

SALT LAKE CITY ORDINANCE

No. \_\_\_\_\_ of 202\_\_

(Amending the zoning map pertaining to multiple parcels citywide, rezoning several existing zoning districts to Mixed Use zoning districts, amending the Transitional Overlay, and removing the South State Street Corridor, Light Manufacturing Height, and Downtown Main Street Core overlays)

An ordinance amending the zoning map pertaining to multiple parcels citywide as shown in Exhibits A through H, attached hereto, to effectuate the consolidation of the city's existing commercial districts into mixed use districts: the consolidation shall generally rezone the Residential Business (RB), Small Neighborhood Business (SNB), and Neighborhood Commercial (CN) zones to the Mixed Use 2 (MU-2) zone; rezone the Residential/ Mixed Use-35 (R-MU-35) and Community Business (CB) zones to Mixed Use 3 (MU-3); rezone the Residential/Mixed Use-45 (R-MU-45), Corridor Commercial (CC), Community Shopping (CS), Transit Station Area-Urban Neighborhood-Transition (TSA-UN-T), Mixed Use (MU, Special Purpose zone), Form Based Urban Neighborhood 2 (FB-UN2, portions allowing up to 50 feet of height), and Form Based Special Purpose Corridor Edge (FB-SE) zones to Mixed Use 5 (MU-5); rezone the Form Based Urban Neighborhood 2 (FB-UN2, portions allowing up to 65 feet of height), Form Based Special Purpose Corridor Core (FB-SC), Transit Station Area-Urban Center-Transition (TSA-UC-T), Transit Station Area-Special Purpose-Transition (TSA-SP-T), Transit Station Area-Mixed Use Employment Center-Transition (TSA-MUEC-T), Sugar House Business District-2 (CSHBD-2), Residential/Office (RO, portions allowing up to 60 feet of height) zones to Mixed Use 6 (MU-6); rezone the Transit Station Area-Mixed Use Employment Center-Core (TSA-MUEC-C), Transit Station Area-Special Purpose-Core (TSA-SP-C), Transit Station Area-Urban Neighborhood-Core (TSA-UN-C), Residential/Mixed Use (R-MU), and Residential/Office (RO, portions allowing over 60 feet of height) zones to Mixed Use 8 (MU-8);

rezone the Form Based Mixed Use 11 (FB-MU11), General Commercial (CG), Transit Station Area-Urban Center-Core (TSA-UC-C), and Sugar House Business District-1 (CSHBD-1) zones to Mixed Use 11 (MU-11); rezone certain General Commercial (CG) parcels to M-1 (Light Manufacturing); rezone certain Light Manufacturing (M-1) parcels to Mixed Use 6 (MU-6); completely remove the existing mapped areas of the Transitional Overlay zone and re-apply the Transitional Overlay zone to existing General Commercial (CG) and Light Manufacturing (M-1) properties that are being rezoned to a Mixed Use (MU) zone; and completely remove the South State Street Corridor (SSSC), Light Manufacturing Height (M-1H), and Downtown Main Street Core (DMSC) overlay zones, pursuant to petition number PLNPCM2024-00707.

WHEREAS, Salt Lake City Mayor Erin Mendenhall initiated a petition to amend various sections of Title 21A of the Salt Lake City Code and consolidate several zoning districts, including commercial, special purpose, residential, form based, and form-based mixed use zoning districts into six new mixed use (MU) zoning districts, and establish new regulations pertaining to those districts; and

WHEREAS, at its October 23, 2024 meeting and November 13, 2024 meeting, the Salt Lake City Planning Commission held a public hearing and voted in favor of forwarding a positive recommendation to the Salt Lake City Council (“City Council”) on the petition; and

WHEREAS, after a public hearing on this matter, the City Council has determined that adopting this ordinance is in the city’s best interests.

NOW, THEREFORE, be it ordained by the City Council of Salt Lake City, Utah:

SECTION 1. Amending the Zoning Map – Applying Mixed Use Zones. The Salt Lake City zoning map, as adopted by the Salt Lake City Code, relating to the fixing of boundaries and zoning districts, shall be and hereby is amended to reflect that the properties depicted in Exhibit

A shall be rezoned to the zoning districts indicated thereon. In Exhibit B, the same depicted properties are also identified by Tax ID number and notes the current zoning district(s) and the zoning district(s) to which the parcels are being rezoned. In the event that a conflict arises between Exhibit A and Exhibit B, Exhibit A shall control. Except where specifically noted, it is not the intent of this Section 1 to modify existing district boundaries (i.e. the physical location between or on parcels where a district boundary lies), only to change the assigned zoning district of the properties subject to this Section 1.

SECTION 2. Amending the Zoning Map – Amending the Transitional Overlay Zone. The Salt Lake City zoning map, as adopted by the Salt Lake City Code, relating to the fixing of boundaries and zoning districts, shall be and hereby is amended to reflect that all of the existing boundaries of the Transitional Overlay zone, as shown in Exhibit C and as legally described in Exhibit D, and all Transitional Overlay zone boundaries previously adopted, including but not limited to any included in Ordinance 26 of 1995, are hereby deleted, and replaced by the boundaries depicted in Exhibit E. The properties the Transitional Overlay applies to are identified by Tax ID number in Exhibit F. In the event that a conflict arises between Exhibit E and Exhibit F, Exhibit E shall control.

SECTION 3. Amending the Zoning Map - Removing the South State Street Corridor, Light Manufacturing Height, and Downtown Main Street Core Overlay Zones. The Salt Lake City zoning map, as adopted by the Salt Lake City Code, relating to the fixing of boundaries and zoning districts, shall be and hereby is amended to reflect that the following overlay zones South State Street Corridor (SSSC), Light Manufacturing Height (M-1H), and Downtown Main Street Core (DMSC) depicted in Exhibit G and as legally described in Exhibit H are deleted in their entirety from the zoning map.

SECTION 4. Effective Date. This ordinance shall become effective on the date of its first publication.

Passed by the City Council of Salt Lake City, Utah, this \_\_\_\_ day of \_\_\_\_\_, 20\_\_.

\_\_\_\_\_  
CHAIRPERSON

ATTEST AND COUNTERSIGN:

\_\_\_\_\_  
CITY RECORDER

Transmitted to Mayor on \_\_\_\_\_.

Mayor's Action: \_\_\_\_\_ Approved. \_\_\_\_\_ Vetoed.

\_\_\_\_\_  
MAYOR

\_\_\_\_\_  
CITY RECORDER  
(SEAL)

Bill No. \_\_\_\_\_ of 20\_\_  
Published: \_\_\_\_\_.  
MU Consolidation Map Amendment (final)v2

**APPROVED AS TO FORM**

Salt Lake City Attorney's Office

Date: 5/2/2025

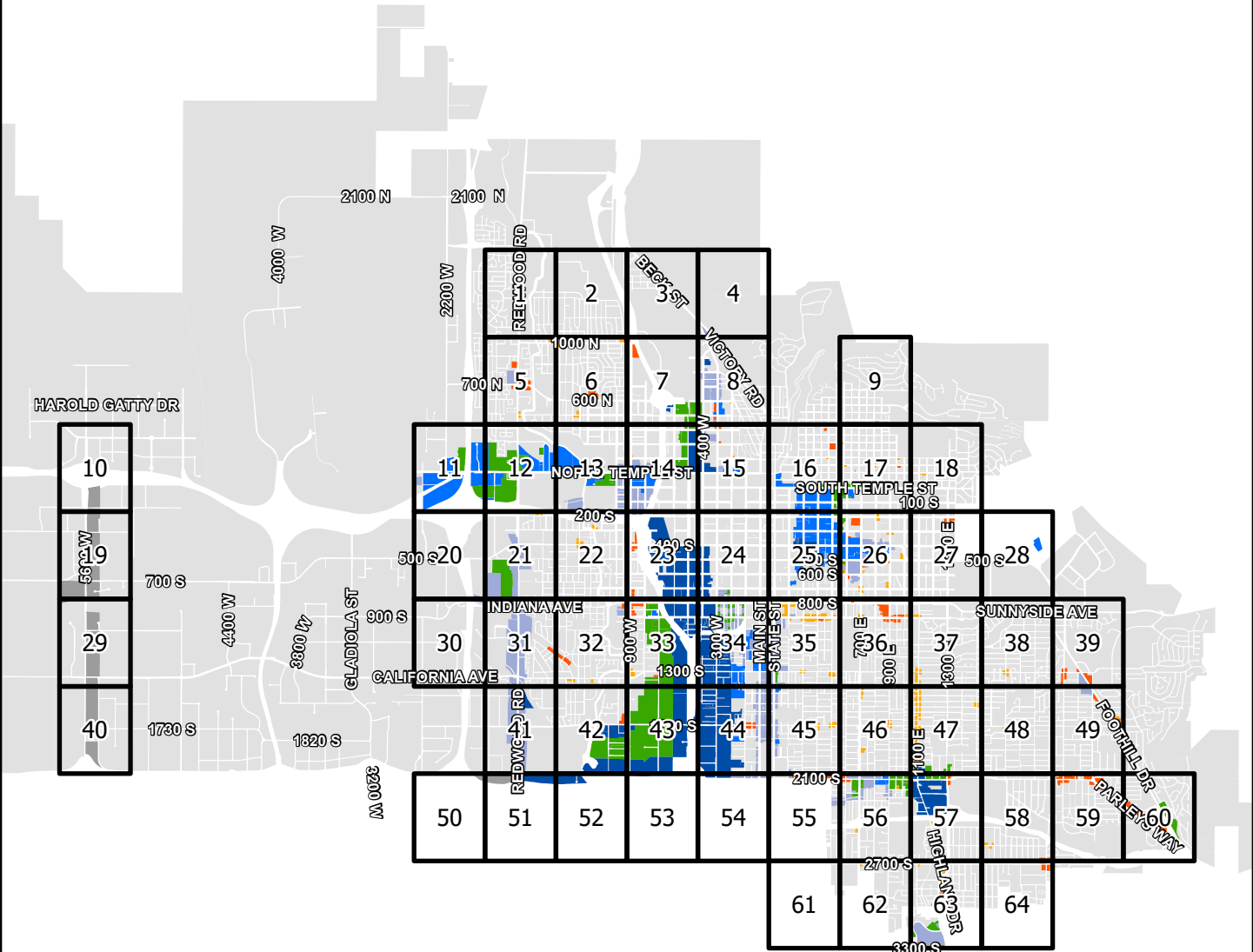
By: Courtney Lords

Courtney Lords, Senior City Attorney

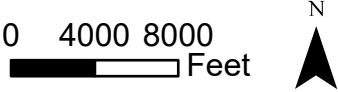
# Exhibit “A”

Zoning Map Amendment - Depiction

# Zoning Map Amendment - Map Index



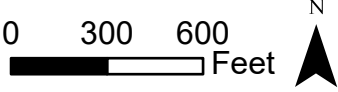
- MU-2
- MU-3
- MU-5
- MU-6
- MU-8
- MU-11
- M-1
- PL
- Map Number



# Zoning Map Amendment: Map 1



- |   |   |   |
|---|---|---|
|  MU-2 |  MU-6  |  M-1 |
|  MU-3 |  MU-8  |  PL  |
|  MU-5 |  MU-11 |   |

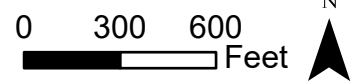


# Zoning Map Amendment: Map 2



This is a detailed street map of a portion of Chicago, Illinois. The map shows a grid of streets and major highways. Key features include:

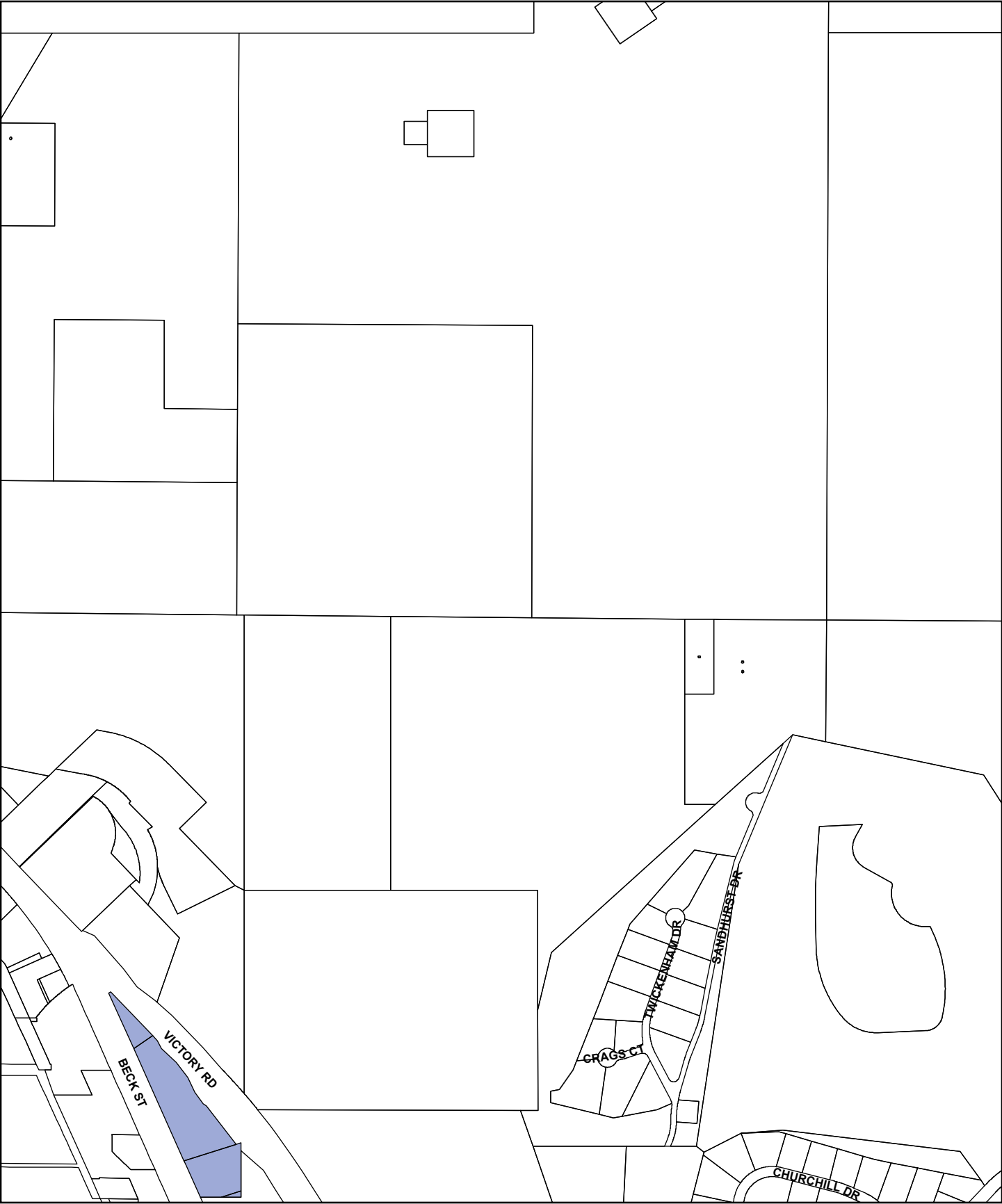
- Streets:** Chicago St, Duluth Ave, Beck St, Hot Springs St, Everett Ave, UPRR Main One Rd, Warm Springs Rd, and Victoria Way.
- Highways:** I-15 NB 300 W ON RAMP, I-15 NB FWY, I-15 SB FWY, and I-15 NB OVERPASS FWY.
- Landmarks:** The map shows various building footprints, including a large orange-shaded area in the bottom left corner.
- Orientation:** The map is oriented with North at the top.



N

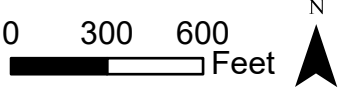


# Zoning Map Amendment: Map 4



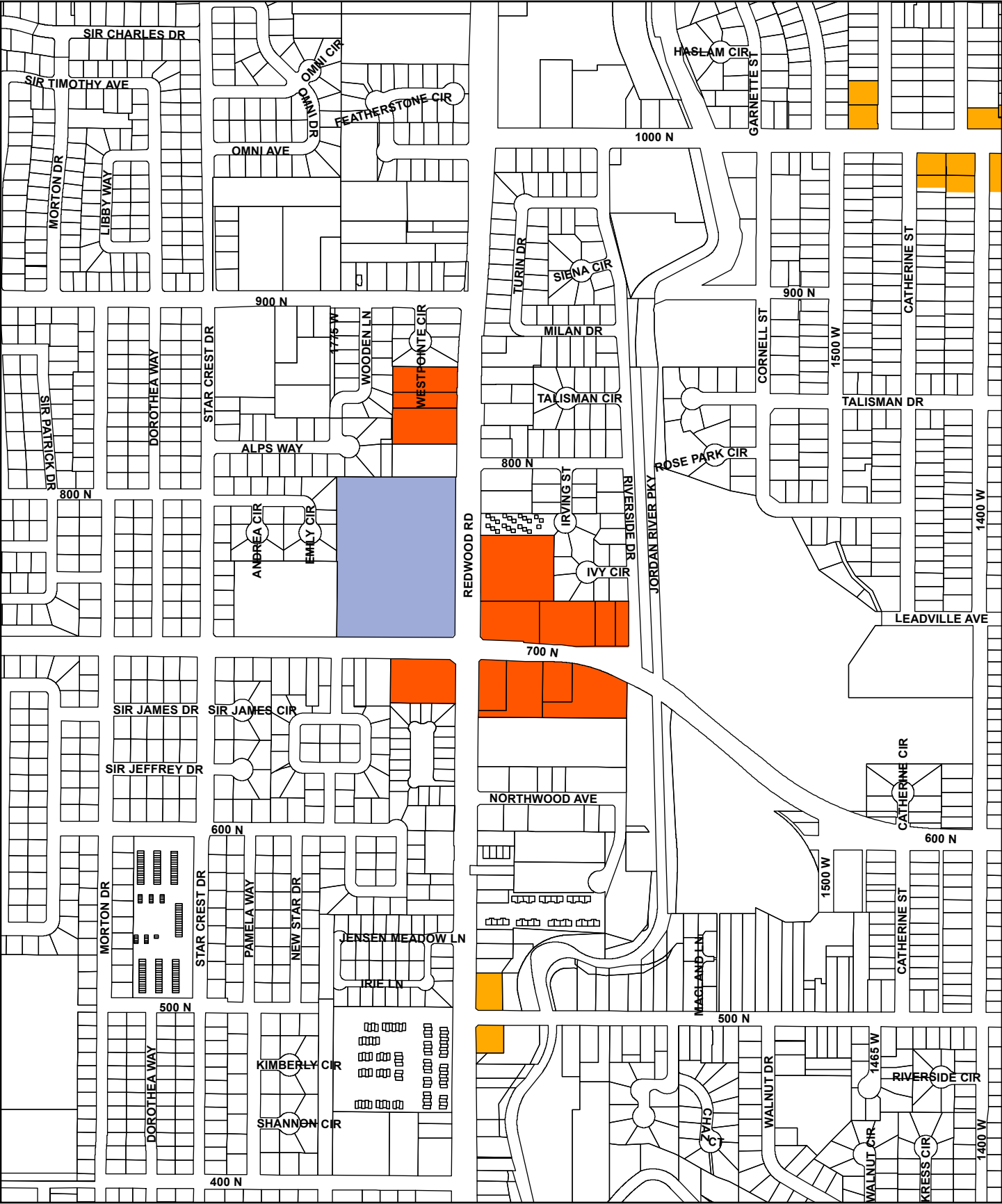
- |      |       |
|------|-------|
| MU-2 | MU-6  |
| MU-3 | MU-8  |
| MU-5 | MU-11 |

- |     |
|-----|
| M-1 |
| PL  |



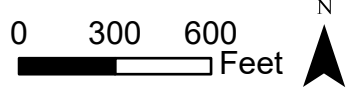
4/28/2025

# Zoning Map Amendment: Map 5



- MU-2
- MU-3
- MU-5
- MU-6
- MU-8
- MU-11

- M-1
- PL



# Zoning Map Amendment: Map 6

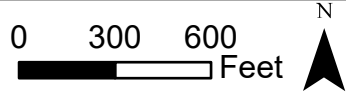


# Zoning Map Amendment: Map 7



- MU-2
- MU-3
- MU-5
- MU-6
- MU-8
- MU-11

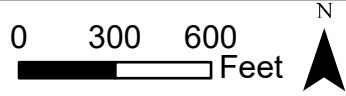
- M-1
- PL



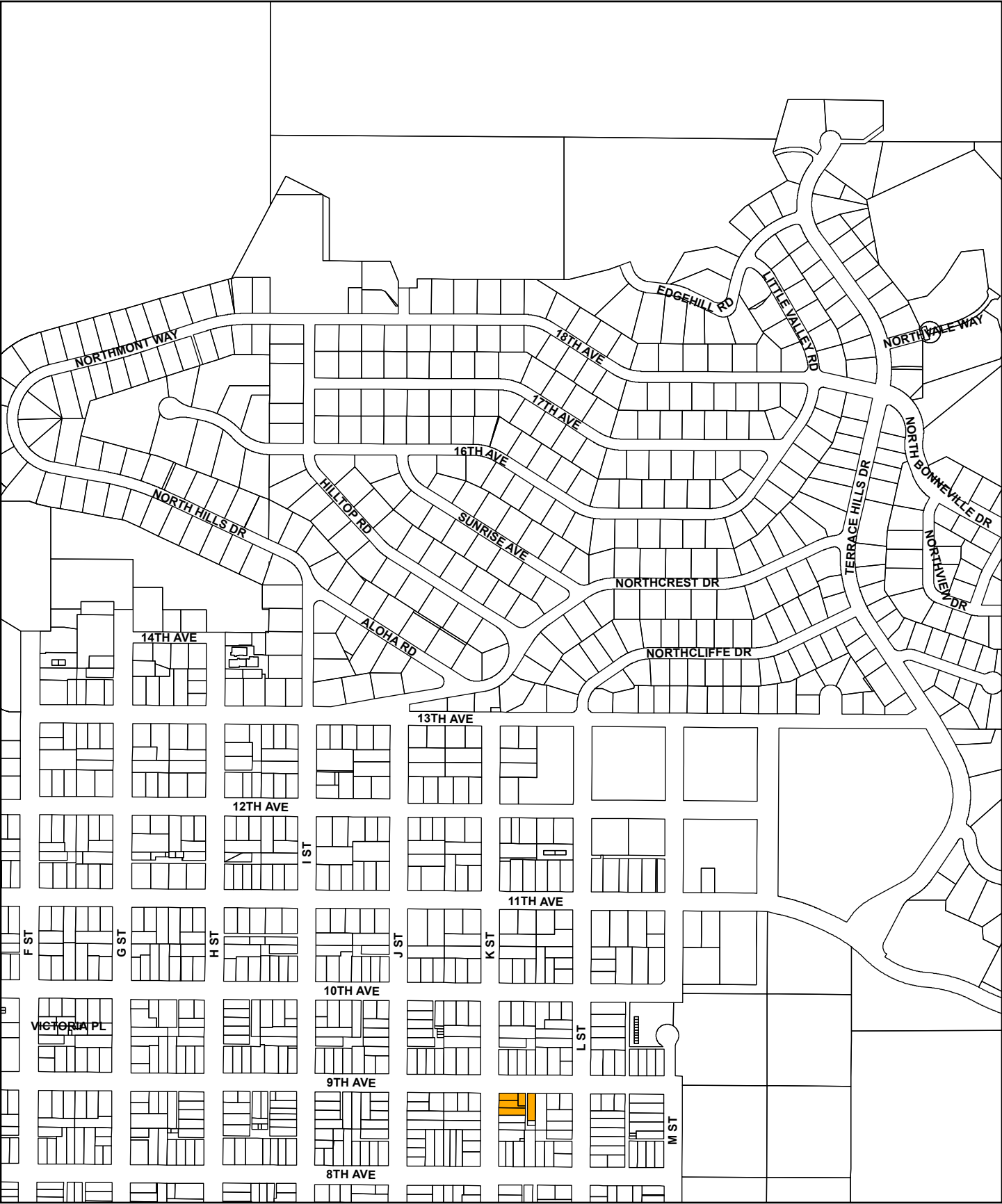
# Zoning Map Amendment: Map 8



- MU-2
- MU-3
- MU-5
- MU-6
- MU-8
- MU-11
- M-1
- PL



# Zoning Map Amendment: Map 9



MU-2

MU-3

MU-5

MU-6

MU-8

MU-11

M-1

PL

0

300

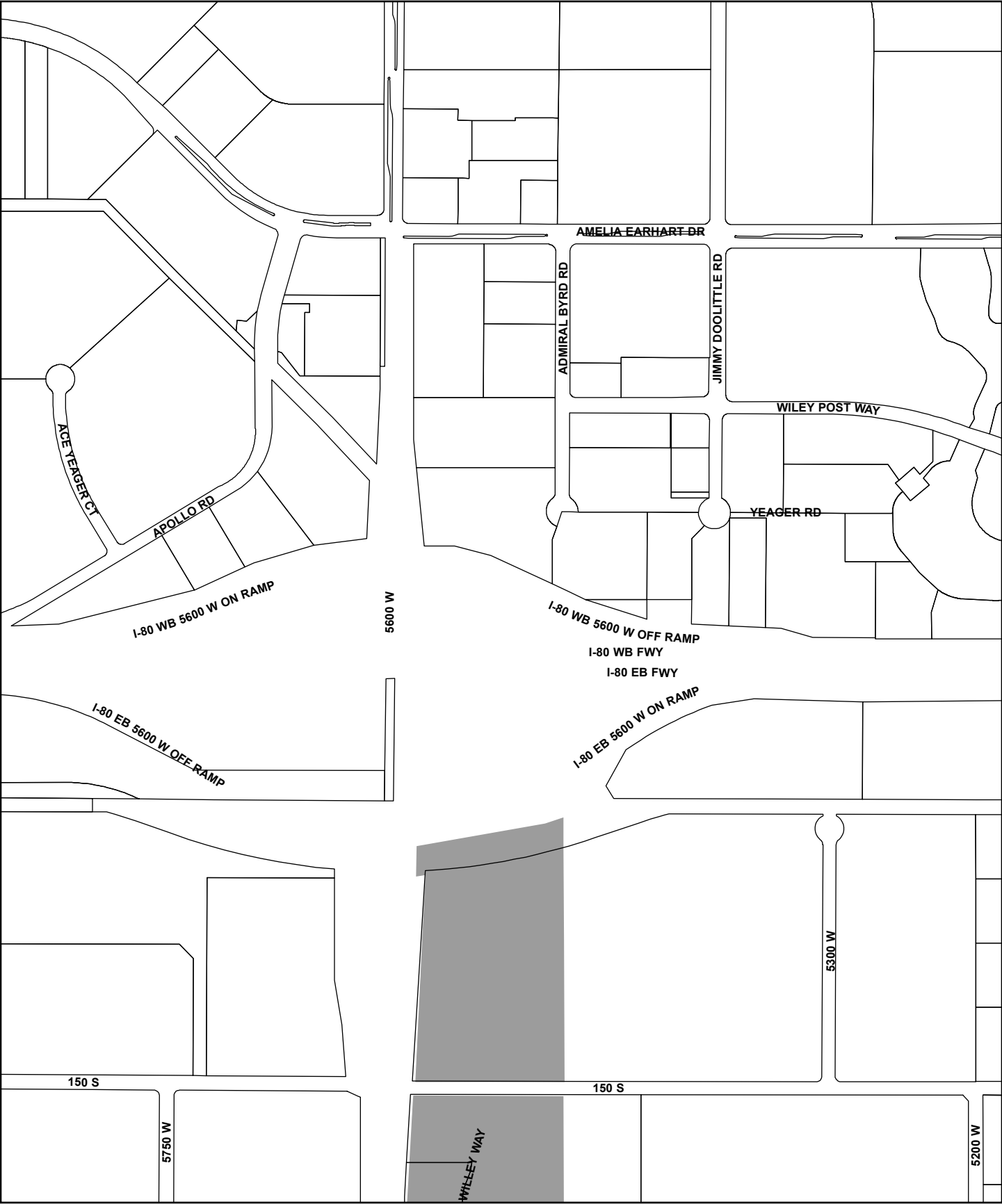
600

Feet

N

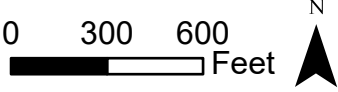
▲

# Zoning Map Amendment: Map 10



- |      |       |
|------|-------|
| MU-2 | MU-6  |
| MU-3 | MU-8  |
| MU-5 | MU-11 |

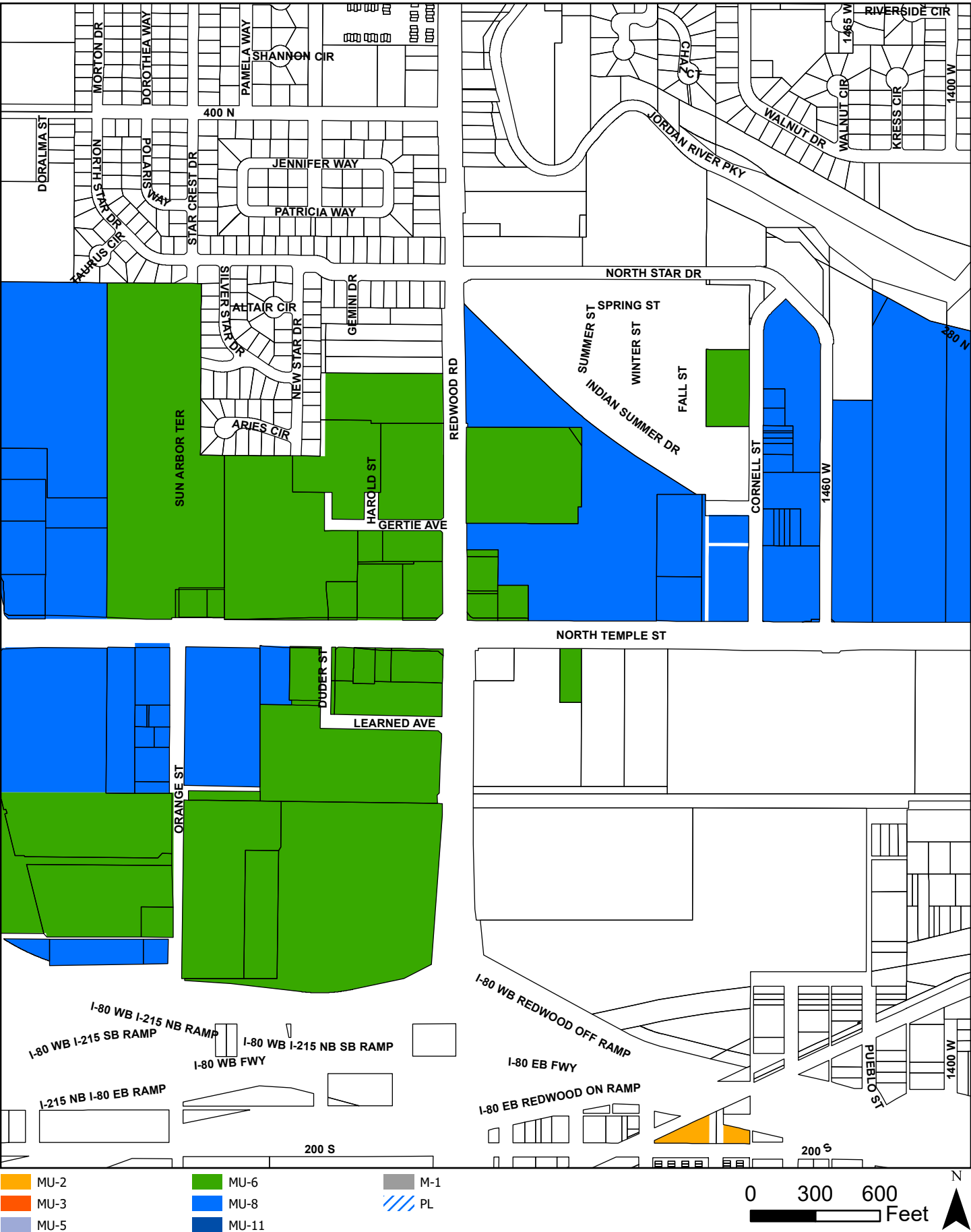
- |     |
|-----|
| M-1 |
| PL  |



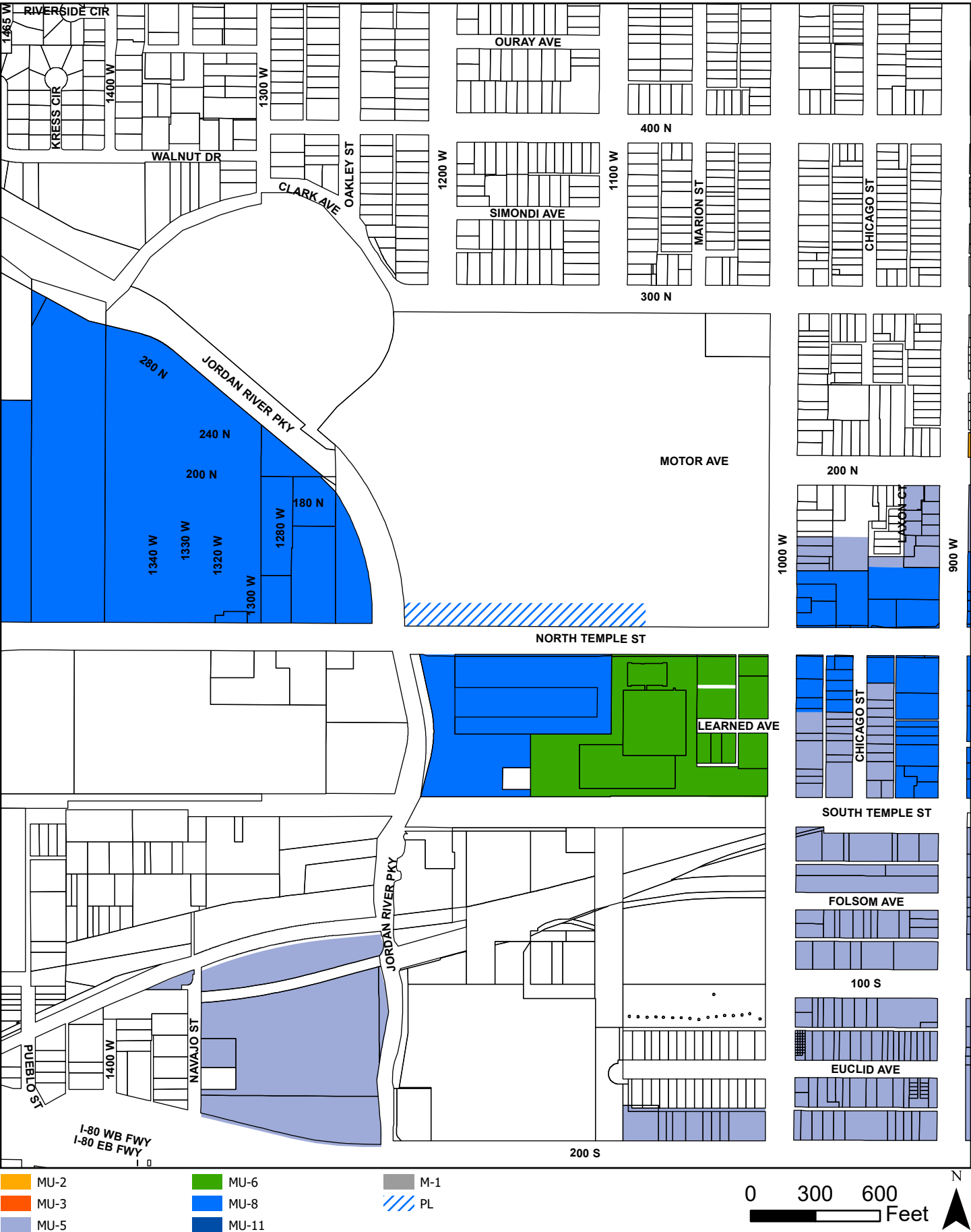
# Zoning Map Amendment: Map 11



# Zoning Map Amendment: Map 12



# Zoning Map Amendment: Map 13



# Zoning Map Amendment: Map 14



- MU-2
- MU-3
- MU-5
- MU-6
- MU-8
- MU-11

- M-1
- PL

0 300 600 Feet



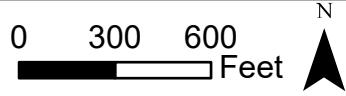
4/28/2025

# Zoning Map Amendment: Map 15



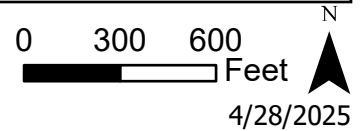

- MU-2
- MU-3
- MU-5
- MU-6
- MU-8
- MU-11

- M-1
- PL



# Zoning Map Amendment: Map 16



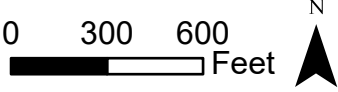


# Zoning Map Amendment: Map 18

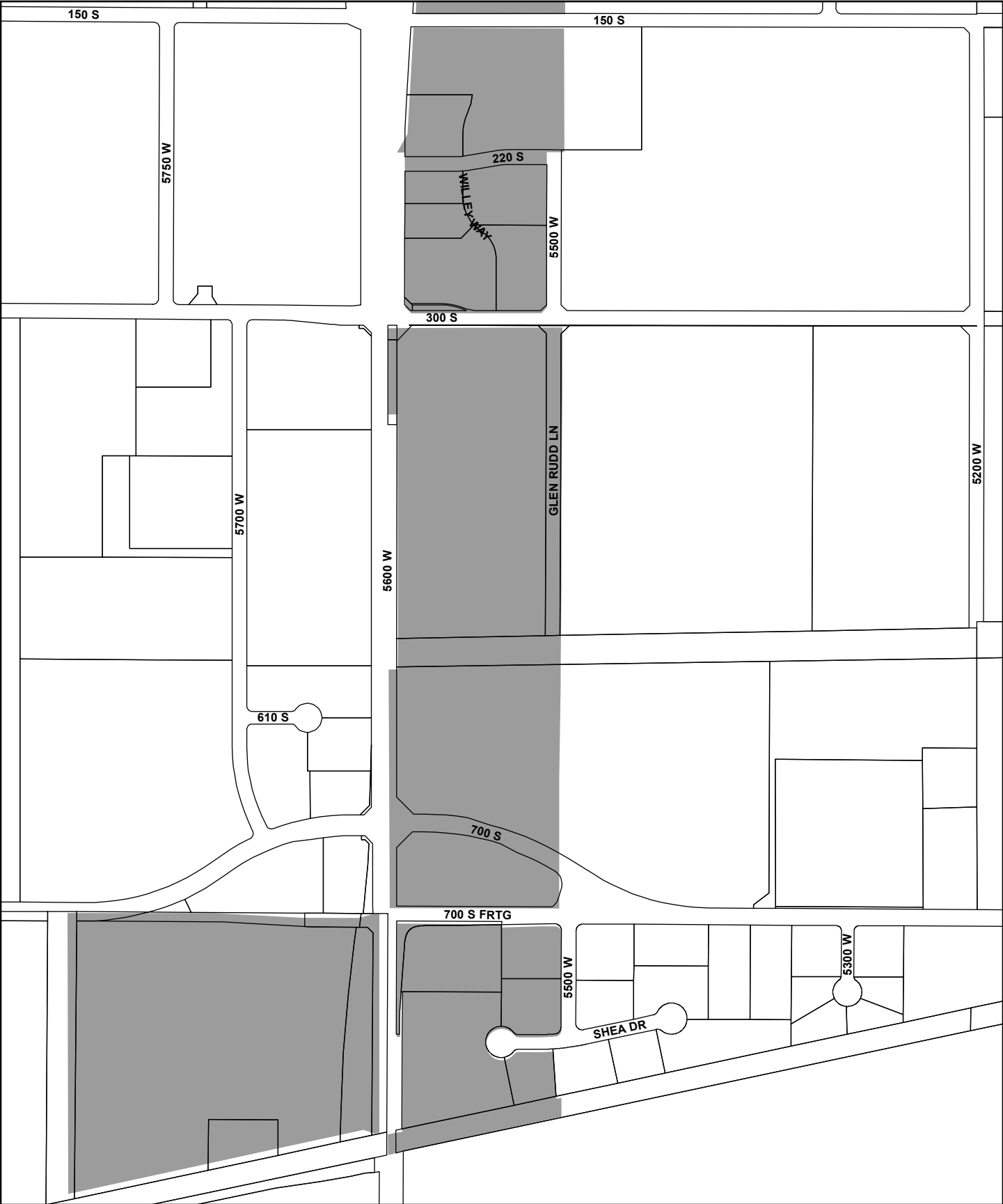


- MU-2
- MU-3
- MU-5
- MU-6
- MU-8
- MU-11

- M-1
- PL

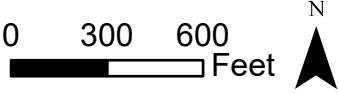


# Zoning Map Amendment: Map 19



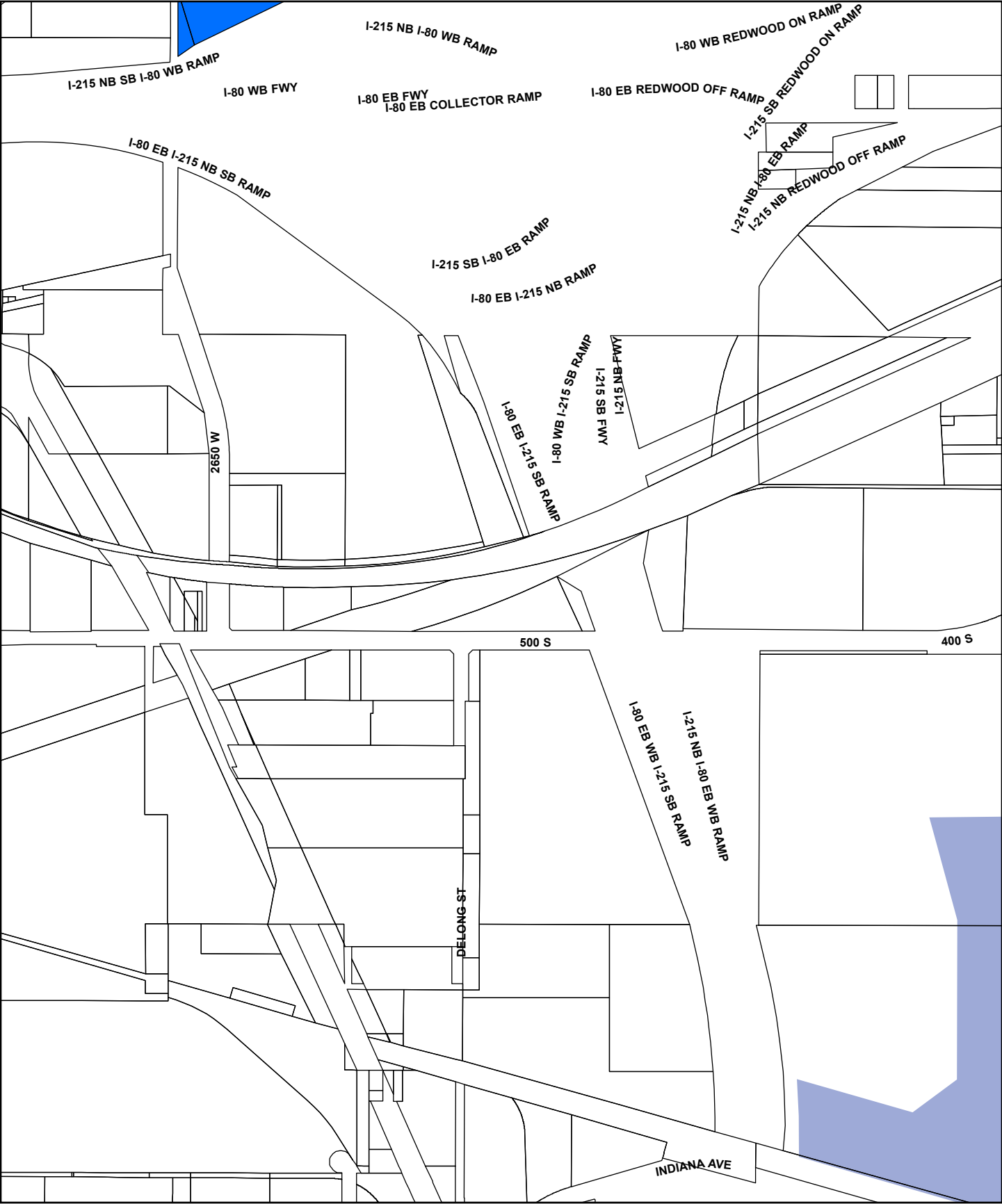
- MU-2
- MU-3
- MU-5
- MU-6
- MU-8
- MU-11

- M-1
- PL



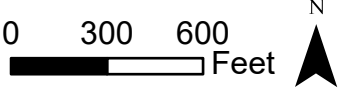
4/28/2025

# Zoning Map Amendment: Map 20



- |      |       |
|------|-------|
| MU-2 | MU-6  |
| MU-3 | MU-8  |
| MU-5 | MU-11 |

- |     |
|-----|
| M-1 |
| PL  |



# Zoning Map Amendment: Map 21



MU-2

MU-3

MU-5

MU-6

MU-8

MU-11

M-1

PL

0

300

600

Feet

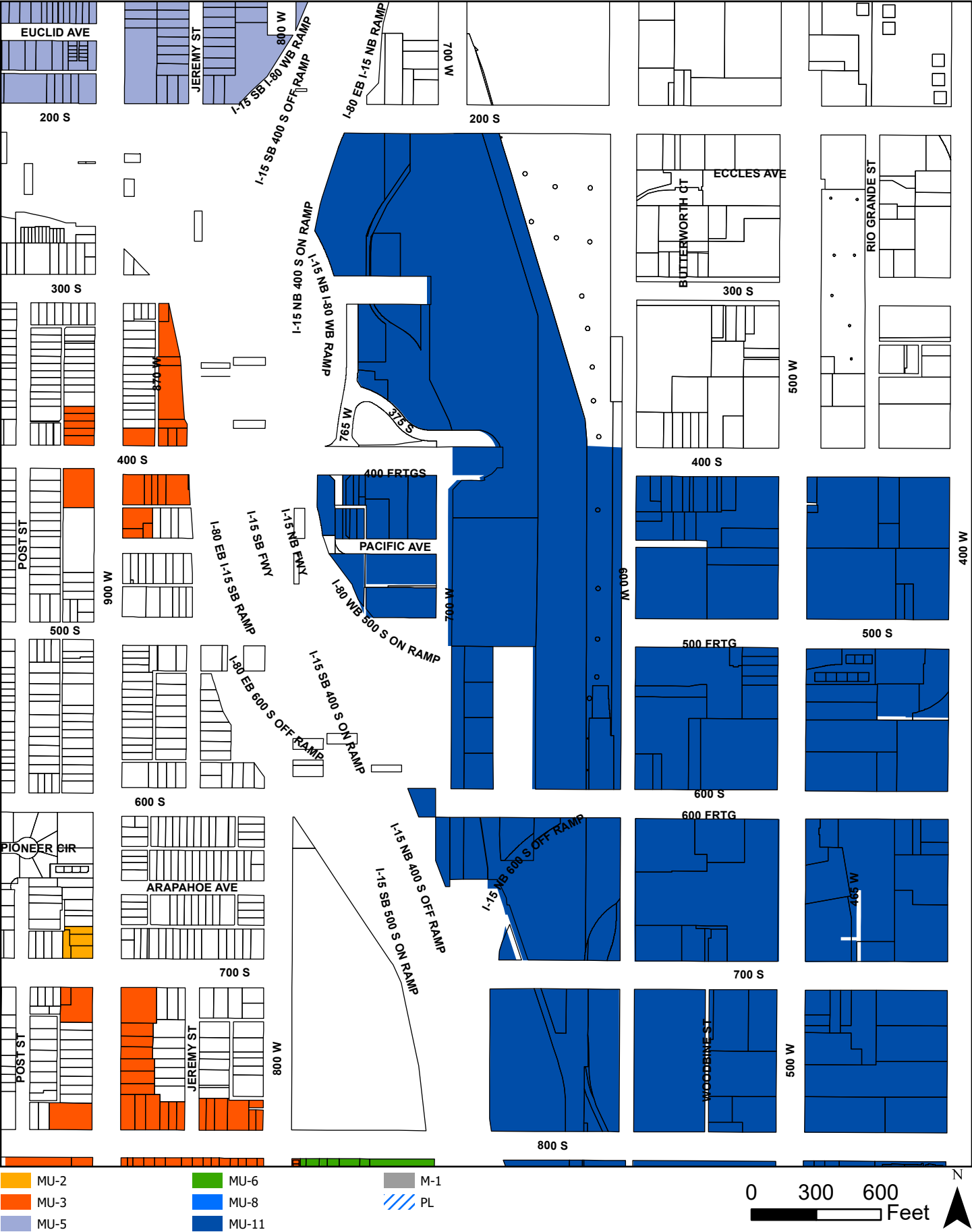
N

▲

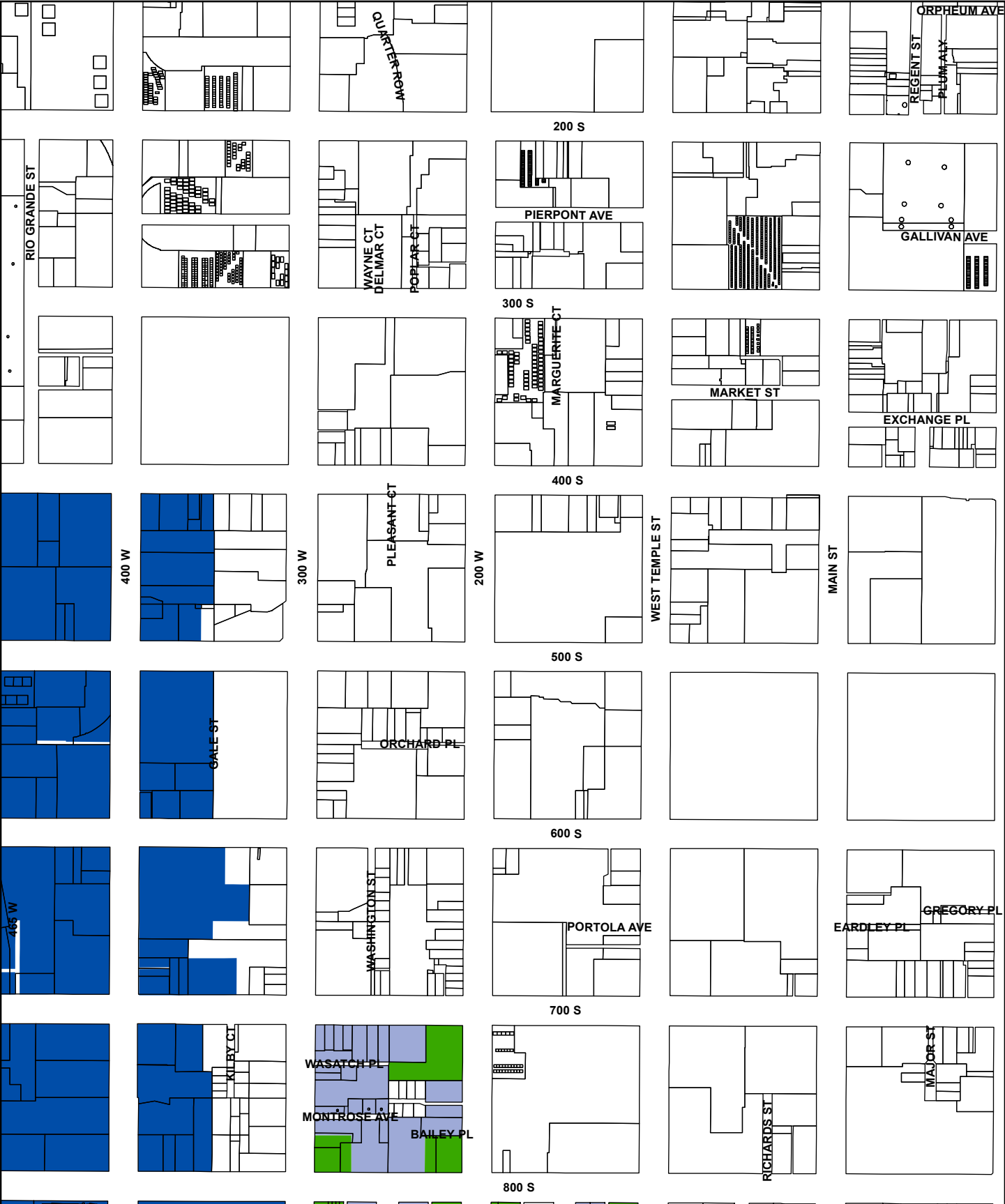
4/28/2025



# Zoning Map Amendment: Map 23

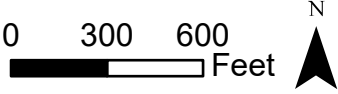


# Zoning Map Amendment: Map 24

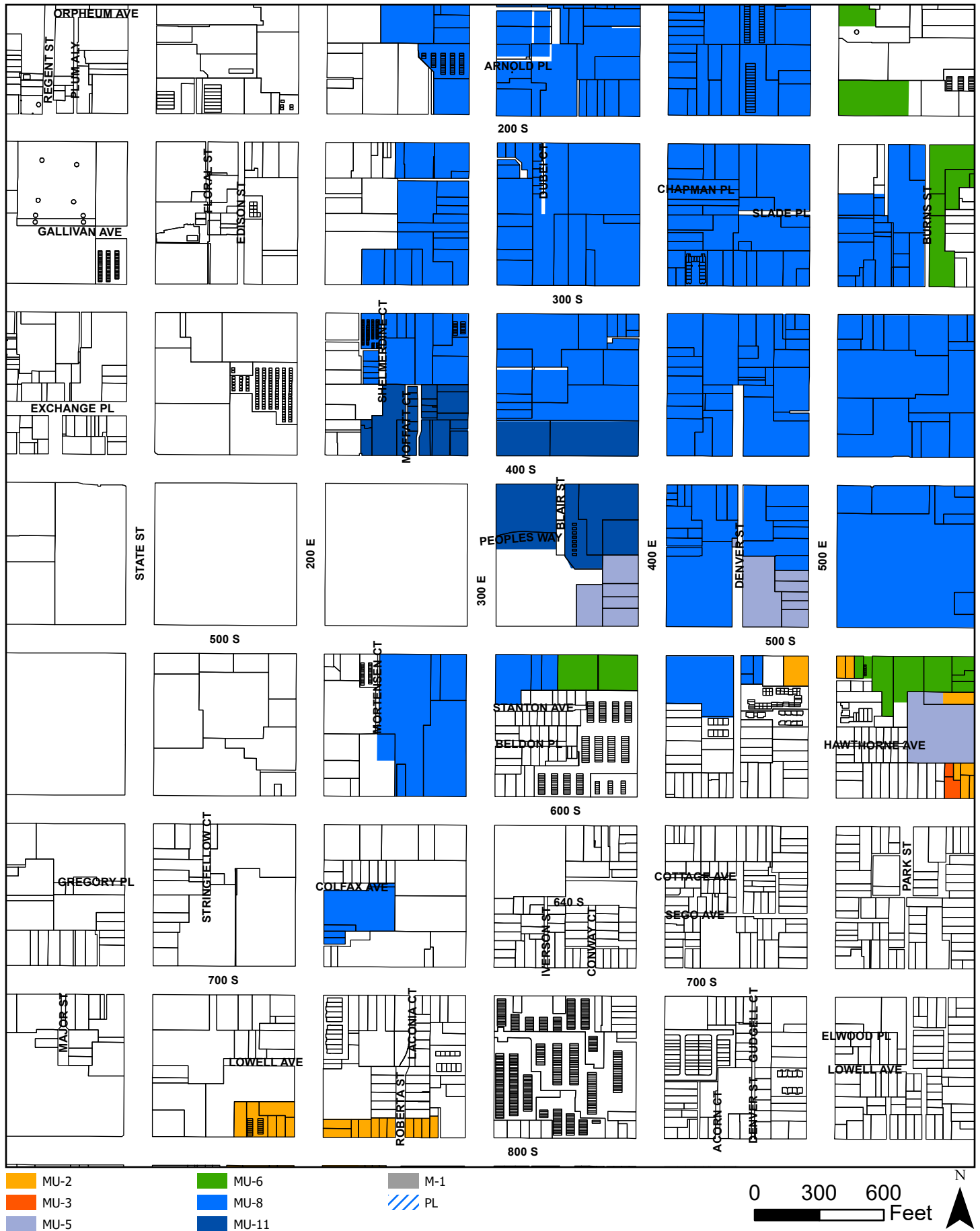


- MU-2
- MU-3
- MU-5
- MU-6
- MU-8
- MU-11

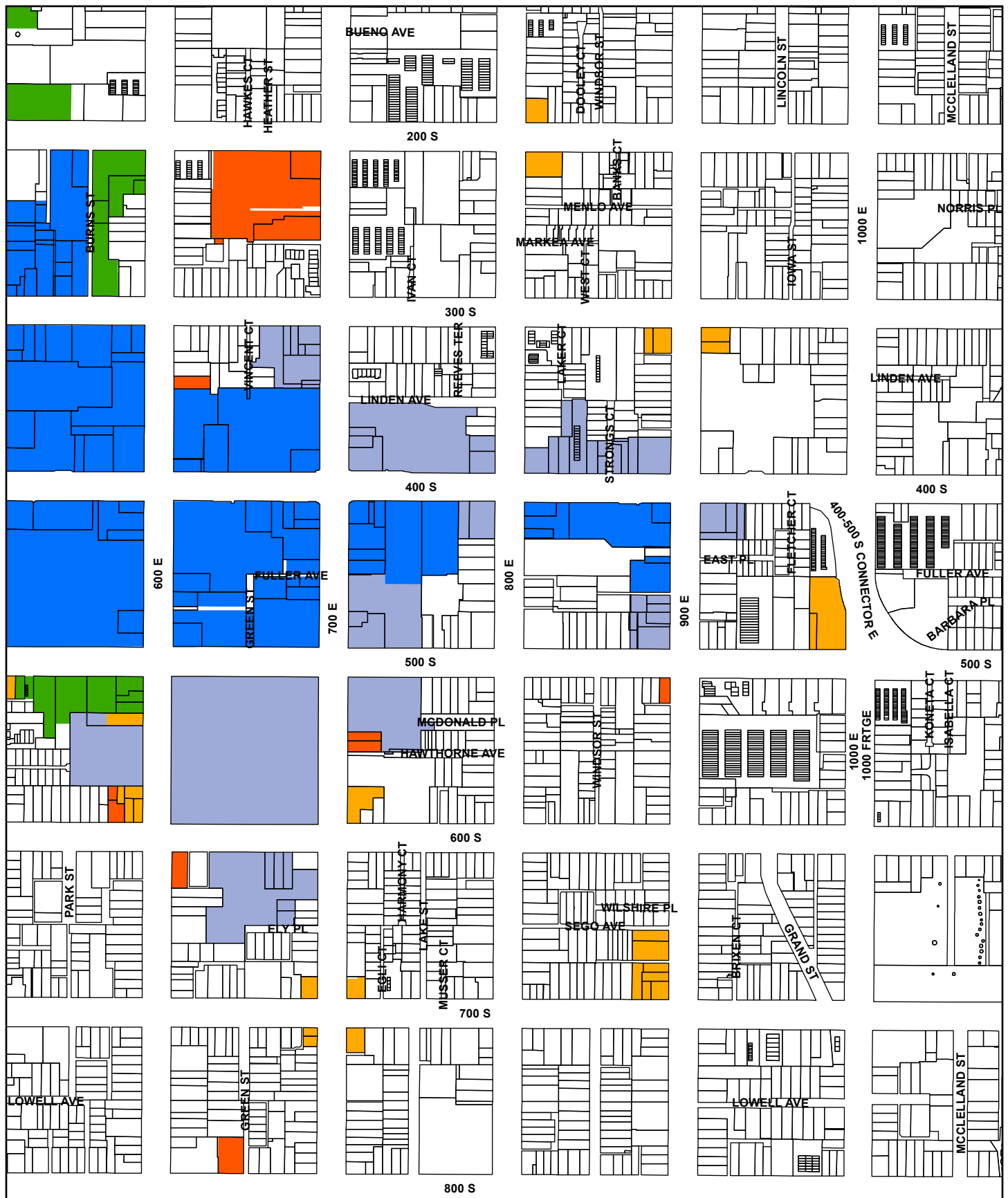
- M-1
- PL



# Zoning Map Amendment: Map 25

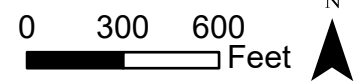


# Zoning Map Amendment: Map 26



- MU-2
- MU-3
- MU-5
- MU-6
- MU-8
- MU-11

- M-1
- PL



4/28/2025

# Zoning Map Amendment: Map 27



MU-2

MU-3

MU-5

MU-6

MU-8

MU-11

M-1

PL

0

300

600

Feet

N

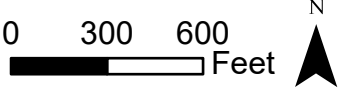
▲

4/28/2025

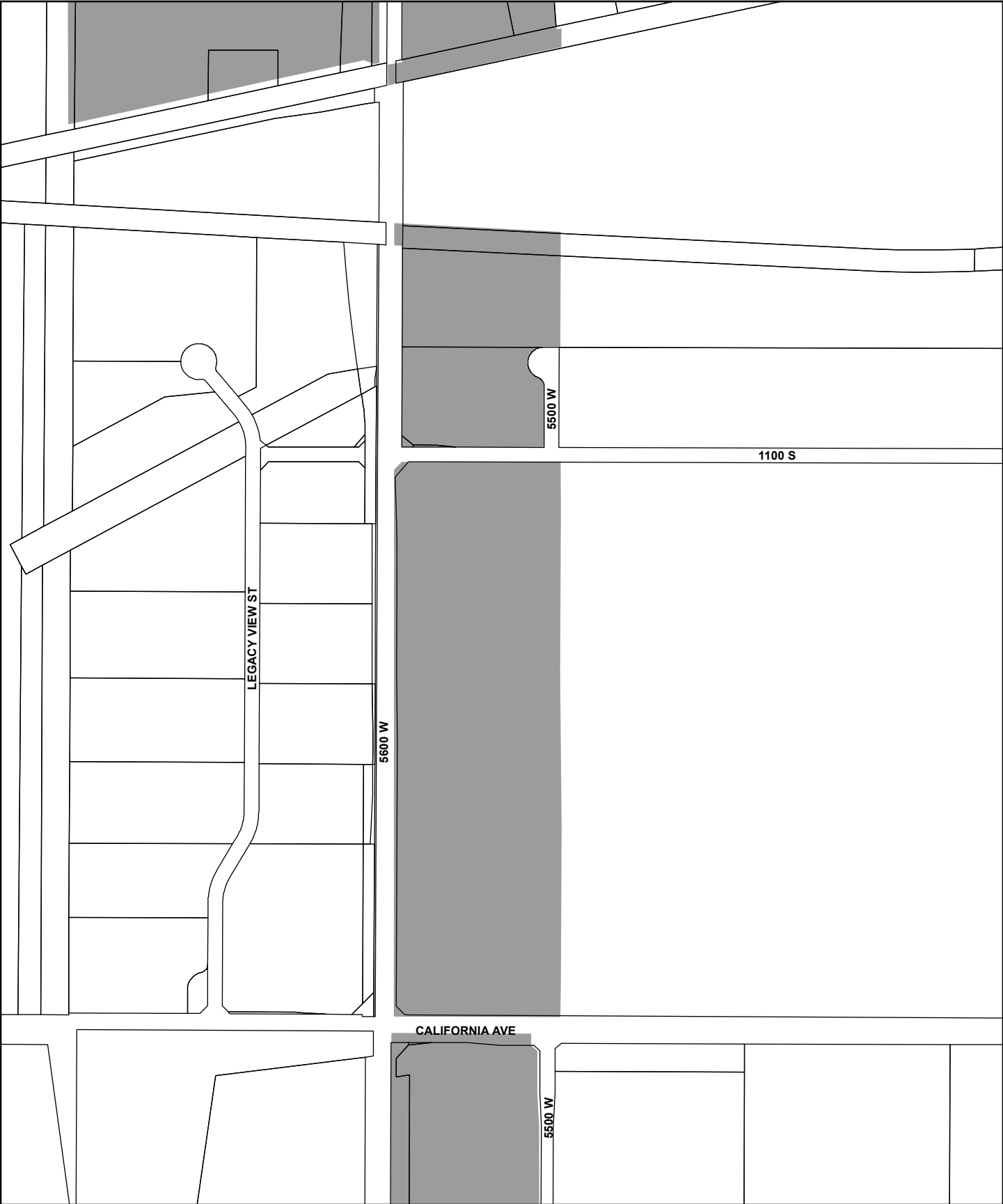
# Zoning Map Amendment: Map 28



- |      |       |     |
|------|-------|-----|
| MU-2 | MU-6  | M-1 |
| MU-3 | MU-8  | PL  |
| MU-5 | MU-11 |     |

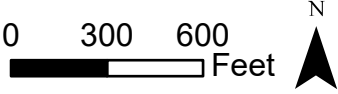


# Zoning Map Amendment: Map 29

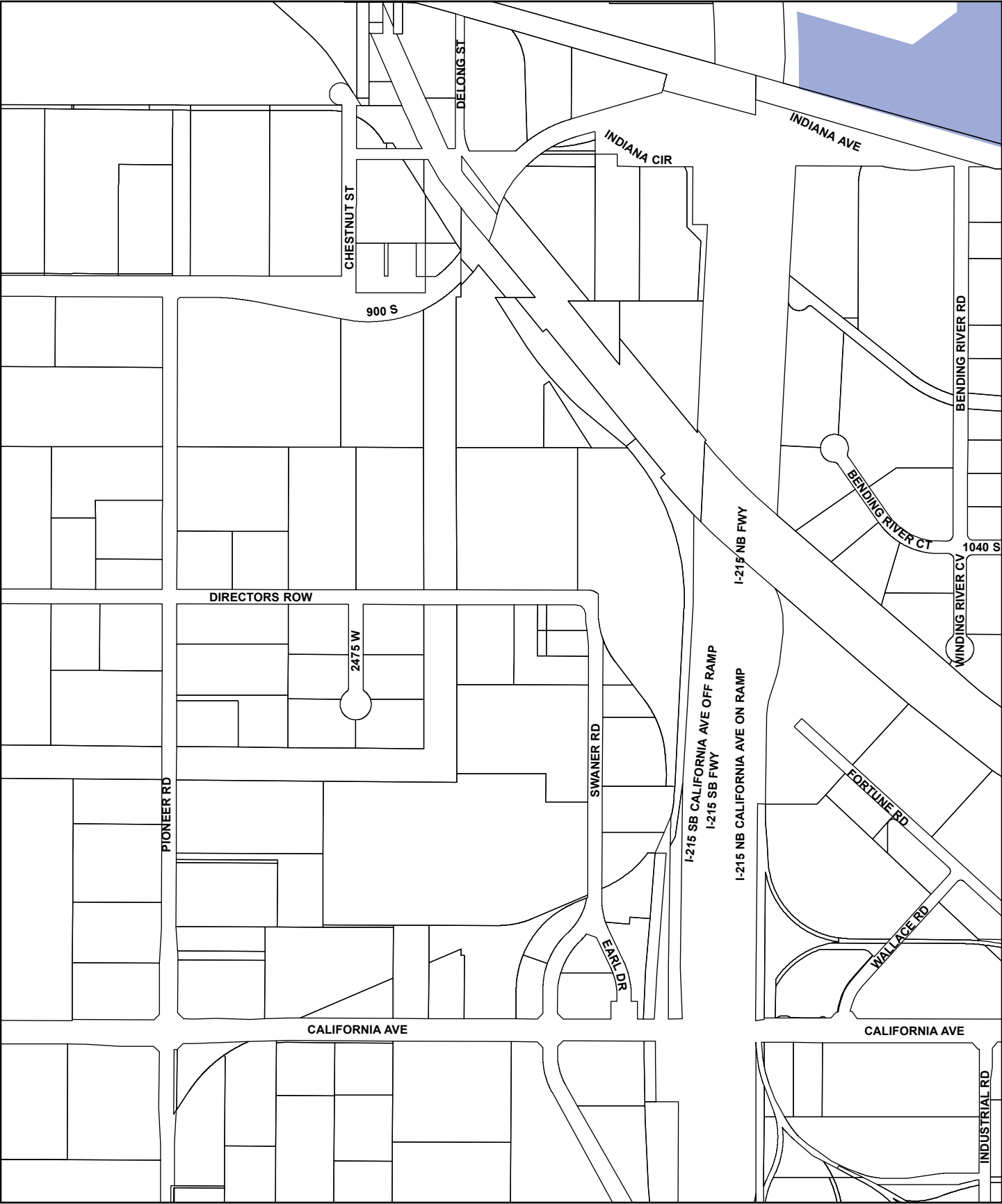



- MU-2
- MU-3
- MU-5
- MU-6
- MU-8
- MU-11

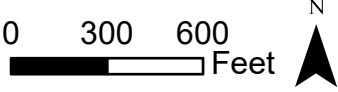
- M-1
- PL



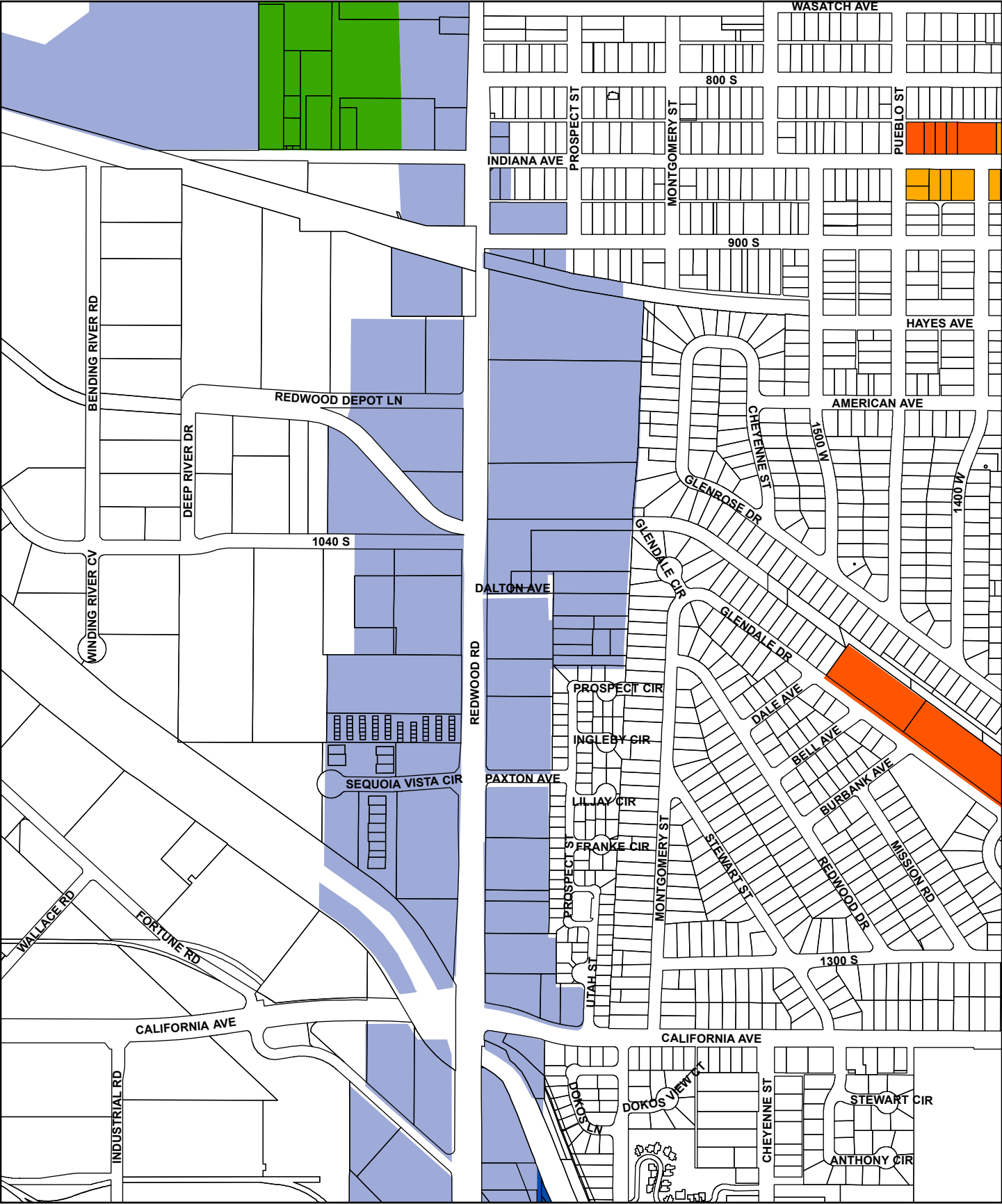
# Zoning Map Amendment: Map 30



- |   |   |   |
|---|---|---|
|  MU-2 |  MU-6  |  M-1 |
|  MU-3 |  MU-8  |  PL  |
|  MU-5 |  MU-11 |   |

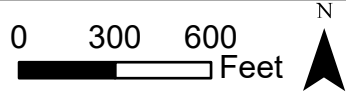


# Zoning Map Amendment: Map 31



- MU-2
- MU-3
- MU-5
- MU-6
- MU-8
- MU-11

- M-1
- PL

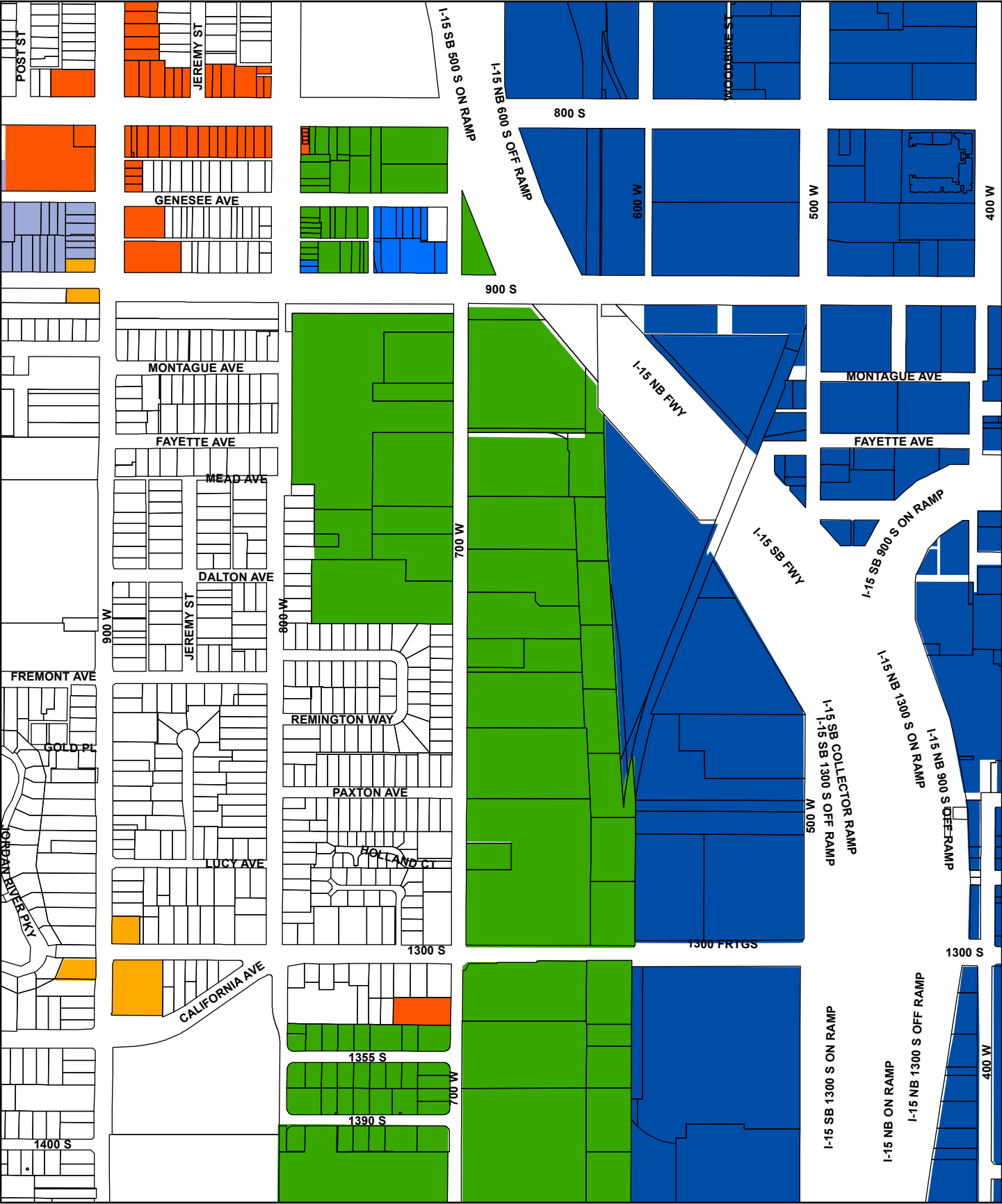


This is a detailed street map of a residential area in Salt Lake City, Utah. The map shows a grid of streets with various lot numbers and highlighted parcels. The streets shown include Wasatch Ave, Indiana Ave, American Ave, Mead Ave, Concord St, Lexington Ave, California Ave, and Jordan River Pkwy. Other streets include Pueblo St, Navajo St, Concord St, Emery St, Glendale St, Goshen St, Post St, Montague Ave, Peace Gardens Ln, Fremont Ave, Gold Pl, Modesto Ave, Santa Ynez Cir, Modesto Cir, Ontario Dr, Glendale St, Illinois Ave, Dalton Ave, Brooklyn Ave, Mead Cir, and Stewart Cir. The map also shows lot numbers such as 800 S, 900 S, 1000 W, 1100 W, 1200 W, 1300 W, 1400 S, and 1400 W. Several parcels are highlighted in orange, including a large one on the left near Glenrose Dr and Glendale Dr, and another on the right near Genesee Ave. The map also shows lot numbers and street names like Pueblo St, Navajo St, Concord St, and Emery St.

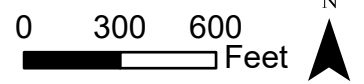


4/28/2025

# Zoning Map Amendment: Map 33

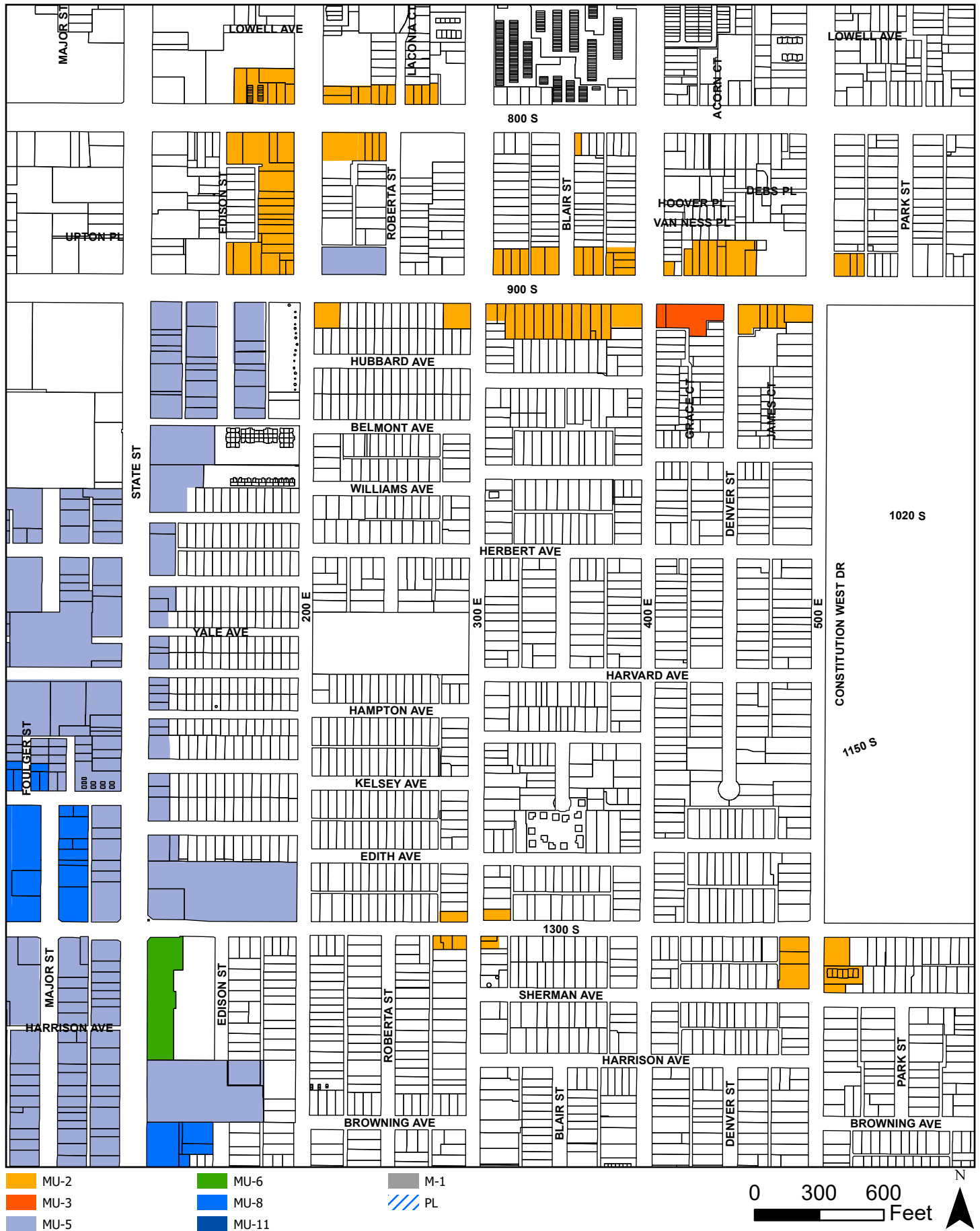


This map illustrates the street network in the West Temple area of Salt Lake City, Utah. The map is oriented with North at the top. The I-15 freeway runs vertically through the center, with several ramps and off-ramps labeled. The streets shown include Montrose Ave, Bailey Pl, Washington St, Jefferson St, Richards St, Upton Pl, Fayette Ave, American Ave, Gale St, Montague Ave, Fayette Ave, Brooklyn Ave, Aspen Ave, Paxton Ave, Lucy Ave, Hope Ave, Jefferson St, and Major St. The map is color-coded with blue for buildings, green for parks, and yellow for other areas. Street names are labeled in black text.



4/28/2025

# Zoning Map Amendment: Map 35



LOWELL AVE

800 S

LOWELL AVE

PARK ST

600 E

GREEN ST

CHASE AVE

NOBLE PL

MENDON ST

900 S

CONSTITUTION WEST DR

1020 S

1040 S

935 S

CONSTITUTION EAST DR

700 E

LAKE ST

YALE AVE

LIBERTY AVE

800 E

WINDSOR ST

BELMONT AVE

900 E

HERBERT AVE

HARVARD AVE

PRINCETON AVE

LAIRD AVE

NAYLOR CT

LYMAN CT

1000 E

MCCELLEND ST

YALE AVE

COTTAM LN

1300 S

SHERMAN AVE

PARK ST

600 E

TYLER ST

GREEN ST

BROWNING AVE

HARRISON AVE

1000 E

LINCOLN ST

BROWNING AVE

HARRISON AVE

0 300 600 Feet

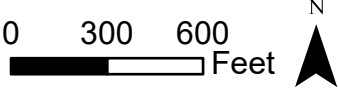
MU-2 MU-3 MU-5 MU-6 MU-8 MU-11 M-1 PL

# Zoning Map Amendment: Map 37

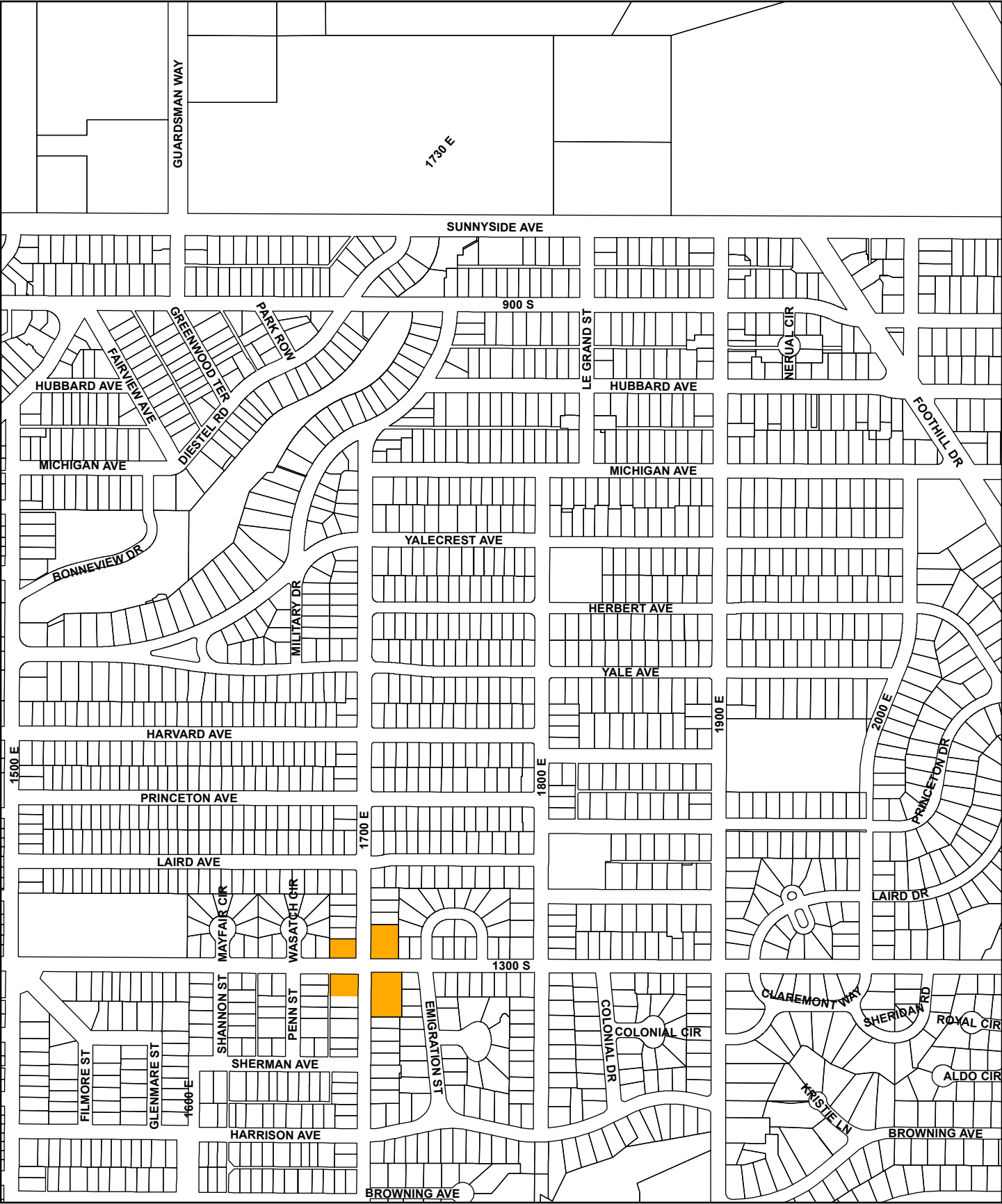


- MU-2
- MU-3
- MU-5
- MU-6
- MU-8
- MU-11

- M-1
- PL

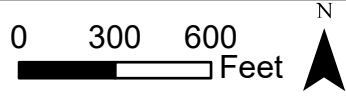


# Zoning Map Amendment: Map 38

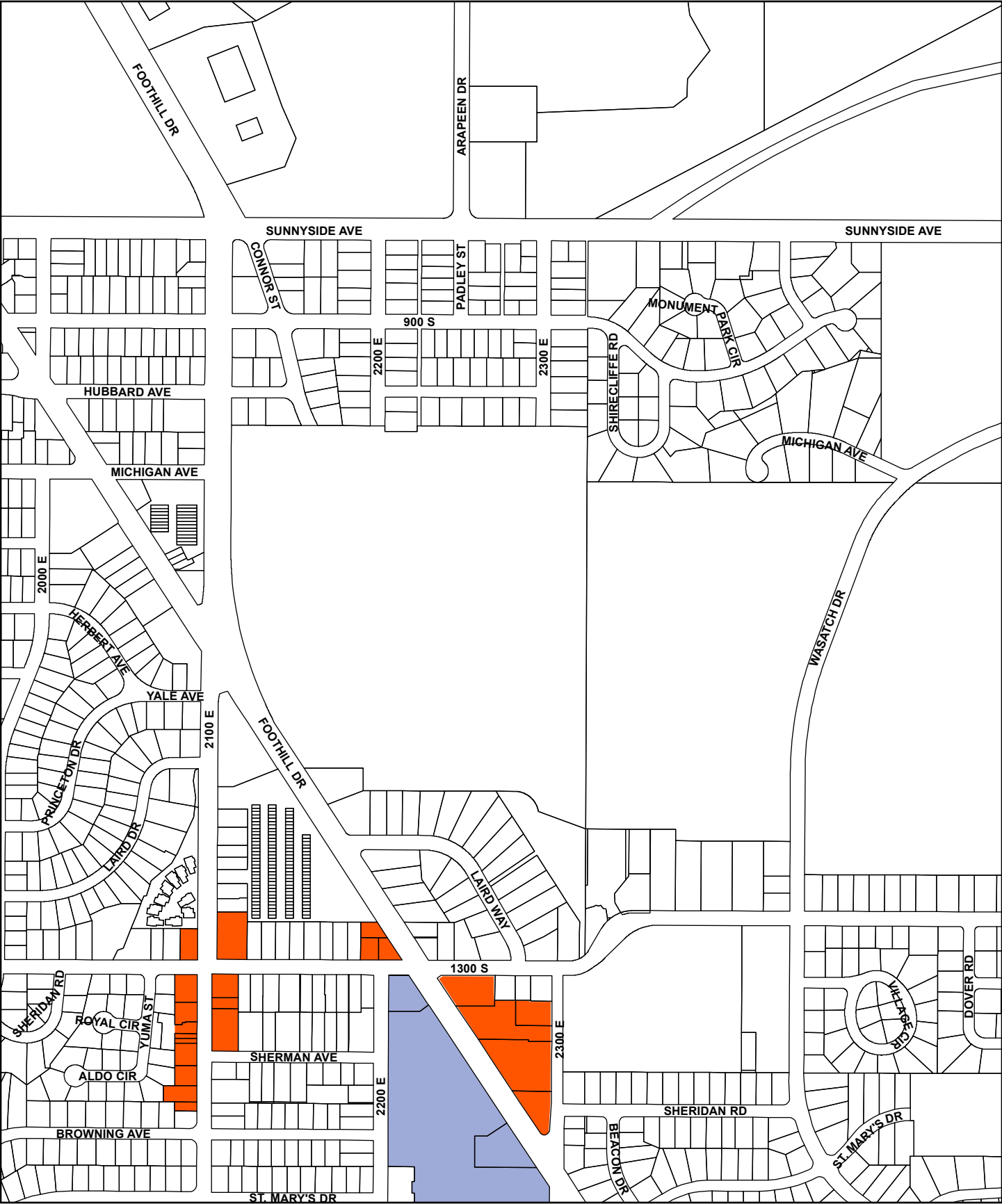


- MU-2
- MU-3
- MU-5
- MU-6
- MU-8
- MU-11

- M-1
- PL



# Zoning Map Amendment: Map 39



MU-2

MU-3

MU-5

MU-6

MU-8

MU-11

M-1

PL

0

300

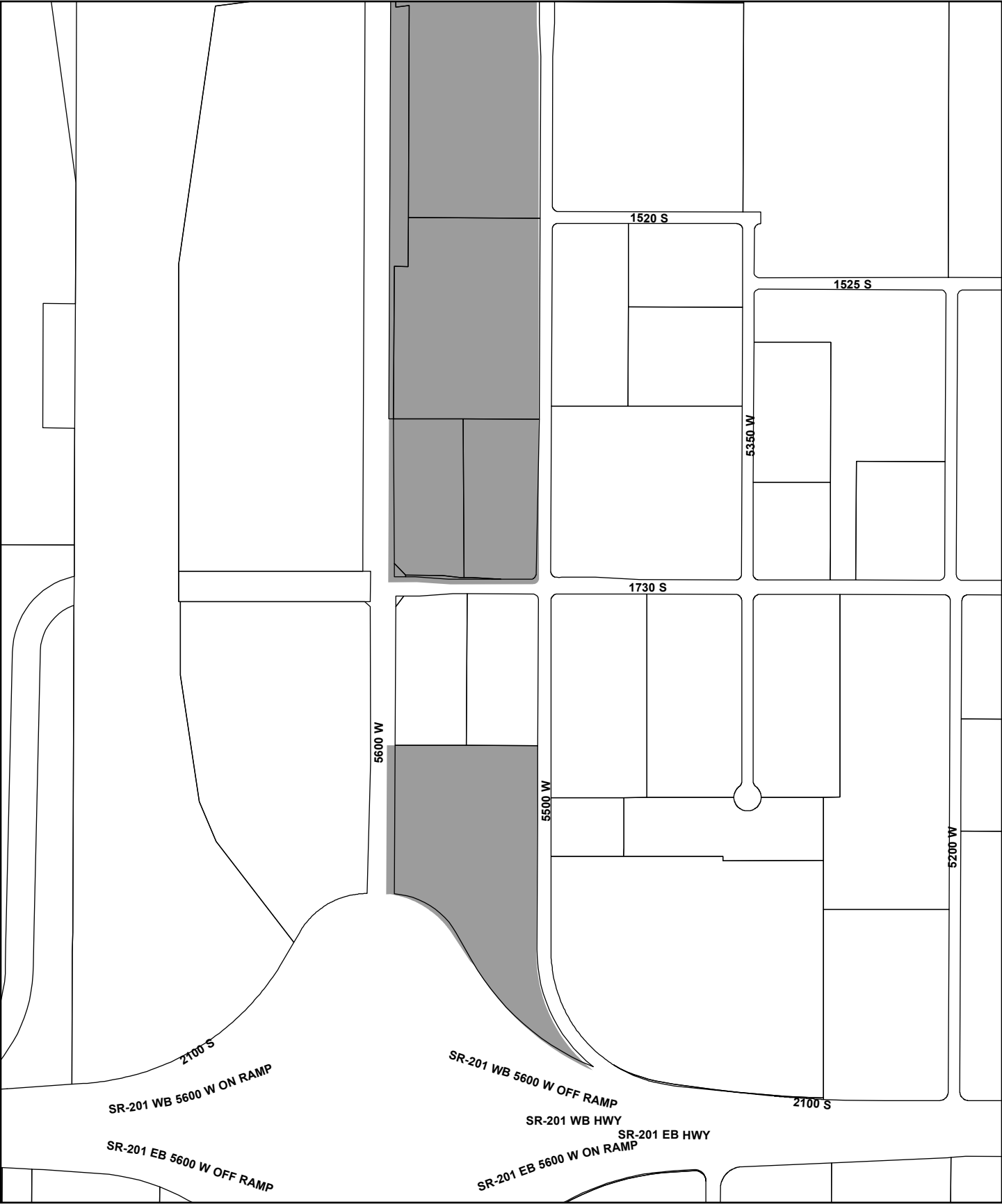
600

Feet

N

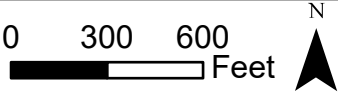
▲

# Zoning Map Amendment: Map 40



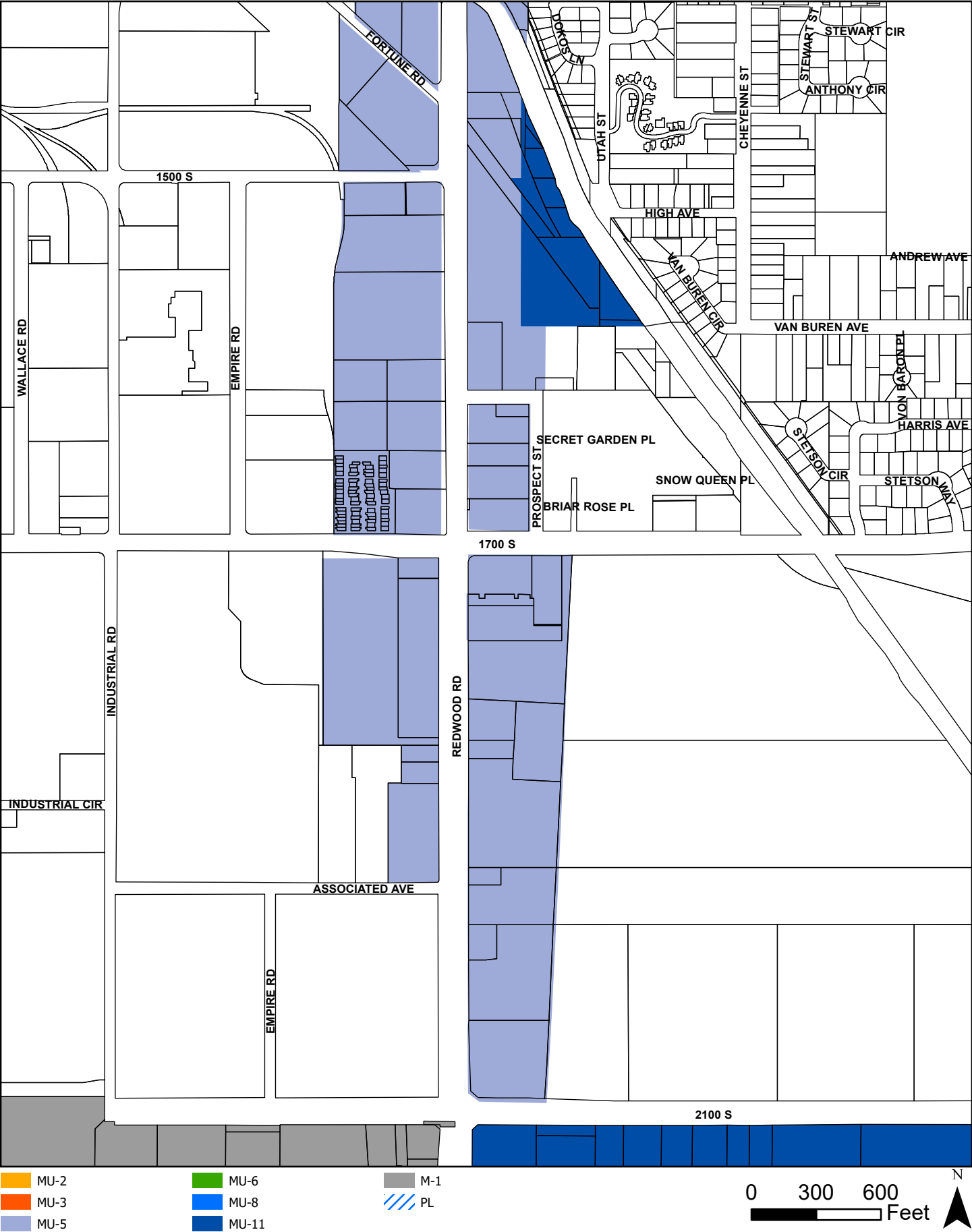
- MU-2
- MU-3
- MU-5
- MU-6
- MU-8
- MU-11

- M-1
- PL

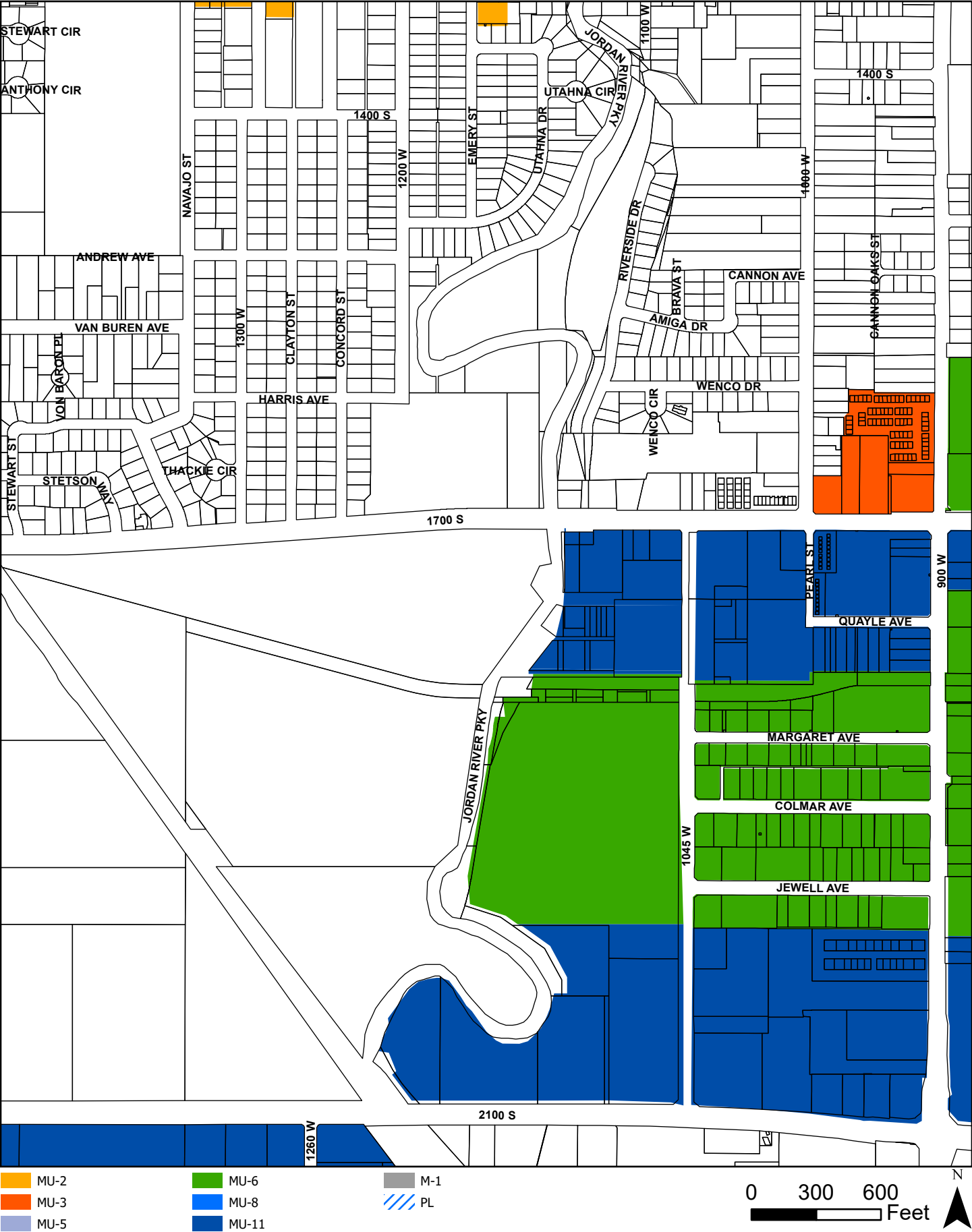


4/28/2025

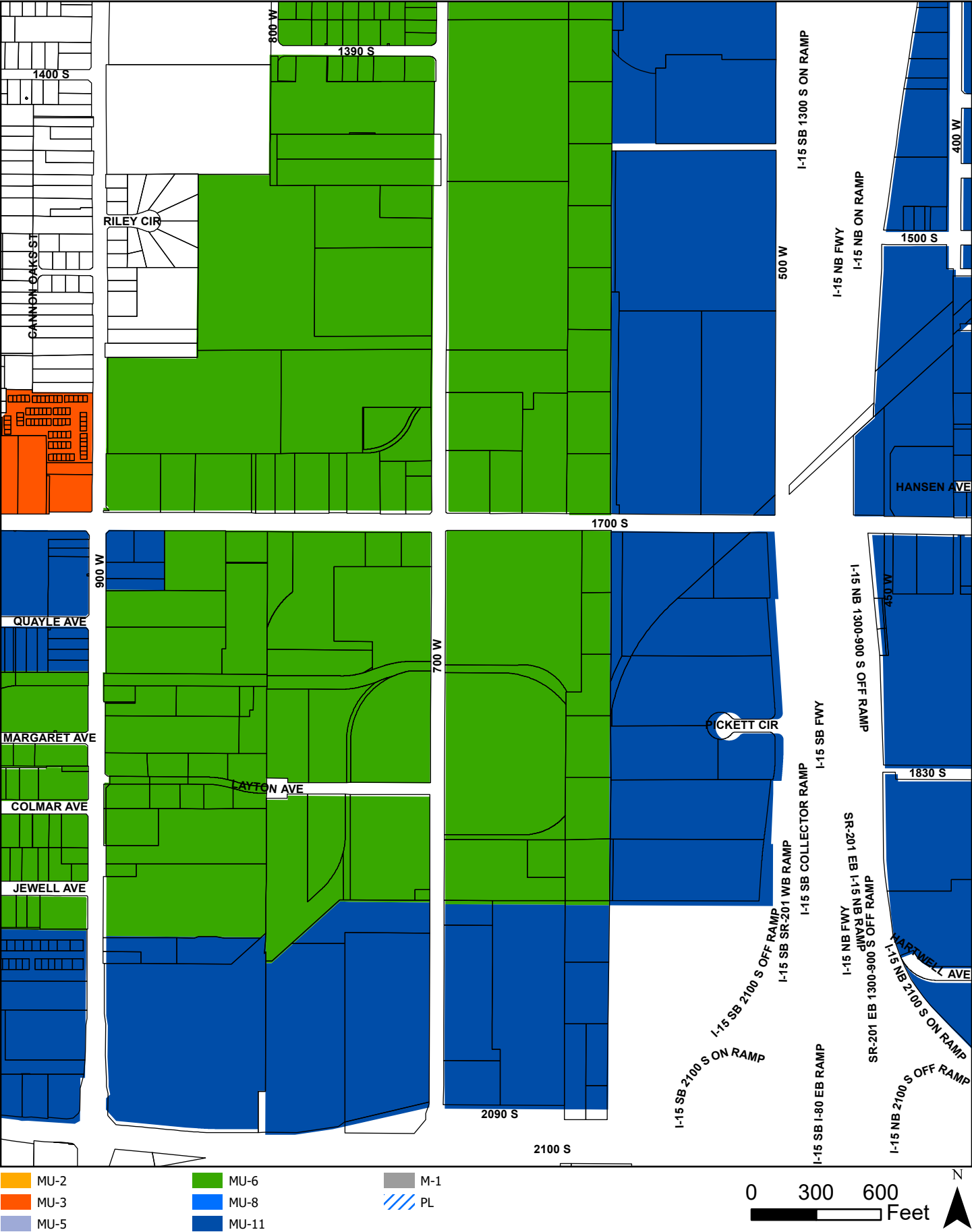
# Zoning Map Amendment: Map 41



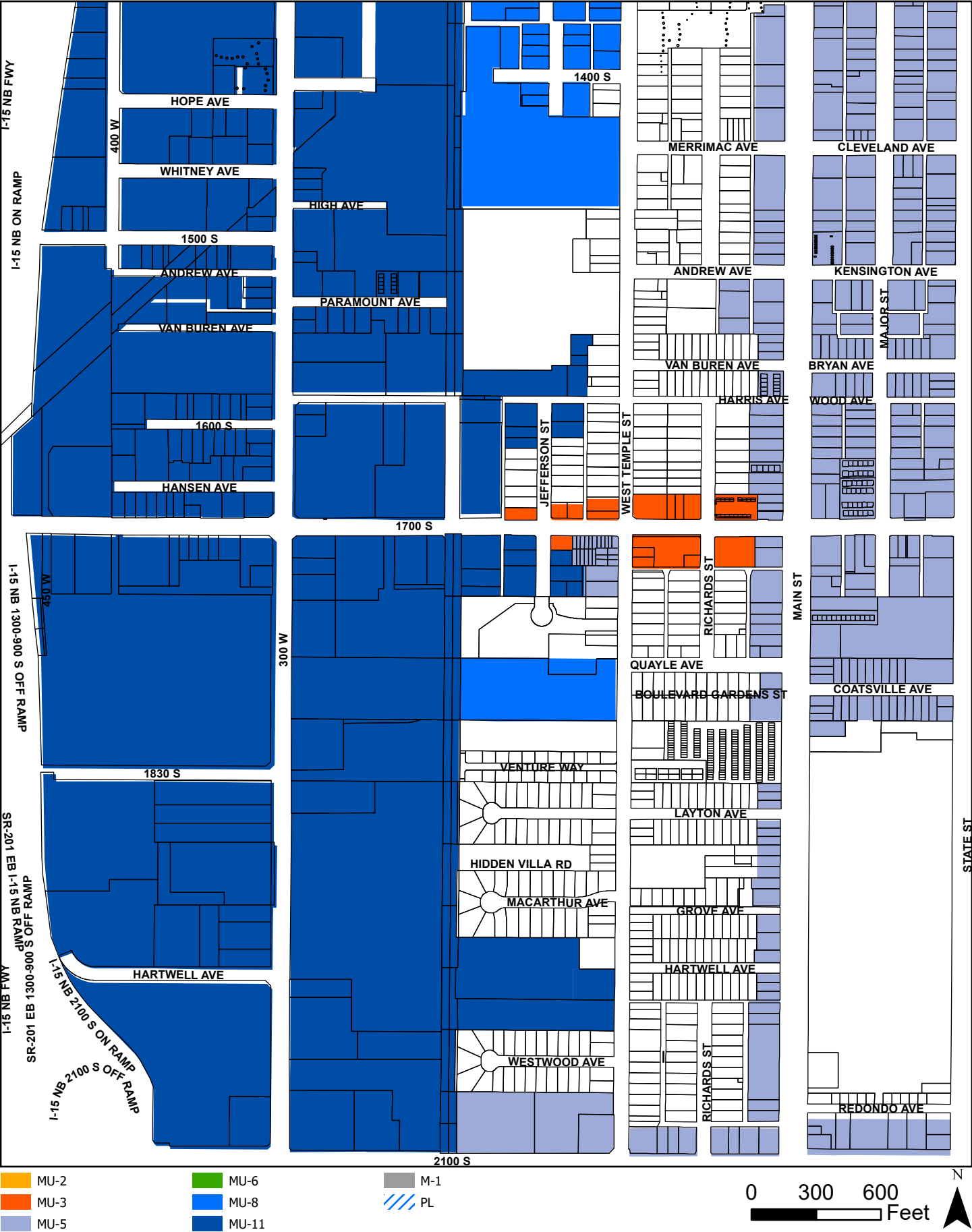
# Zoning Map Amendment: Map 42



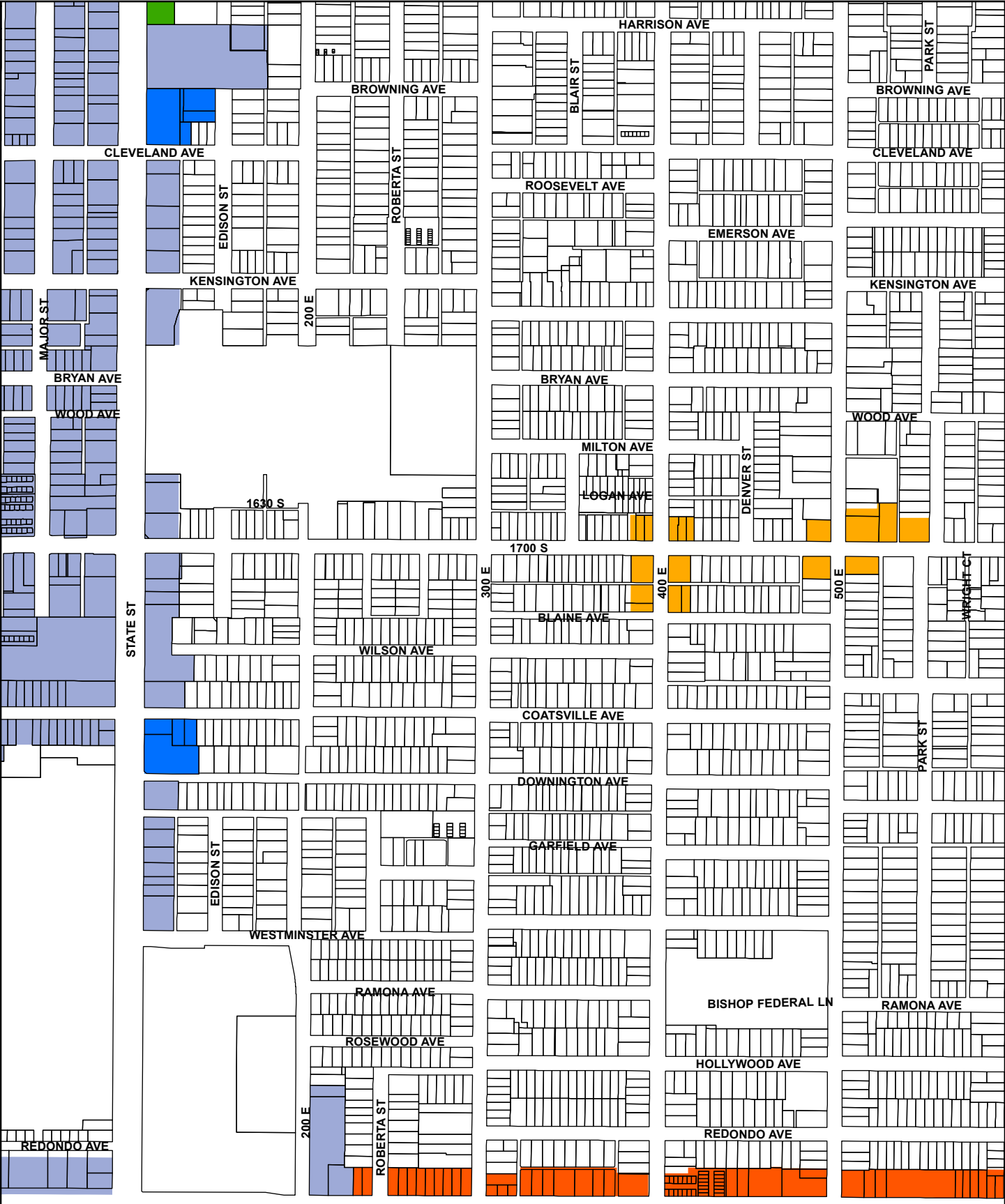
# Zoning Map Amendment: Map 43



# Zoning Map Amendment: Map 44

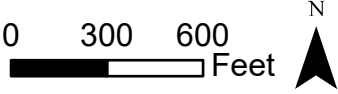


# Zoning Map Amendment: Map 45

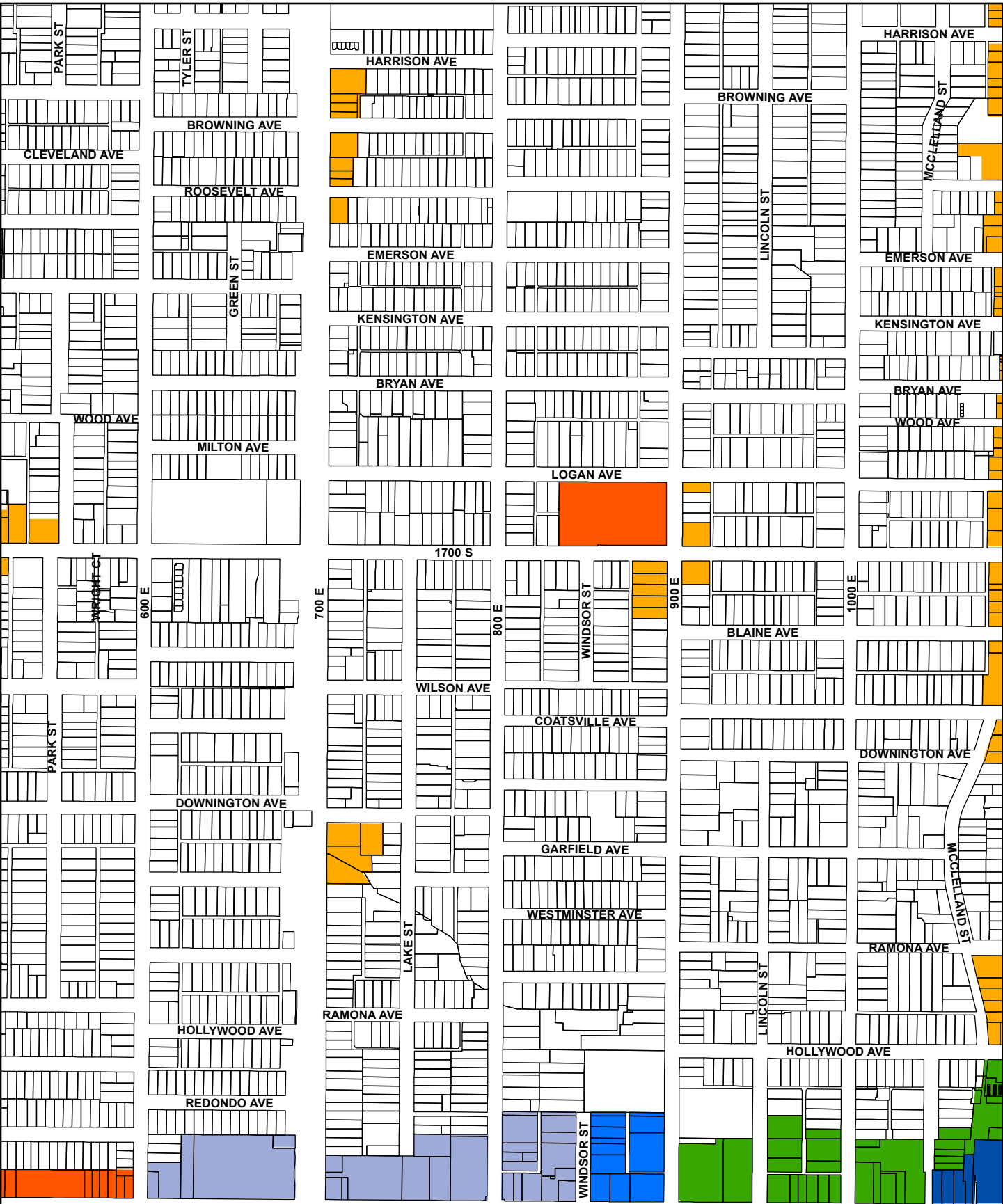


- MU-2
- MU-3
- MU-5
- MU-6
- MU-8
- MU-11

- M-1
- PL

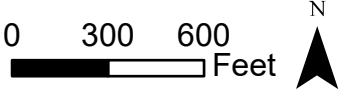


# Zoning Map Amendment: Map 46



- MU-2
- MU-3
- MU-5
- MU-6
- MU-8
- MU-11

- M-1
- PL

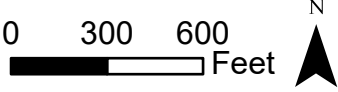


# Zoning Map Amendment: Map 47

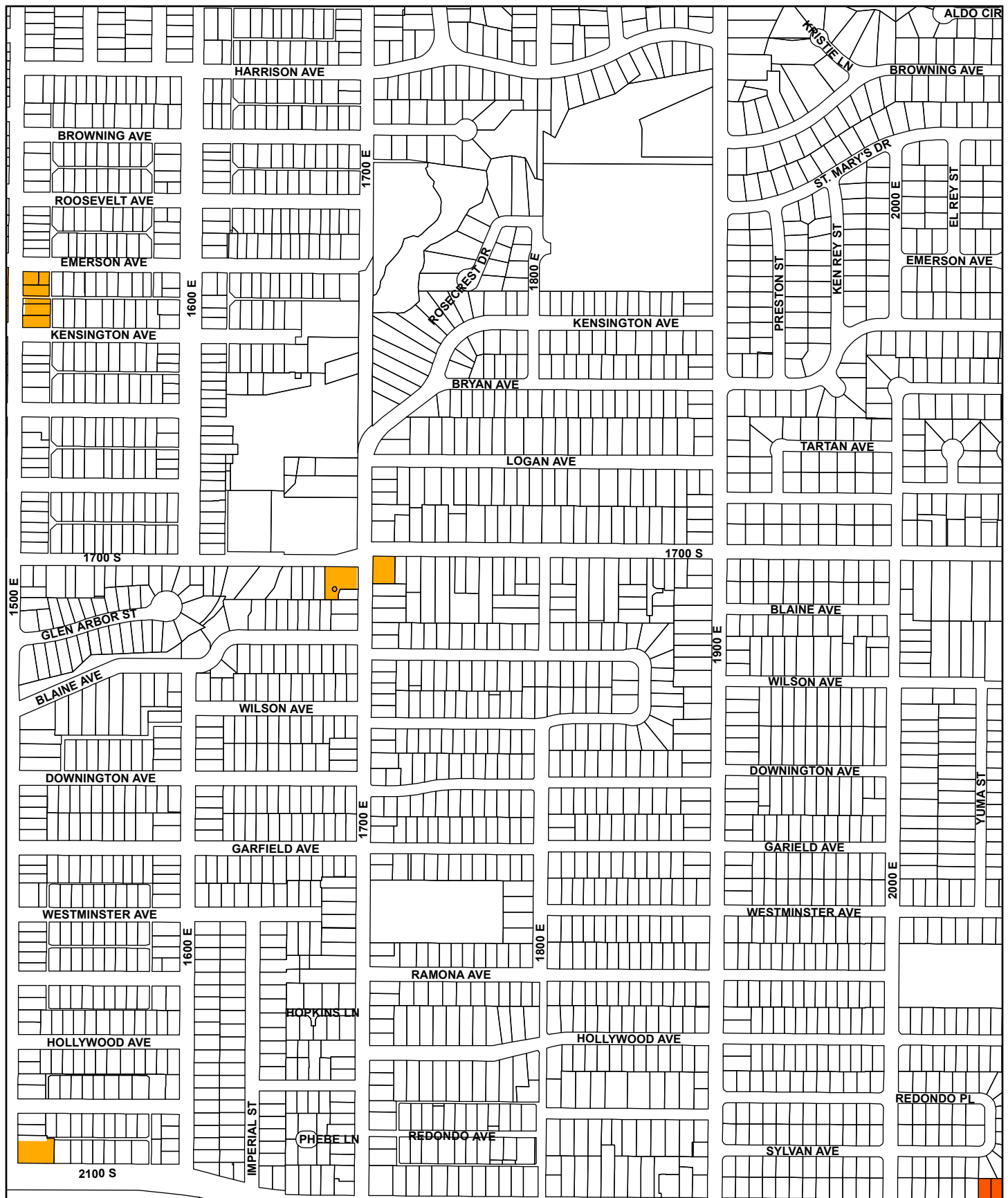


- MU-2
- MU-3
- MU-5
- MU-6
- MU-8
- MU-11

- M-1
- PL



# Zoning Map Amendment: Map 48



- MU-2
- MU-3
- MU-5
- MU-6
- MU-8
- MU-11

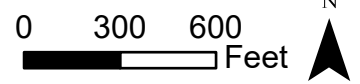
- M-1
- PL

0 300 600 Feet



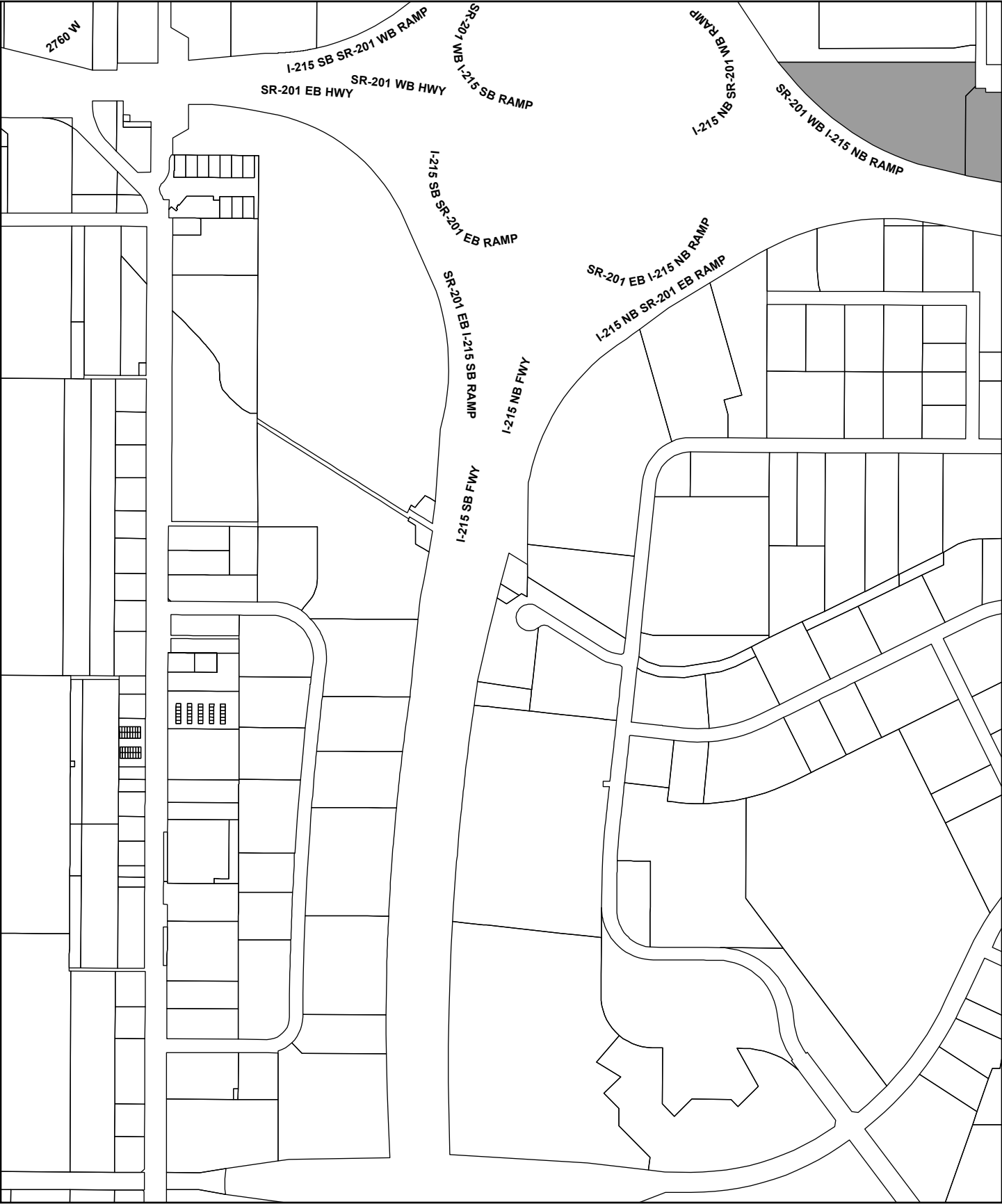
4/28/2025

The map displays a residential street grid. Key streets include Aldo Cir, Browning Ave, St. Mary's Dr, Emerson Ave, Kensington Ave, Bryan Ave, Logan Ave, Wilson Ave, Downingtown Ave, Garfield Ave, Ramona Ave, Westminister Ave, Berkeley St, Hollywood Ave, Redondo Pl, Sylvan Ave, Redondo Ave, Nevada St, Texas St, Wyoming St, Sheridan Rd, Beacon Dr, Skyline Dr, Foothill Dr, Blaine Ave, and Wasatch Dr. The map also shows lot numbers and street intersections. The orange areas represent the subject property and other nearby lots, while the blue area represents a body of water.



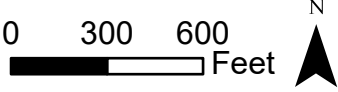
4/28/2025

# Zoning Map Amendment: Map 50



- |      |       |
|------|-------|
| MU-2 | MU-6  |
| MU-3 | MU-8  |
| MU-5 | MU-11 |

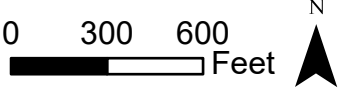
- |     |
|-----|
| M-1 |
| PL  |



# Zoning Map Amendment: Map 51

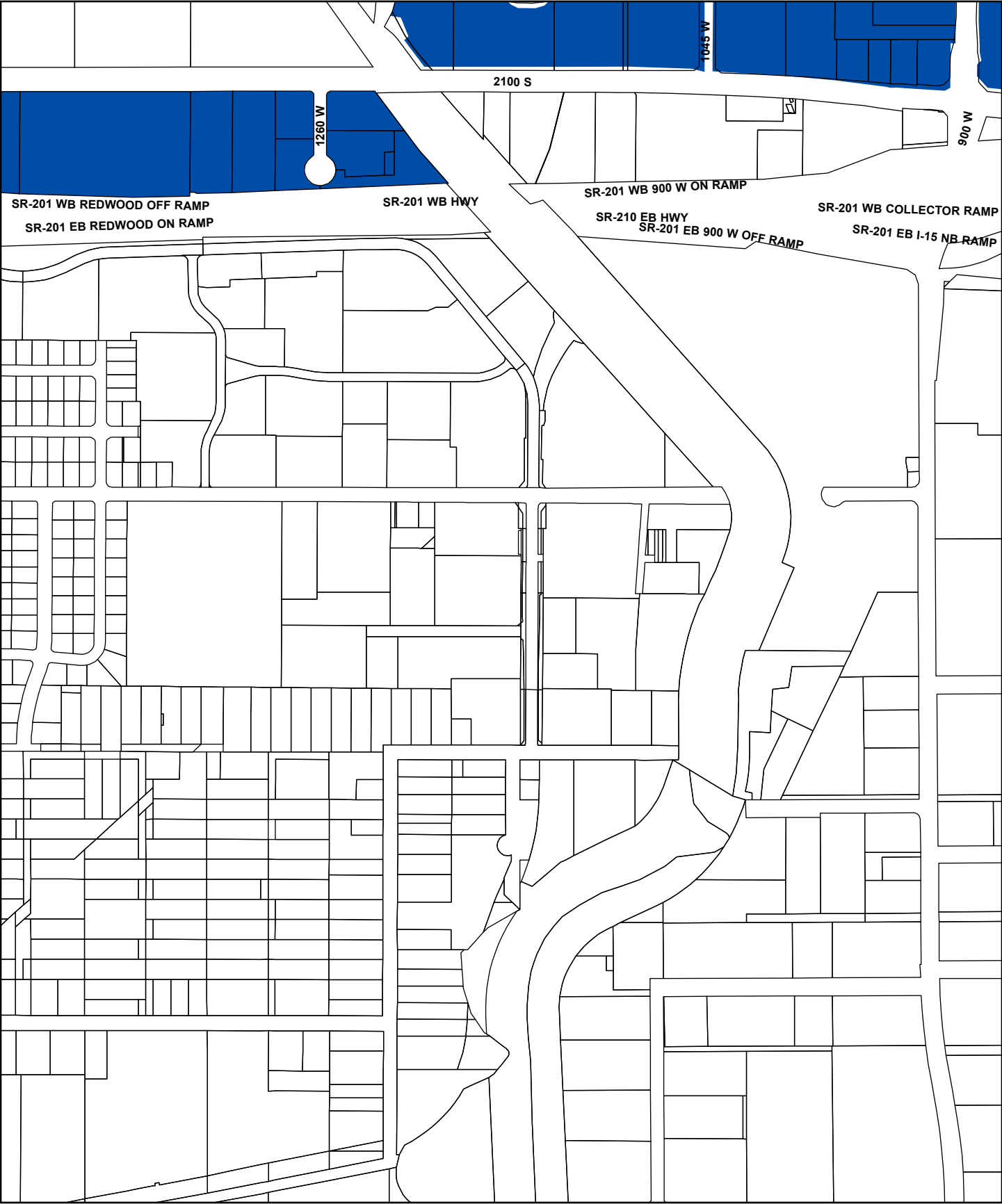


- MU-2
- MU-3
- MU-5
- MU-6
- MU-8
- MU-11
- M-1
- PL

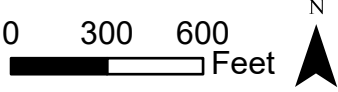



4/28/2025

# Zoning Map Amendment: Map 52



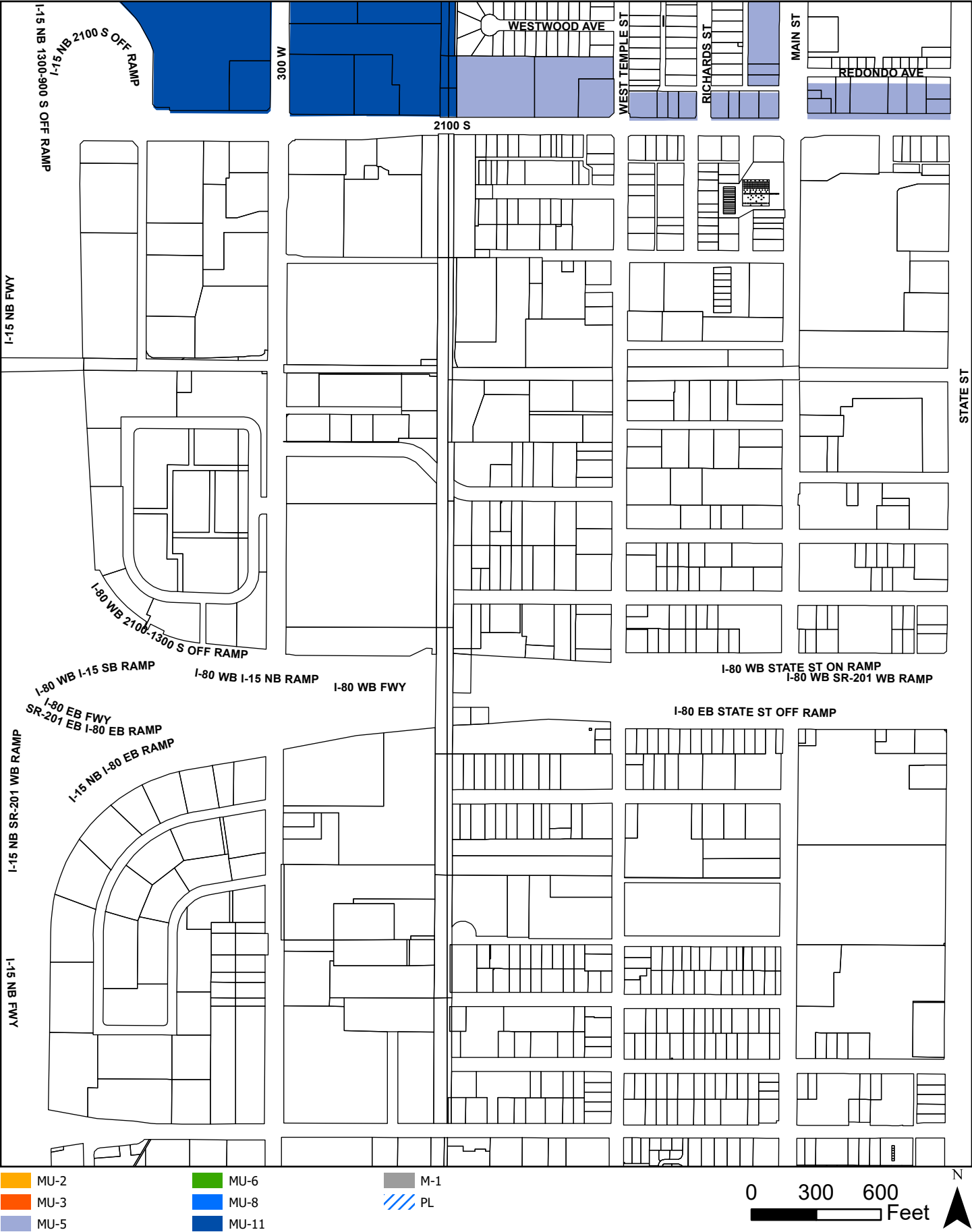
- |   |   |   |
|---|---|---|
|  MU-2 |  MU-6  |  M-1 |
|  MU-3 |  MU-8  |  PL  |
|  MU-5 |  MU-11 |   |



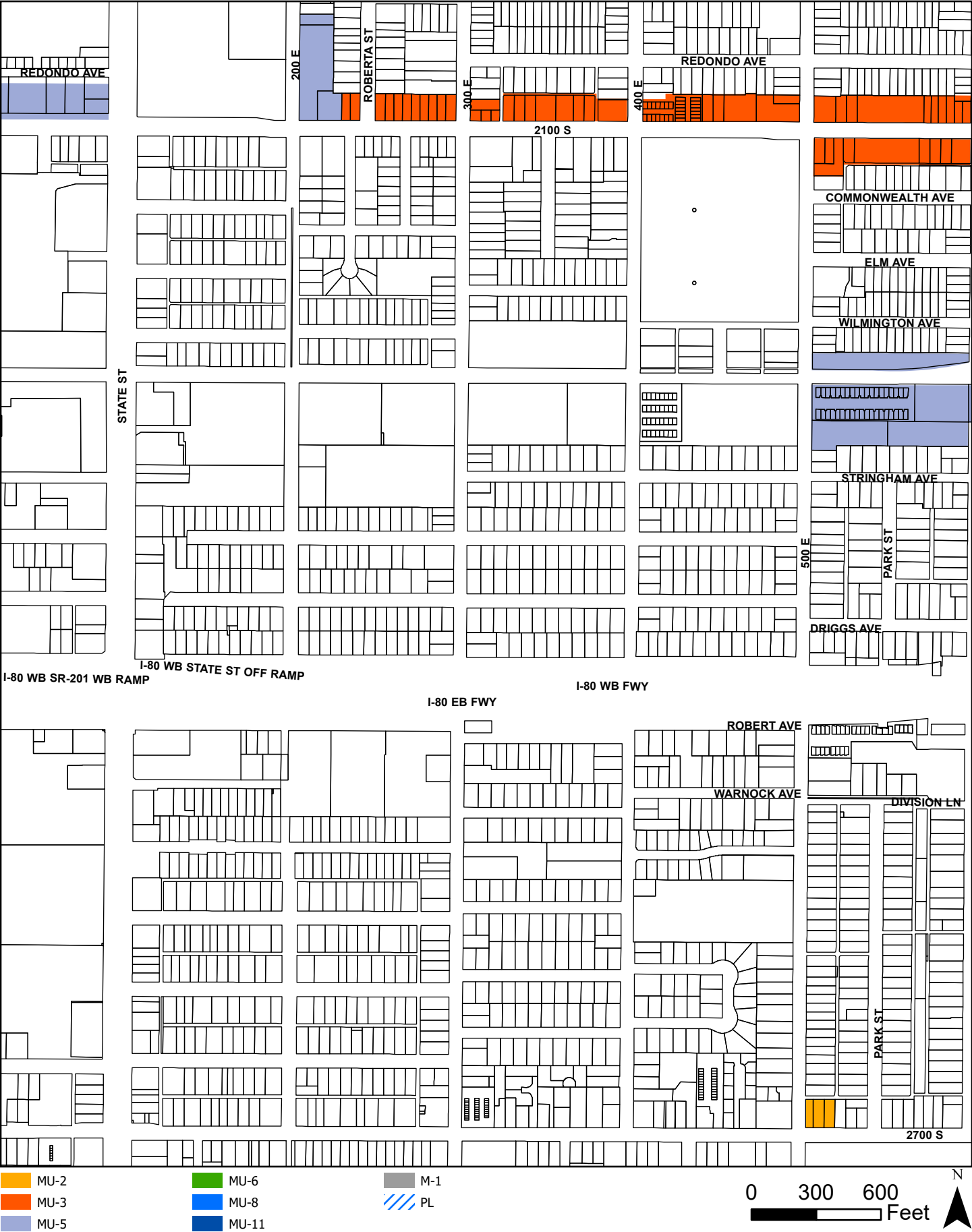


4/28/2025

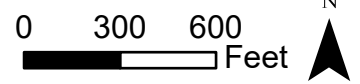
# Zoning Map Amendment: Map 54



# Zoning Map Amendment: Map 55



This map illustrates the 700 East area in Dallas, Texas, highlighting the intersection of I-80 and I-75. The map shows a grid of streets with various colored overlays indicating different types of land use or development. Key streets include Redondo Ave, Elm Ave, Wilmington Ave, Stringham Ave, Park St, Driggs Ave, Warnock Ave, Meadow Ln, Green St, Crystal Ave, Stratford Ave, Lake St, Loveland Ave, Parkway Ave, Forest Park Ct, Mark Ave, Jasper Cir, McClelland St, and Forest Dale Cir. The map also shows the I-80 WB 700 E On Ramp, I-80 EB 700 E Off Ramp, and I-80 WB 700 E Off Ramp. The map is oriented with North at the top.

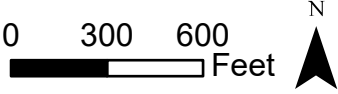


4/28/2025

# Zoning Map Amendment: Map 57




- MU-2
- MU-3
- MU-5
- MU-6
- MU-8
- MU-11
- M-1
- PL



# Zoning Map Amendment: Map 58



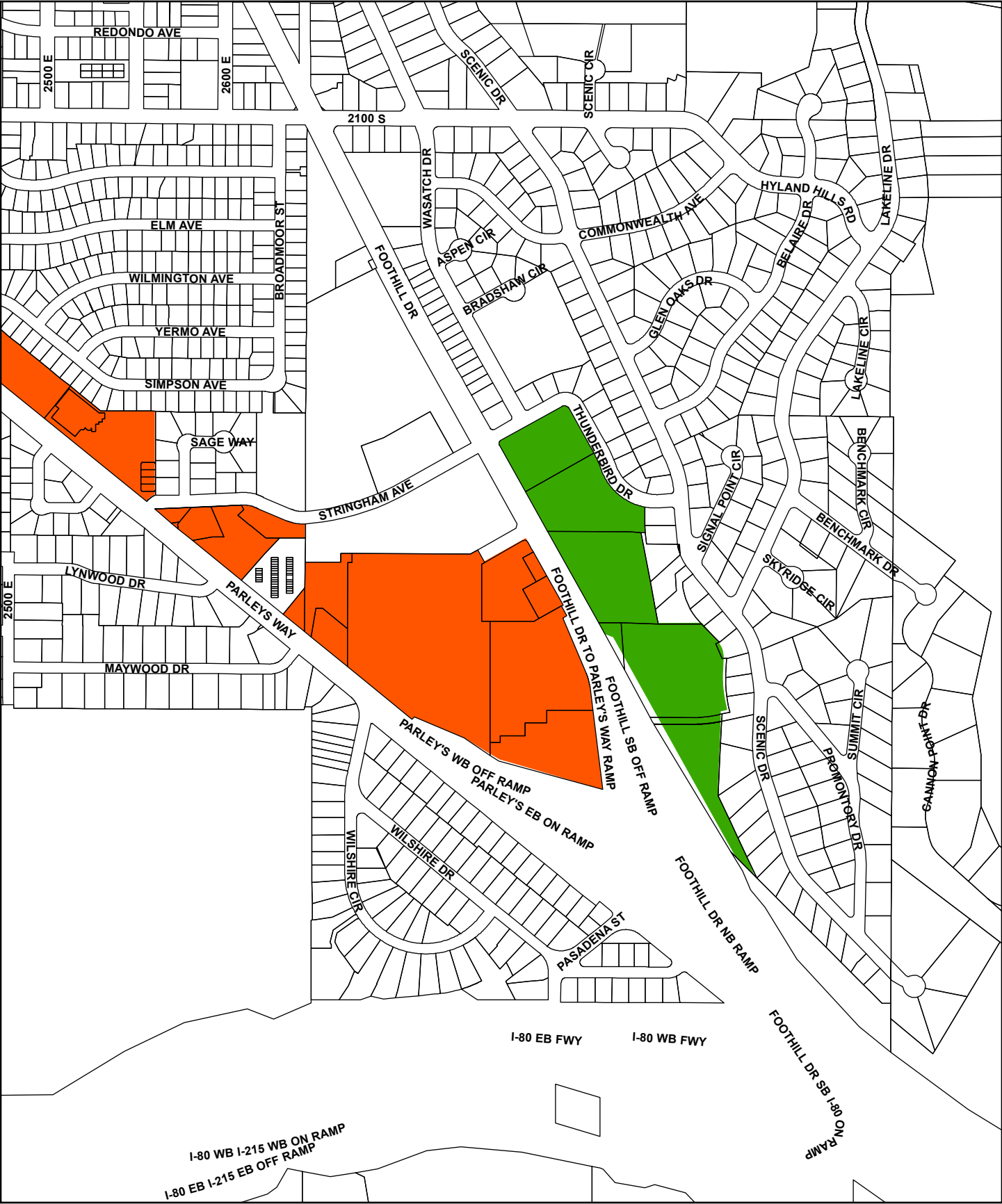
The map displays a street grid in Wilmington, Delaware. Key streets include Redondo Ave, Nevada St, 2000 E, 2100 S, 2200 E, 2300 E, 2500 E, 2700 S, Yuma St, Oneida St, Berkeley St, Dallin St, King St, Wyoming St, Commonwealth Ave, Elm Ave, Wilmington Ave, Simpson Ave, Parleys Way, Bernadine Dr, Lynwood Dr, Maywood Dr, Maywood Cir, Kaywood Cir, Country Club Cir, Ashton Cir, Parleys Cir, Parley's Child Blvd, Country Club Dr, Parkway Ave, Parleys Ter, Crystal Ave, Marey Dr, and Stratford Dr. Several areas are highlighted in orange, including blocks along Redondo Ave, 2100 S, 2200 E, 2300 E, and along Parleys Way. The map also shows the Delaware River and the I-80 interchange with labels for I-80 WB FWY, I-80 EB FWY, I-80 WB 2300 E ON RAMP, and I-80 EB 2300 E OFF RAMP.



N

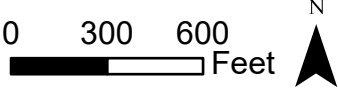


# Zoning Map Amendment: Map 60



- MU-2
- MU-3
- MU-5
- MU-6
- MU-8
- MU-11

- M-1
- PL



# Zoning Map Amendment: Map 61

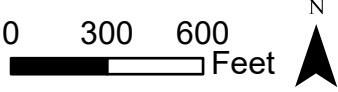


# Zoning Map Amendment: Map 62

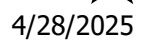


- MU-2
- MU-3
- MU-5
- MU-6
- MU-8
- MU-11

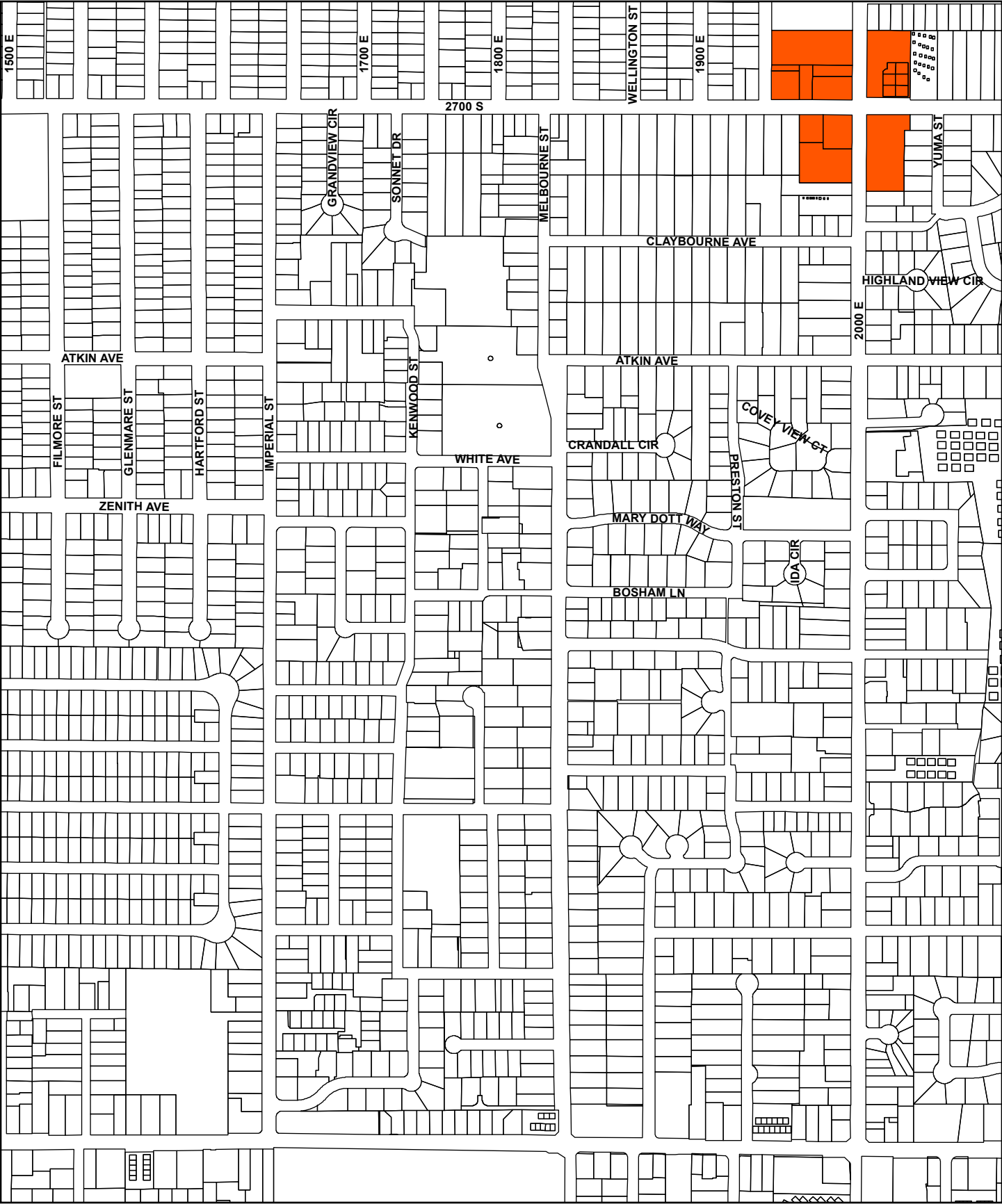
- M-1
- PL



This is a detailed street map of a residential neighborhood in Chicago. The map shows a grid of streets with various lot numbers and highlighted areas. The streets shown include Elizabeth St, Malvern Ave, Highland Dr, Graystone Way, Charlton Ave, Crandall Ave, Zenith Ave, Hudson Ave, Austin Ave, Elgin Ave, Brinkyard Rd, McClelland St, Riches Ave, Richmond St, Alden St, Beverly St, Chadwick St, Dearborn St, Filmore St, and Glenware St. The map also shows lot numbers such as 2700 S, 1300 E, 1300 FRTO, 1300 E, 1335 E, 1400 E, 1500 E, 1100 E, 1200 E, 1470 E, 1300 S, 3300 S, and 3000 S. There are several areas highlighted in orange, a large area highlighted in green, and a large area highlighted in blue. The map is oriented with North at the top.

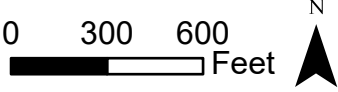


# Zoning Map Amendment: Map 64



- MU-2
- MU-3
- MU-5
- MU-6
- MU-8
- MU-11

- M-1
- PL



# Exhibit “B”

Zoning Map Amendment – Identification by Tax ID Number

<b>Tax ID Number</b>	<b>Property Address (Approximate)</b>	<b>New Zone(s)</b>	<b>Current Zone(s) Being Replaced</b>	<b>Current Zone(s) to Remain</b>
08-25-177-001-0000	1150 N BECK ST	MU-5	CC	
08-25-177-005-0000	1060 N BECK ST	MU-5	CC	
08-25-177-007-0000	840 N BECK ST	MU-5	CC	
08-25-177-008-0000	1012 N BECK ST	MU-5	CC	
08-25-329-008-0000	367 W 900 N	MU-11	CG	
08-25-330-001-0000	370 W 800 N # 1	MU-5	MU	
08-25-330-002-0000	370 W 800 N # 2	MU-5	MU	
08-25-330-003-0000	370 W 800 N # 3	MU-5	MU	
08-25-330-004-0000	370 W 800 N # 4	MU-5	MU	
08-25-330-005-0000	370 W 800 N # 5	MU-5	MU	
08-25-330-006-0000	370 W 800 N # 6	MU-5	MU	
08-25-330-007-0000	370 W 800 N # 7	MU-5	MU	
08-25-330-008-0000	370 W 800 N # 8	MU-5	MU	
08-25-330-009-0000	370 W 800 N # 9	MU-5	MU	
08-25-330-010-0000	370 W 800 N # 10	MU-5	MU	
08-25-330-011-0000	370 W 800 N # 11	MU-5	MU	
08-25-330-012-0000	370 W 800 N # 12	MU-5	MU	
08-25-330-013-0000	370 W 800 N	MU-5	MU	
08-25-376-028-0000	795 N 400 W	MU-5	MU	
08-25-376-030-0000	765 N 400 W # COM	MU-5	MU	
08-25-376-031-0000	765 N 400 W # 101	MU-5	MU	
08-25-376-032-0000	765 N 400 W # 102	MU-5	MU	
08-25-376-033-0000	765 N 400 W # 103	MU-5	MU	
08-25-376-034-0000	765 N 400 W # 104	MU-5	MU	
08-25-376-035-0000	765 N 400 W # 105	MU-5	MU	
08-25-376-036-0000	765 N 400 W # 106	MU-5	MU	
08-25-376-037-0000	765 N 400 W # 107	MU-5	MU	
08-25-376-038-0000	765 N 400 W # 201	MU-5	MU	
08-25-376-039-0000	765 N 400 W # 202	MU-5	MU	
08-25-376-040-0000	765 N 400 W # 203	MU-5	MU	
08-25-376-041-0000	765 N 400 W # 204	MU-5	MU	
08-25-376-042-0000	765 N 400 W # 205	MU-5	MU	
08-25-376-043-0000	765 N 400 W # 206	MU-5	MU	
08-25-376-044-0000	765 N 400 W # 207	MU-5	MU	
08-25-376-045-0000	765 N 400 W # 301	MU-5	MU	
08-25-376-046-0000	765 N 400 W # 302	MU-5	MU	
08-25-376-047-0000	765 N 400 W # 303	MU-5	MU	
08-25-376-048-0000	765 N 400 W # 304	MU-5	MU	
08-25-376-049-0000	765 N 400 W # 305	MU-5	MU	
08-25-376-050-0000	765 N 400 W # 306	MU-5	MU	
08-25-376-051-0000	765 N 400 W # 307	MU-5	MU	
08-25-376-052-0000	765 N 400 W # 401	MU-5	MU	
08-25-376-053-0000	765 N 400 W # 402	MU-5	MU	
08-25-376-054-0000	765 N 400 W # 403	MU-5	MU	
08-25-376-055-0000	765 N 400 W # 404	MU-5	MU	

<b>Tax ID Number</b>	<b>Property Address (Approximate)</b>	<b>New Zone(s)</b>	<b>Current Zone(s) Being Replaced</b>	<b>Current Zone(s) to Remain</b>
08-25-376-056-0000	765 N 400 W # 405	MU-5	MU	
08-25-376-057-0000	765 N 400 W # 406	MU-5	MU	
08-25-376-058-0000	765 N 400 W # 407	MU-5	MU	
08-25-377-001-0000	377 W 800 N	MU-5	MU	
08-25-377-002-0000	367 W 800 N	MU-5	MU	
08-25-377-007-0000	335 W 800 N	MU-5	MU	
08-25-377-011-0000	350-352 W REED AVE	MU-5	MU	
08-25-377-012-0000	348 W REED AVE	MU-5	MU	
08-25-377-015-0000	356-364 W REED AVE	MU-5	MU	
08-25-377-016-0000	777 N MARMALADE LN	MU-5	MU	
08-25-377-017-0000	775 N MARMALADE LN	MU-5	MU	
08-25-377-018-0000	773 N MARMALADE LN	MU-5	MU	
08-25-377-019-0000	763 N MARMALADE LN	MU-5	MU	
08-25-377-020-0000	765 N MARMALADE LN	MU-5	MU	
08-25-377-021-0000	767 N MARMALADE LN	MU-5	MU	
08-25-377-022-0000	769 N MARMALADE LN	MU-5	MU	
08-25-377-023-0000	771 N MARMALADE LN	MU-5	MU	
08-25-377-024-0000	344 W REED AVE	MU-5	MU	
08-25-377-025-0000	342 W REED AVE	MU-5	MU	
08-25-377-026-0000	340 W REED AVE	MU-5	MU	
08-25-377-027-0000	338 W REED AVE	MU-5	MU	
08-25-377-028-0000	336 W REED AVE	MU-5	MU	
08-25-377-029-0000	365 W 800 N # 1	MU-5	MU	
08-25-377-030-0000	365 W 800 N # 2	MU-5	MU	
08-25-377-031-0000	365 W 800 N # 3	MU-5	MU	
08-25-377-032-0000	365 W 800 N # 4	MU-5	MU	
08-25-377-033-0000	365 W 800 N # 5	MU-5	MU	
08-25-377-034-0000	365 W 800 N # 6	MU-5	MU	
08-25-377-035-0000	365 W 800 N # 7	MU-5	MU	
08-25-377-036-0000	365 W 800 N # 8	MU-5	MU	
08-25-377-037-0000	365 W 800 N # 9	MU-5	MU	
08-25-377-038-0000	365 W 800 N # 10	MU-5	MU	
08-25-377-039-0000	365 W 800 N # 11	MU-5	MU	
08-25-377-040-0000	365 W 800 N # 12	MU-5	MU	
08-25-377-041-0000	365 W 800 N # 13	MU-5	MU	
08-25-377-042-0000	365 W 800 N # 14	MU-5	MU	
08-25-377-043-0000	365 W 800 N # COM	MU-5	MU	
08-25-378-001-0000	726-732 N 400 W	MU-5	MU	
08-25-378-002-0000	365 W REED AVE	MU-5	MU	
08-25-378-006-0000	345 W REED AVE	MU-5	MU	
08-25-378-007-0000	341 W REED AVE	MU-5	MU	
08-25-378-008-0000	339 W REED AVE	MU-5	MU	
08-25-378-009-0000	720 N 400 W	MU-5	MU	
08-25-378-011-0000	374 W 700 N	MU-5	MU	
08-25-378-012-0000	372 W 700 N	MU-5	MU	

<b>Tax ID Number</b>	<b>Property Address (Approximate)</b>	<b>New Zone(s)</b>	<b>Current Zone(s) Being Replaced</b>	<b>Current Zone(s) to Remain</b>
08-25-378-013-0000	360 W 700 N	MU-5	MU	
08-25-378-014-0000	358 W 700 N	MU-5	MU	
08-25-378-015-0000	350 W 700 N	MU-5	MU	
08-25-378-016-0000	348 W 700 N	MU-5	MU	
08-25-378-017-0000	344 W 700 N	MU-5	MU	
08-25-378-020-0000	342 W 700 N	MU-5	MU	
08-25-378-022-0000	357 W REED AVE	MU-5	MU	
08-25-378-023-0000	353 W REED AVE	MU-5	MU	
08-25-378-024-0000	716 N 400 W	MU-5	MU	
08-25-378-025-0000	376 W 700 N	MU-5	MU	
08-25-378-026-0000	338 W 700 N	MU-5	MU	
08-25-378-027-0000	336 W 700 N	MU-5	MU	
08-25-378-028-0000	340 W 700 N	MU-5	MU	
08-25-378-029-0000	340 W 700 N	MU-5	MU	
08-25-378-033-0000	319 W REED AVE	MU-5	MU	
08-25-378-034-0000	361 W REED AVE	MU-5	MU	
08-25-378-035-0000	361 W REED AVE # 100	MU-5	MU	
08-25-378-036-0000	361 W REED AVE # 101	MU-5	MU	
08-25-378-037-0000	361 W REED AVE # 102	MU-5	MU	
08-25-378-038-0000	361 W REED AVE # 103	MU-5	MU	
08-25-379-001-0000	377 W 700 N	MU-5	MU	
08-25-379-002-0000	375 W 700 N	MU-5	MU	
08-25-379-003-0000	367 W 700 N	MU-5	MU	
08-25-379-004-0000	363 W 700 N	MU-5	MU	
08-25-379-005-0000	353 W 700 N	MU-5	MU	
08-25-379-006-0000	353 W 700 N	MU-5	MU	
08-25-379-007-0000	349 W 700 N	MU-5	MU	
08-25-379-008-0000	671 N PUGSLEY ST	MU-5	MU	
08-25-379-009-0000	664 N 400 W	MU-5	MU	
08-25-379-010-0000	663 N PUGSLEY ST	MU-5	MU	
08-25-380-001-0000	351 W 800 N	MU-5	MU	
08-25-380-002-0000	351 W 800 N # 1	MU-5	MU	
08-25-380-003-0000	351 W 800 N # 2	MU-5	MU	
08-25-380-004-0000	351 W 800 N # 3	MU-5	MU	
08-25-380-005-0000	351 W 800 N # 4	MU-5	MU	
08-25-380-006-0000	351 W 800 N # 5	MU-5	MU	
08-25-380-007-0000	351 W 800 N # 6	MU-5	MU	
08-25-380-008-0000	351 W 800 N # 7	MU-5	MU	
08-25-380-009-0000	351 W 800 N # 14	MU-5	MU	
08-25-380-010-0000	351 W 800 N # 13	MU-5	MU	
08-25-380-011-0000	351 W 800 N # 12	MU-5	MU	
08-25-380-012-0000	351 W 800 N # 11	MU-5	MU	
08-25-380-013-0000	351 W 800 N # 10	MU-5	MU	
08-25-380-014-0000	351 W 800 N # 9	MU-5	MU	
08-25-380-015-0000	351 W 800 N # 8	MU-5	MU	

<b>Tax ID Number</b>	<b>Property Address (Approximate)</b>	<b>New Zone(s)</b>	<b>Current Zone(s) Being Replaced</b>	<b>Current Zone(s) to Remain</b>
08-25-451-001-0000	325-327 W 800 N	MU-5	MU	
08-25-451-002-0000	319-321 W 800 N	MU-5	MU	
08-25-451-003-0000	313 W 800 N	MU-5	MU	
08-25-451-009-0000	751 N 300 W	MU-5	MU	
08-25-451-010-0000	308 W REED AVE	MU-5	MU	
08-25-451-011-0000	776 N MARMALADE LN	MU-5	MU	
08-25-451-012-0000	774 N MARMALADE LN	MU-5	MU	
08-25-451-013-0000	772 N MARMALADE LN	MU-5	MU	
08-25-451-014-0000	309 W 800 N # A	MU-5	MU	
08-25-451-015-0000	309 W 800 N # B	MU-5	MU	
08-25-451-016-0000	787 N 300 W	MU-5	MU	
08-25-451-017-0000	785 N 300 W	MU-5	MU	
08-25-451-018-0000	783 N 300 W	MU-5	MU	
08-25-451-019-0000	781 N 300 W	MU-5	MU	
08-25-451-020-0000	777 N 300 W	MU-5	MU	
08-25-451-021-0000	779 N 300 W	MU-5	MU	
08-25-451-022-0000	768 N MARMALADE LN	MU-5	MU	
08-25-451-023-0000	766 N MARMALADE LN	MU-5	MU	
08-25-451-024-0000	764 N MARMALADE LN	MU-5	MU	
08-25-451-025-0000	326 W REED AVE	MU-5	MU	
08-25-451-026-0000	324 W REED AVE	MU-5	MU	
08-25-451-027-0000	322 W REED AVE	MU-5	MU	
08-25-451-028-0000	320 W REED AVE	MU-5	MU	
08-25-451-029-0000	330 W REED AVE	MU-5	MU	
08-25-452-001-0000	335 W REED AVE	MU-5	MU	
08-25-452-002-0000	331 W REED AVE	MU-5	MU	
08-25-452-003-0000	329 W REED AVE	MU-5	MU	
08-25-452-004-0000	321 W REED AVE	MU-5	MU	
08-25-452-006-0000	328 W 700 N	MU-5	MU	
08-25-452-014-0000	326 W 700 N	MU-5	MU	
08-25-452-017-0000	322 W 700 N	MU-5	MU	
08-25-452-018-0000	320 W 700 N	MU-5	MU	
08-25-452-019-0000	318 W 700 N	MU-5	MU	
08-25-452-020-0000	316 W 700 N	MU-5	MU	
08-25-452-021-0000	314 W 700 N	MU-5	MU	
08-25-452-022-0000	312 W 700 N	MU-5	MU	
08-25-452-023-0000	310 W 700 N	MU-5	MU	
08-25-452-024-0000	308 W 700 N	MU-5	MU	
08-25-452-026-0000	315 W REED AVE # 10	MU-5	MU	
08-25-452-027-0000	315 W REED AVE # 9	MU-5	MU	
08-25-452-028-0000	315 W REED AVE # 8	MU-5	MU	
08-25-452-029-0000	315 W REED AVE # 7	MU-5	MU	
08-25-452-030-0000	315 W REED AVE # 6	MU-5	MU	
08-25-452-031-0000	315 W REED AVE # 1	MU-5	MU	
08-25-452-032-0000	315 W REED AVE # 2	MU-5	MU	

<b>Tax ID Number</b>	<b>Property Address (Approximate)</b>	<b>New Zone(s)</b>	<b>Current Zone(s) Being Replaced</b>	<b>Current Zone(s) to Remain</b>
08-25-452-033-0000	315 W REED AVE # 3	MU-5	MU	
08-25-452-034-0000	315 W REED AVE # 4	MU-5	MU	
08-25-452-035-0000	315 W REED AVE # 5	MU-5	MU	
08-25-453-008-0000	315 W 700 N # 1	MU-5	MU	
08-25-453-009-0000	315 W 700 N # 2	MU-5	MU	
08-25-453-010-0000	315 W 700 N # 3	MU-5	MU	
08-25-453-011-0000	315 W 700 N # 4	MU-5	MU	
08-25-453-012-0000	315 W 700 N # 5	MU-5	MU	
08-25-453-013-0000	315 W 700 N # 6	MU-5	MU	
08-25-453-014-0000	315 W 700 N # 7	MU-5	MU	
08-25-453-015-0000	315 W 700 N # 8	MU-5	MU	
08-25-453-016-0000	315 W 700 N # 9	MU-5	MU	
08-25-453-017-0000	315 W 700 N # 10	MU-5	MU	
08-25-453-018-0000	315 W 700 N # 11	MU-5	MU	
08-25-453-019-0000	315 W 700 N # 12	MU-5	MU	
08-25-453-022-0000	325 W 700 N # 1	MU-5	MU	
08-25-453-023-0000	325 W 700 N # 2	MU-5	MU	
08-25-453-024-0000	325 W 700 N # 3	MU-5	MU	
08-25-453-025-0000	325 W 700 N # 4	MU-5	MU	
08-25-453-026-0000	325 W 700 N # 5	MU-5	MU	
08-25-453-027-0000	325 W 700 N # 6	MU-5	MU	
08-25-453-028-0000	325 W 700 N # 7	MU-5	MU	
08-25-453-029-0000	325 W 700 N # 8	MU-5	MU	
08-25-453-030-0000	325 W 700 N # 9	MU-5	MU	
08-25-453-031-0000	325 W 700 N # 10	MU-5	MU	
08-25-453-032-0000	325 W 700 N # 11	MU-5	MU	
08-25-453-033-0000	325 W 700 N # 12	MU-5	MU	
08-25-453-034-0000	325 W 700 N # 13	MU-5	MU	
08-25-453-035-0000	325 W 700 N # 14	MU-5	MU	
08-25-453-036-0000	325 W 700 N # 15	MU-5	MU	
08-25-453-037-0000	325 W 700 N # 16	MU-5	MU	
08-25-453-038-0000	325 W 700 N # 17	MU-5	MU	
08-25-453-039-0000	325 W 700 N # 18	MU-5	MU	
08-25-453-040-0000	325 W 700 N # 19	MU-5	MU	
08-25-453-041-0000	325 W 700 N # 20	MU-5	MU	
08-25-453-042-0000	325 W 700 N # 21	MU-5	MU	
08-25-453-043-0000	325 W 700 N # 22	MU-5	MU	
08-25-453-044-0000	325 W 700 N # 23	MU-5	MU	
08-25-453-045-0000	325 W 700 N # 24	MU-5	MU	
08-25-453-046-0000	315 W 700 N	MU-5	MU	
08-25-454-003-0000	778 N 300 W	MU-5	MU	RMF-35
08-25-454-008-0000	768 N 300 W	MU-5	MU	
08-25-454-018-0000	776 N 300 W	MU-5	MU	
08-25-454-019-0000	784 N 300 W	MU-5	MU	
08-25-455-003-0000	742 N 300 W	MU-5	MU	

<b>Tax ID Number</b>	<b>Property Address (Approximate)</b>	<b>New Zone(s)</b>	<b>Current Zone(s) Being Replaced</b>	<b>Current Zone(s) to Remain</b>
08-25-455-004-0000	736 N 300 W	MU-5	MU	
08-25-455-019-0000	270 W FERN AVE	MU-5	MU	
08-25-455-040-0000	750 N 300 W	MU-5	MU	
08-25-455-041-0000	748 N 300 W	MU-5	MU	
08-25-455-042-0000	746 N 300 W	MU-5	MU	
08-25-456-001-0000	718 N 300 W	MU-5	MU	
08-25-456-003-0000	708-710 N 300 W	MU-5	MU	
08-25-456-004-0000	276 W 700 N	MU-5	MU	
08-25-456-031-0000	268-270 W 700 N	MU-5	MU	
08-25-457-001-0000	674-676 N 300 W	MU-5	MU	
08-25-457-002-0000	674 N 300 W	MU-5	MU	
08-25-457-016-0000	660 N 300 W	MU-5	MU	
08-25-460-001-0000	723 N 300 W # AREA	MU-5	MU	
08-25-460-002-0000	723 N 300 W # 6	MU-5	MU	
08-25-460-003-0000	723 N 300 W # 5	MU-5	MU	
08-25-460-004-0000	723 N 300 W # 4	MU-5	MU	
08-25-460-005-0000	723 N 300 W # 3	MU-5	MU	
08-25-460-006-0000	723 N 300 W # 2	MU-5	MU	
08-25-460-007-0000	723 N 300 W # 1	MU-5	MU	
08-25-460-008-0000	723 N 300 W # 7	MU-5	MU	
08-25-460-009-0000	723 N 300 W # 8	MU-5	MU	
08-25-460-010-0000	723 N 300 W # 9	MU-5	MU	
08-25-460-011-0000	723 N 300 W # 10	MU-5	MU	
08-25-460-012-0000	723 N 300 W # 11	MU-5	MU	
08-26-258-013-0000	954 W 1000 N	MU-2	CN	
08-26-258-014-0000	950 W 1000 N	MU-2	CN	
08-26-259-009-0000	1010 N VICTORIA WY	MU-3	CB	RMF-35
08-26-259-019-0000	910 W 1000 N	MU-3	CB	
08-26-259-023-0000	1025 N 900 W	MU-3	CB	RMF-35
08-26-260-001-0000	1010 N 900 W	MU-3	CB	
08-26-383-002-0000	666-670 N 1200 W	MU-3	CB	
08-26-383-013-0000	1156 W 600 N	MU-3	CB	
08-26-383-014-0000	1173 W LAFAYETTE DR	MU-3	CB	
08-26-383-015-0000	1165 W LAFAYETTE DR	MU-3	CB	
08-26-409-009-0000	938 N 900 W	MU-3	CB	
08-26-409-013-0000	974 N 900 W	MU-3	CB	
08-26-409-015-0000	916 N 900 W	MU-3	CB	
08-26-409-016-0000	912 N 900 W	MU-3	CB	
08-26-409-017-0000	910 N 900 W	MU-3	CB	
08-27-127-032-0000	1285 N REDWOOD RD	MU-2	CN	
08-27-276-031-0000	1021 N CATHERINE ST	MU-2	CN	
08-27-276-032-0000	1011 N CATHERINE ST	MU-2	CN	
08-27-281-017-0000	1013 N COLORADO ST	MU-2	CN	
08-27-281-019-0000	1013 N COLORADO ST	MU-2	CN	
08-27-281-021-0000	1350 W 1000 N	MU-2	CN	

<b>Tax ID Number</b>	<b>Property Address (Approximate)</b>	<b>New Zone(s)</b>	<b>Current Zone(s) Being Replaced</b>	<b>Current Zone(s) to Remain</b>
08-27-281-022-0000	1376 W 1000 N	MU-2	CN	
08-27-377-004-0000	853 N REDWOOD RD	MU-3	CB	
08-27-377-013-0000	1740 W 700 N	MU-5	CS	
08-27-377-014-0000	851 N REDWOOD RD	MU-3	CB	
08-27-377-020-0000	857 N REDWOOD RD	MU-3	CB	
08-27-380-007-0000	681 N REDWOOD RD	MU-3	CB	
08-27-429-001-0000	1419-1429 W 1000 N	MU-2	CN	
08-27-429-002-0000	1429 W 1000 N	MU-2	CN	
08-27-429-003-0000	952 N CATHERINE ST	MU-2	CN	R-1-7000
08-27-429-018-0000	1409 W 1000 N	MU-2	CN	
08-27-429-019-0000	955 N 1400 W	MU-2	CN	R-1-7000
08-27-430-001-0000	1365 W 1000 N	MU-2	CN	R-1-7000
08-27-430-017-0000	985 N COLORADO ST	MU-2	CN	
08-27-452-039-0000	1614 W 700 N	MU-3	CB	
08-27-452-040-0000	1612 W 700 N	MU-3	CB	
08-27-452-047-0000	714 N REDWOOD RD	MU-3	CB	
08-27-452-049-0000	750 N REDWOOD RD	MU-3	CB	
08-27-452-050-0000	1628 W 700 N	MU-3	CB	
08-27-453-016-0000	676 N REDWOOD RD	MU-3	CB	
08-27-453-017-0000	1665 W 700 N	MU-3	CB	
08-27-453-018-0000	1645 W 700 N	MU-3	CB	
08-27-453-019-0000	1625 W 700 N	MU-3	CB	
08-33-300-013-0000	45 N 2400 W	MU-5	CC	
08-33-426-008-0000	2050 W NORTHTEMPLE ST	MU-6	TSA-MUEC-T	
08-33-426-009-0000	2050 W NORTHTEMPLE ST	MU-6	TSA-MUEC-T	
08-33-426-023-0000	2084 W NORTHTEMPLE ST	MU-6	TSA-MUEC-T	
08-33-426-025-0000	200 N 2100 W	MU-6	TSA-MUEC-T	
08-33-426-026-0000	130 N 2100 W	MU-6	TSA-MUEC-T	
08-33-426-027-0000	2080 W NORTHTEMPLE ST	MU-6	TSA-MUEC-T	
08-33-426-031-0000	2008 N 2200 W	MU-6,MU-8	TSA-MUEC-T, TSA-MUEC-C	M-1
08-33-427-001-0000	176 N 2200 W	MU-8	TSA-MUEC-C	
08-33-427-002-0000	220 N 2200 W	MU-8	TSA-MUEC-C	
08-33-452-001-0000	2375 W NORTHTEMPLE ST	MU-8	TSA-MUEC-C	
08-33-452-002-0000	72 N 2400 W	MU-8	TSA-MUEC-C	
08-33-452-004-0000	2333 W NORTHTEMPLE ST	MU-8	TSA-MUEC-C	
08-33-452-014-0000	2211 W NORTHTEMPLE ST	MU-8	TSA-MUEC-C	
08-33-476-007-0000	2110 W NORTHTEMPLE ST	MU-8	TSA-MUEC-C	
08-33-476-009-0000	2106 W NORTHTEMPLE ST	MU-8	TSA-MUEC-C	
08-33-476-013-0000	2170 W NORTHTEMPLE ST	MU-8	TSA-MUEC-C	
08-33-476-014-0000	171 N 2100 W	MU-8	TSA-MUEC-C	
08-33-477-004-0000	2177 W NORTHTEMPLE ST	MU-8	TSA-MUEC-C	
08-33-477-005-0000	2159 W NORTHTEMPLE ST	MU-8	TSA-MUEC-C	
08-33-478-013-0000	2185 W NORTHTEMPLE ST	MU-8	TSA-MUEC-C	
08-33-478-014-0000	2075 W NORTHTEMPLE ST	MU-8	TSA-MUEC-C	

<b>Tax ID Number</b>	<b>Property Address (Approximate)</b>	<b>New Zone(s)</b>	<b>Current Zone(s) Being Replaced</b>	<b>Current Zone(s) to Remain</b>
08-33-479-001-0000	208 N 2100 W # 100	MU-6	TSA-MUEC-T	
08-33-479-002-0000	208 N 2100 W # 200	MU-6	TSA-MUEC-T	
08-33-479-003-0000	208 N 2100 W # 300	MU-6	TSA-MUEC-T	
08-33-479-004-0000	206 N 2100 W # 100	MU-6	TSA-MUEC-T	
08-33-479-005-0000	206 N 2100 W # 200	MU-6	TSA-MUEC-T	
08-33-479-006-0000	206 N 2100 W # 300	MU-6	TSA-MUEC-T	
08-33-479-007-0000	208 N 2100 W	MU-6	TSA-MUEC-T	
08-34-202-018-0000	510 N REDWOOD RD	MU-2	CN	
08-34-251-001-0000	490 N REDWOOD RD	MU-2	CN	
08-34-301-022-0000	250 N 1950 W	MU-8	TSA-MUEC-C	R-1-5000,R-1-5000,BP
08-34-303-017-0000	210 N 1950 W	MU-8	TSA-MUEC-C	
08-34-303-018-0000	168 N 1950 W	MU-8	TSA-MUEC-C	
08-34-303-019-0000	168 N 1950 W	MU-8	TSA-MUEC-C	
08-34-303-022-0000	1876 W NORTHTEMPLE ST	MU-6	TSA-MUEC-T	
08-34-303-023-0000	1848 W NORTHTEMPLE ST	MU-6	TSA-MUEC-T	
08-34-331-045-0000	175 N HAROLD ST	MU-6	TSA-MUEC-T	
08-34-332-001-0000	233 N REDWOOD RD	MU-6	TSA-MUEC-T	
08-34-332-004-0000	1740 W GERTIE AVE	MU-6	TSA-MUEC-T	
08-34-351-009-0000	1958 W NORTHTEMPLE ST	MU-8	TSA-MUEC-C	
08-34-351-011-0000	1974 W NORTHTEMPLE ST	MU-8	TSA-MUEC-C	
08-34-351-013-0000	1990 W NORTHTEMPLE ST	MU-8	TSA-MUEC-C	
08-34-352-014-0000	150 N 1950 W	MU-8	TSA-MUEC-C	
08-34-352-015-0000	1900 W NORTHTEMPLE ST	MU-8	TSA-MUEC-C	
08-34-352-018-0000	1930 W NORTHTEMPLE ST	MU-8	TSA-MUEC-C	
08-34-352-019-0000	124 N 1950 W	MU-8	TSA-MUEC-C	
08-34-352-020-0000	120 N 1950 W	MU-8	TSA-MUEC-C	
08-34-353-005-0000	1881 W NORTHTEMPLE ST	MU-8	TSA-MUEC-C	
08-34-353-006-0000	1865 W NORTHTEMPLE ST	MU-8	TSA-MUEC-C	
08-34-353-009-0000	15 N ORANGE ST	MU-8	TSA-MUEC-C	
08-34-353-019-0000	27 N ORANGE ST	MU-8	TSA-MUEC-C	
08-34-353-020-0000	25 N ORANGE ST	MU-8	TSA-MUEC-C	
08-34-353-025-0000	41 N ORANGE ST	MU-8	TSA-MUEC-C	
08-34-353-035-0000	15 N ORANGE ST	MU-8	TSA-MUEC-C	
08-34-353-036-0000	35 N ORANGE ST	MU-8	TSA-MUEC-C	
08-34-353-037-0000	35 N ORANGE ST	MU-8	TSA-MUEC-C	
08-34-353-049-0000	1999 W NORTHTEMPLE ST	MU-8	TSA-MUEC-C	
08-34-353-050-0000	1977 W NORTHTEMPLE ST	MU-8	TSA-MUEC-C	
08-34-353-051-0000	1973 W NORTHTEMPLE ST	MU-8	TSA-MUEC-C	
08-34-353-052-0000	1975 W NORTHTEMPLE ST	MU-8	TSA-MUEC-C	
08-34-353-053-0000	1975 W NORTHTEMPLE ST	MU-8	TSA-MUEC-C	
08-34-353-056-0000	1925 W NORTHTEMPLE ST	MU-6,MU-8	TSA-MUEC-C,TSA-MUEC-T	
08-34-376-010-0000	1780 W NORTHTEMPLE ST	MU-6	TSA-MUEC-T	
08-34-376-011-0000	1782 W NORTHTEMPLE ST	MU-6	TSA-MUEC-T	

<b>Tax ID Number</b>	<b>Property Address (Approximate)</b>	<b>New Zone(s)</b>	<b>Current Zone(s) Being Replaced</b>	<b>Current Zone(s) to Remain</b>
08-34-376-012-0000	1758 W NORTHTEMPLE ST	MU-6	TSA-MUEC-T	
08-34-376-013-0000	1760 W NORTHTEMPLE ST	MU-6	TSA-MUEC-T	
08-34-377-010-0000	1848 W NORTHTEMPLE ST	MU-6	TSA-MUEC-T	
08-34-377-011-0000	1836 W NORTHTEMPLE ST	MU-6	TSA-MUEC-T	
08-34-378-009-0000	30 N ORANGE ST	MU-8	TSA-MUEC-C	
08-34-378-010-0000	1785 W NORTHTEMPLE ST	MU-6	TSA-MUEC-T	
08-34-378-011-0000	1783 W NORTHTEMPLE ST	MU-6	TSA-MUEC-T	
08-34-378-013-0000	1795 W NORTHTEMPLE ST	MU-8	TSA-MUEC-C	
08-34-381-027-0000	1780 W NORTHTEMPLE ST	MU-6	TSA-MUEC-T	
08-34-381-029-0000	1704 W NORTHTEMPLE ST	MU-6	TSA-MUEC-T	
08-34-381-030-0000	1702 W NORTHTEMPLE ST	MU-6	TSA-MUEC-T	
08-34-381-031-0000	1726 W NORTHTEMPLE ST	MU-6	TSA-MUEC-T	
08-34-381-033-0000	1751 W GERTIE AVE	MU-6	TSA-MUEC-T	
08-34-381-034-0000	143 N REDWOOD RD	MU-6	TSA-MUEC-T	
08-34-382-001-0000		MU-6	TSA-MUEC-T	
08-34-382-005-0000	1766 W LEARNED AVE	MU-6	TSA-MUEC-T	
08-34-382-008-0000	55 N REDWOOD RD	MU-6	TSA-MUEC-T	
08-34-382-009-0000	1773 W NORTHTEMPLE ST	MU-6	TSA-MUEC-T	
08-34-382-010-0000	1743 W NORTHTEMPLE ST	MU-6	TSA-MUEC-T	
08-34-382-011-0000	1741 W NORTHTEMPLE ST	MU-6	TSA-MUEC-T	
08-34-382-012-0000	1755 W NORTHTEMPLE ST	MU-6	TSA-MUEC-T	
08-34-382-013-0000	1753 W NORTHTEMPLE ST	MU-6	TSA-MUEC-T	
08-34-382-014-0000	1703 W NORTHTEMPLE ST	MU-6	TSA-MUEC-T	
08-34-382-015-0000	1701 W NORTHTEMPLE ST	MU-6	TSA-MUEC-T	
08-34-383-004-0000	3 S ORANGE ST	MU-6	TSA-MUEC-T	
08-34-383-005-0000	25 N REDWOOD RD	MU-6	TSA-MUEC-T	
08-34-401-020-0000	1560 W NORTHTEMPLE ST	MU-8	TSA-MUEC-C	
08-34-401-023-0000	144 N REDWOOD RD	MU-6	TSA-MUEC-T	
08-34-401-024-0000	1594 W NORTHTEMPLE ST	MU-8	TSA-MUEC-C	
08-34-401-025-0000	176 N REDWOOD RD	MU-6	TSA-MUEC-T	
08-34-401-026-0000	202 N REDWOOD RD	MU-6	TSA-MUEC-T	
08-34-401-027-0000	1550 W NORTHTEMPLE ST	MU-8	TSA-MUEC-C	
08-34-402-020-0000	211 N CORNELL ST	MU-6	TSA-MUEC-T	
08-34-426-004-0000	216 N CORNELL ST	MU-8	TSA-MUEC-C	
08-34-426-005-0000	210 N CORNELL ST	MU-8	TSA-MUEC-C	
08-34-426-008-0000	194 N CORNELL ST	MU-8	TSA-MUEC-C	
08-34-426-011-0000	194 N CORNELL ST	MU-8	TSA-MUEC-C	
08-34-426-012-0000	192 N CORNELL ST	MU-8	TSA-MUEC-C	
08-34-426-013-0000	190 N CORNELL ST	MU-8	TSA-MUEC-C	
08-34-426-021-0000	194 N CORNELL ST	MU-8	TSA-MUEC-C	
08-34-426-022-0000	194 N CORNELL ST	MU-8	TSA-MUEC-C	
08-34-426-023-0000	250 N CORNELL ST	MU-8	TSA-MUEC-C	BP,BP
08-34-428-006-0000	1370 W NORTHTEMPLE ST	MU-8	TSA-MUEC-C	
08-34-428-008-0000	288 N 1460 W	MU-8	TSA-MUEC-C	
08-34-428-010-0000	1400 W NORTHTEMPLE ST	MU-8	TSA-MUEC-C	

<b>Tax ID Number</b>	<b>Property Address (Approximate)</b>	<b>New Zone(s)</b>	<b>Current Zone(s) Being Replaced</b>	<b>Current Zone(s) to Remain</b>
08-34-428-013-0000	1400 W NORTHTEMPLE ST	MU-8	TSA-MUEC-C	
08-34-428-014-0000	1458 W NORTHTEMPLE ST	MU-8	TSA-MUEC-C	
08-34-451-011-0000	132 N REDWOOD RD	MU-6	TSA-MUEC-T	
08-34-451-013-0000	120 N REDWOOD RD	MU-6	TSA-MUEC-T	
08-34-451-016-0000	1692 W NORTHTEMPLE ST	MU-6	TSA-MUEC-T	
08-34-451-017-0000	1660 W NORTHTEMPLE ST	MU-6	TSA-MUEC-T	
08-34-451-018-0000	1694 W NORTHTEMPLE ST	MU-6	TSA-MUEC-T	
08-34-451-019-0000	1662 W NORTHTEMPLE ST	MU-6	TSA-MUEC-T	
08-34-452-015-0000	111 N CORNELL ST	MU-8,MU-8,MU-8	TSA-MUEC-C,TSA-MUEC-C,TSA-MUEC-C	
08-34-453-004-0000	1625 W NORTHTEMPLE ST	MU-6	TSA-MUEC-T	
08-34-476-001-0000	180 N CORNELL ST	MU-8	TSA-MUEC-C	
08-34-476-002-0000	180 N CORNELL ST	MU-8	TSA-MUEC-C	
08-34-476-003-0000	180 N CORNELL ST	MU-8	TSA-MUEC-C	
08-34-476-004-0000	180 N CORNELL ST	MU-8	TSA-MUEC-C	
08-34-476-005-0000	180 N CORNELL ST	MU-8	TSA-MUEC-C	
08-34-476-015-0000	180 N CORNELL ST	MU-8	TSA-MUEC-C	
08-34-476-017-0000	1490 W NORTHTEMPLE ST	MU-8	TSA-MUEC-C	
08-34-476-018-0000	1462 W NORTHTEMPLE ST	MU-8	TSA-MUEC-C	
08-35-104-001-0000	1230 W 600 N	MU-2	CN	
08-35-104-002-0000	1230 W 600 N	MU-2	CN	
08-35-104-003-0000	1204 W 600 N	MU-2	CN	
08-35-106-034-0000	1254-1264 W 500 N	MU-2	CN	
08-35-126-001-0000	660 N 1200 W	MU-3	CB	
08-35-126-007-0000	1156 W 600 N	MU-3	CB	
08-35-126-009-0000	1156 W 600 N	MU-3	CB	
08-35-154-001-0000	1285 W 500 N	MU-2	CN	
08-35-154-002-0000	1271 W 500 N	MU-2	CN	
08-35-154-016-0000	1255 W 500 N	MU-2	CN	
08-35-329-001-0000	155 N 1000 W	PL	TSA-SP-C	PL
08-35-351-001-0000	1370 W NORTHTEMPLE ST	MU-8	TSA-SP-C	
08-35-351-002-0000	1370 W NORTHTEMPLE ST	MU-8	TSA-SP-C	
08-35-351-004-0000	1306 W NORTHTEMPLE ST	MU-8	TSA-MUEC-C	
08-35-351-005-0000	1290 W NORTHTEMPLE ST	MU-8	TSA-SP-C	
08-35-351-006-0000	1260 W NORTHTEMPLE ST	MU-8	TSA-SP-C	
08-35-351-007-0000	1370 W NORTHTEMPLE ST	MU-8	TSA-SP-C	
08-35-351-008-0000	1220 W NORTHTEMPLE ST	MU-8	TSA-SP-C	
08-35-376-010-0000	1063 W NORTHTEMPLE ST	MU-6	TSA-SP-T	
08-35-376-012-0000	1137 W NORTHTEMPLE ST	MU-8	TSA-SP-C	
08-35-376-013-0000	1139 W NORTHTEMPLE ST	MU-8	TSA-SP-C	
08-35-376-015-0000	1201 W NORTHTEMPLE ST	MU-8	TSA-SP-C	
08-35-377-012-0000	1001 W NORTHTEMPLE ST	MU-6	TSA-SP-T	
08-35-377-013-0000	1011 W NORTHTEMPLE ST	MU-6	TSA-SP-T	
08-35-377-014-0000	1023 W NORTHTEMPLE ST	MU-6	TSA-SP-T	

<b>Tax ID Number</b>	<b>Property Address (Approximate)</b>	<b>New Zone(s)</b>	<b>Current Zone(s) Being Replaced</b>	<b>Current Zone(s) to Remain</b>
08-35-377-017-0000	1025 W NORTHTEMPLE ST	MU-6	TSA-SP-T	
08-35-377-019-0000	1010 W LEARNED AVE	MU-6	TSA-SP-T	
08-35-378-003-0000	1031 W LEARNED AVE	MU-6	TSA-SP-T	
08-35-378-004-0000	1023 W LEARNED AVE	MU-6	TSA-SP-T	
08-35-378-013-0000	1033 W LEARNED AVE	MU-6	TSA-SP-T	
08-35-378-015-0000	29 N 1000 W	MU-6	TSA-SP-T	
08-35-379-001-0000	1065 W NORTHTEMPLE ST	MU-6	TSA-SP-T	
08-35-379-002-0000	1055 W NORTHTEMPLE ST	MU-6	TSA-SP-T	
08-35-379-003-0000	1075 W NORTHTEMPLE ST	MU-6	TSA-SP-T	
08-35-379-004-0000	1055 W NORTHTEMPLE ST	MU-6	TSA-SP-T	
08-35-406-009-0000	878-880 W 200 N	MU-2	SNB	
08-35-451-006-0000	150 N 1000 W	MU-5	TSA-UN-T	
08-35-451-007-0000	144 N 1000 W	MU-5	TSA-UN-T	
08-35-451-008-0000	140 N 1000 W	MU-5	TSA-UN-T	
08-35-451-009-0000	136 N 1000 W	MU-5	TSA-UN-T	
08-35-451-011-0000	122 N 1000 W	MU-8	TSA-UN-C	
08-35-451-012-0000	114 N 1000 W	MU-8	TSA-UN-C	
08-35-451-027-0000	947 W 200 N	MU-5	TSA-UN-T	R-1-5000,I
08-35-451-028-0000	136 N 1000 W	MU-5	TSA-UN-T	
08-35-451-029-0000	960 W NORTHTEMPLE ST	MU-8	TSA-UN-C	
08-35-451-030-0000	962 W NORTHTEMPLE ST	MU-8	TSA-UN-C	
08-35-451-033-0000	954 W NORTHTEMPLE ST	MU-8	TSA-UN-C	
08-35-451-034-0000	948 W NORTHTEMPLE ST	MU-8	TSA-UN-C	
08-35-451-035-0000	950 W NORTHTEMPLE ST	MU-8	TSA-UN-C	
08-35-453-003-0000	164 N LAXON CT	MU-5	TSA-UN-T	
08-35-453-004-0000	156 N LAXON CT	MU-5	TSA-UN-T	
08-35-453-010-0000	173-177 N 900 W	MU-5	TSA-UN-T	
08-35-453-011-0000	165 N 900 W	MU-5	TSA-UN-T	
08-35-453-012-0000	159 N 900 W	MU-5	TSA-UN-T	
08-35-453-013-0000	153 N 900 W	MU-5	TSA-UN-T	
08-35-453-014-0000	149 N 900 W	MU-5	TSA-UN-T	
08-35-453-021-0000	131 N 900 W	MU-8,MU-5	TSA-UN-C,TSA-UN-T	
08-35-453-023-0000	148 N LAXON CT	MU-5	TSA-UN-T	
08-35-453-024-0000	910 W NORTHTEMPLE ST	MU-8	TSA-UN-C	
08-35-453-025-0000	912 W NORTHTEMPLE ST	MU-8	TSA-UN-C	
08-35-453-027-0000	942 W NORTHTEMPLE ST	MU-8	TSA-UN-C	
08-35-453-029-0000	940 W NORTHTEMPLE ST	MU-8	TSA-UN-C	
08-35-453-030-0000	145 N 900 W	MU-5	TSA-UN-T	
08-35-453-031-0000	915 W 200 N	MU-5	TSA-UN-T	
08-35-453-032-0000	913 W 200 N	MU-5	TSA-UN-T	
08-35-454-024-0000	804 W NORTHTEMPLE ST	MU-8	TSA-UN-C	
08-35-454-025-0000	804 W NORTHTEMPLE ST	MU-8	TSA-UN-C	
08-35-454-030-0000	112 N 900 W	MU-8	TSA-UN-C	
08-35-454-033-0000	850 W NORTHTEMPLE ST	MU-8	TSA-UN-C	

<b>Tax ID Number</b>	<b>Property Address (Approximate)</b>	<b>New Zone(s)</b>	<b>Current Zone(s) Being Replaced</b>	<b>Current Zone(s) to Remain</b>
08-35-454-034-0000	870 W NORTHTEMPLE ST	MU-8	TSA-UN-C	
08-35-454-035-0000	880 W NORTHTEMPLE ST	MU-8	TSA-UN-C	
08-35-454-036-0000	880 W NORTHTEMPLE ST	MU-8	TSA-UN-C	
08-35-454-037-0000	890 W NORTHTEMPLE ST	MU-8	TSA-UN-C	
08-35-454-038-0000	838 W NORTHTEMPLE ST	MU-8	TSA-UN-C	
08-35-454-041-0000	140 N 900 W	MU-8	TSA-UN-C	
08-35-454-042-0000	182 N 900 W	MU-5	TSA-UN-T	
08-35-455-004-0000	52 N 1000 W	MU-8	TSA-UN-T	
08-35-455-008-0000	28 N 1000 W	MU-5	TSA-UN-T	
08-35-455-009-0000	14 N 1000 W	MU-5,MU-5	TSA-UN-T,TSA-UN-T	
08-35-455-012-0000	69 N CHICAGO ST	MU-8	TSA-UN-T	
08-35-455-013-0000	59 N CHICAGO ST	MU-8	TSA-UN-T	
08-35-455-015-0000	51 N CHICAGO ST	MU-8	TSA-UN-T	
08-35-455-016-0000	41 N CHICAGO ST	MU-5	TSA-UN-T	
08-35-455-017-0000	41 N CHICAGO ST	MU-5	TSA-UN-T	
08-35-455-018-0000	39 N CHICAGO ST	MU-5	TSA-UN-T	
08-35-455-019-0000	35 N CHICAGO ST	MU-5	TSA-UN-T	
08-35-455-020-0000	27 N CHICAGO ST	MU-5	TSA-UN-T	
08-35-455-021-0000	9 N CHICAGO ST	MU-5,MU-5	TSA-UN-T,TSA-UN-T	
08-35-455-027-0000	53 N CHICAGO ST	MU-8	TSA-UN-T	
08-35-455-028-0000	62 N 1000 W	MU-8	TSA-UN-T	
08-35-455-029-0000	963 W NORTHTEMPLE ST	MU-8	TSA-UN-T	
08-35-455-030-0000	955 W NORTHTEMPLE ST	MU-8	TSA-UN-T	
08-35-455-033-0000	973 W NORTHTEMPLE ST	MU-8	TSA-UN-T	
08-35-456-005-0000	52 N CHICAGO ST	MU-5	TSA-UN-T	
08-35-456-006-0000	46 N CHICAGO ST	MU-5	TSA-UN-T	
08-35-456-007-0000	40 N CHICAGO ST	MU-5	TSA-UN-T	
08-35-456-008-0000	38 N CHICAGO ST	MU-5	TSA-UN-T	
08-35-456-009-0000	36 N CHICAGO ST	MU-5	TSA-UN-T	
08-35-456-010-0000	30 N CHICAGO ST	MU-5	TSA-UN-T	
08-35-456-011-0000	28 N CHICAGO ST	MU-5	TSA-UN-T	
08-35-456-012-0000	18 N CHICAGO ST	MU-5	TSA-UN-T	
08-35-456-013-0000	928 W SOUTHTEMPLE ST	MU-5	TSA-UN-T	
08-35-456-014-0000	928 W SOUTHTEMPLE ST	MU-5	TSA-UN-T	
08-35-456-017-0000	65 N 900 W	MU-8	TSA-UN-C	
08-35-456-022-0000	37 N 900 W	MU-8	TSA-UN-C	
08-35-456-023-0000	35 N 900 W	MU-8	TSA-UN-C	
08-35-456-031-0000	7-9 N 900 W	MU-8	TSA-UN-C	
08-35-456-034-0000	55 N 900 W	MU-8,MU-8	TSA-UN-C,TSA-UN-C	
08-35-456-037-0000	920 W SOUTHTEMPLE ST	MU-8	TSA-UN-C	
08-35-456-039-0000	937 W NORTHTEMPLE ST	MU-8	TSA-UN-C	
08-35-456-040-0000	935 W NORTHTEMPLE ST	MU-8	TSA-UN-C	

<b>Tax ID Number</b>	<b>Property Address (Approximate)</b>	<b>New Zone(s)</b>	<b>Current Zone(s) Being Replaced</b>	<b>Current Zone(s) to Remain</b>
08-35-456-041-0000	1 N 900 W	MU-8	TSA-UN-C	
08-35-456-042-0000	917 W NORTHTEMPLE ST	MU-8	TSA-UN-C	
08-35-456-043-0000	915 W NORTHTEMPLE ST	MU-8	TSA-UN-C	
08-35-456-044-0000	89 N 900 W	MU-8	TSA-UN-C	
08-35-456-045-0000	905 W NORTHTEMPLE ST	MU-8	TSA-UN-C	
08-35-456-046-0000	23 N 900 W	MU-8	TSA-UN-C	
08-35-456-047-0000	72 N CHICAGO ST	MU-5	TSA-UN-T	
08-35-457-001-0000	895 W NORTHTEMPLE ST	MU-8	TSA-UN-C	
08-35-457-016-0000	826 W EMERIL AVE	MU-8	TSA-UN-C	
08-35-457-018-0000	85 N 800 W	MU-8	TSA-UN-C	
08-35-457-019-0000	75 N 800 W	MU-8	TSA-UN-C	
08-35-457-020-0000	63 N 800 W	MU-8	TSA-UN-C	
08-35-457-028-0000	817 W NORTHTEMPLE ST	MU-8	TSA-UN-C	
08-35-457-029-0000	819 W NORTHTEMPLE ST	MU-8	TSA-UN-C	
08-35-457-030-0000	835 W NORTHTEMPLE ST	MU-8	TSA-UN-C	
08-35-457-032-0000	813 W NORTHTEMPLE ST	MU-8	TSA-UN-C	
08-35-457-033-0000	805 W NORTHTEMPLE ST	MU-8	TSA-UN-C	
08-35-457-036-0000	848 W EMERIL AVE	MU-8	TSA-UN-C	
08-35-457-037-0000	34 N 900 W	MU-8	TSA-UN-C	
08-35-457-038-0000	37 N 800 W	MU-8	TSA-UN-C	
08-35-457-039-0000	45 N 800 W	MU-8	TSA-UN-C	
08-35-457-040-0000	865 W NORTHTEMPLE ST	MU-8	TSA-UN-C	
08-35-457-041-0000	837 W NORTHTEMPLE ST	MU-8	TSA-UN-C	
08-35-458-004-0000	857 W EMERIL AVE	MU-8	TSA-UN-C	
08-35-458-005-0000	853 W EMERIL AVE	MU-8	TSA-UN-C	
08-35-458-006-0000	851 W EMERIL AVE	MU-8	TSA-UN-C	
08-35-458-007-0000	843 W EMERIL AVE	MU-8	TSA-UN-C	
08-35-458-008-0000	853 W EMERIL AVE	MU-8	TSA-UN-C	
08-35-458-009-0000	851 W EMERIL AVE	MU-8	TSA-UN-C	
08-35-458-010-0000	843 W EMERIL AVE	MU-8	TSA-UN-C	
08-35-458-012-0000	817-819 W EMERIL AVE	MU-8	TSA-UN-C	
08-35-458-013-0000	27 N 800 W	MU-8	TSA-UN-C	
08-35-458-018-0000	844 W SOUTHTEMPLE ST	MU-8	TSA-UN-C	
08-35-458-019-0000	840 W SOUTHTEMPLE ST	MU-8	TSA-UN-C	
08-35-458-020-0000	832 W SOUTHTEMPLE ST	MU-8	TSA-UN-C	
08-35-458-021-0000	19 N 800 W	MU-8	TSA-UN-C	
08-35-458-022-0000	11 N 800 W	MU-8	TSA-UN-C	
08-35-458-033-0000	10 N 900 W	MU-8	TSA-UN-C	
08-35-458-036-0000	20 N 900 W	MU-8	TSA-UN-C	
08-35-458-037-0000	828 W SOUTHTEMPLE ST	MU-8	TSA-UN-C	
08-35-458-038-0000	3 N 800 W	MU-8	TSA-UN-C	
08-35-458-043-0000	866 W SOUTHTEMPLE ST	MU-8	TSA-UN-C	
08-35-458-044-0000	833 W EMERIL AVE	MU-8	TSA-UN-C	
08-35-458-045-0000	833 W EMERIL AVE # 1	MU-8	TSA-UN-C	
08-35-458-046-0000	833 W EMERIL AVE # 2	MU-8	TSA-UN-C	

<b>Tax ID Number</b>	<b>Property Address (Approximate)</b>	<b>New Zone(s)</b>	<b>Current Zone(s) Being Replaced</b>	<b>Current Zone(s) to Remain</b>
08-35-458-047-0000	833 W EMERIL AVE # 3	MU-8	TSA-UN-C	
08-35-458-048-0000	833 W EMERIL AVE # 4	MU-8	TSA-UN-C	
08-35-458-049-0000	833 W EMERIL AVE # 5	MU-8	TSA-UN-C	
08-35-458-050-0000	833 W EMERIL AVE # 6	MU-8	TSA-UN-C	
08-35-458-051-0000	833 W EMERIL AVE # 7	MU-8	TSA-UN-C	
08-35-458-052-0000	833 W EMERIL AVE # 8	MU-8	TSA-UN-C	
08-35-458-053-0000	833 W EMERIL AVE # 9	MU-8	TSA-UN-C	
08-35-458-054-0000	833 W EMERIL AVE # 10	MU-8	TSA-UN-C	
08-35-458-055-0000	833 W EMERIL AVE # 11	MU-8	TSA-UN-C	
08-35-458-056-0000	833 W EMERIL AVE # 12	MU-8	TSA-UN-C	
08-35-476-021-0000	752 W JACKSON AVE	MU-5	TSA-UN-T	
08-35-476-025-0000	720-722 W JACKSON AVE	MU-5	TSA-UN-T	
08-35-476-029-0000	159 N 700 W	MU-5	TSA-UN-T	
08-35-476-030-0000	155 N 700 W	MU-5	TSA-UN-T	
08-35-476-031-0000	143 N 700 W	MU-5	TSA-UN-T	
08-35-476-033-0000	154 N 800 W	MU-5	TSA-UN-T	
08-35-476-034-0000	146 N 800 W	MU-5	TSA-UN-T	
08-35-476-035-0000	142 N 800 W	MU-5	TSA-UN-T	
08-35-476-036-0000	158 N 800 W	MU-5	TSA-UN-T	
08-35-476-037-0000	758-760 W JACKSON AVE	MU-5	TSA-UN-T	
08-35-476-038-0000	730-732 W JACKSON AVE	MU-5	TSA-UN-T	
08-35-476-042-0000	744 W JACKSON AVE	MU-5	TSA-UN-T	
08-35-476-043-0000	738 W JACKSON AVE	MU-5	TSA-UN-T	
08-35-477-001-0000	759-761 W JACKSON AVE	MU-5	TSA-UN-T	
08-35-477-002-0000	134 N 800 W	MU-5	TSA-UN-T	
08-35-477-003-0000	126 N 800 W	MU-8	TSA-UN-C	
08-35-477-004-0000	116 N 800 W	MU-8	TSA-UN-C	
08-35-477-005-0000	757 W JACKSON AVE	MU-5	TSA-UN-T	
08-35-477-006-0000	755 W JACKSON AVE	MU-5	TSA-UN-T	
08-35-477-007-0000	745 W JACKSON AVE	MU-5	TSA-UN-T	
08-35-477-008-0000	743 W JACKSON AVE	MU-5	TSA-UN-T	
08-35-477-009-0000	737 W JACKSON AVE	MU-5	TSA-UN-T	
08-35-477-010-0000	727 W JACKSON AVE	MU-5	TSA-UN-T	
08-35-477-011-0000	719 W JACKSON AVE	MU-5	TSA-UN-T	
08-35-477-012-0000	135 N 700 W	MU-5	TSA-UN-T	
08-35-477-015-0000	754 W NORTHTEMPLE ST	MU-8	TSA-UN-C	
08-35-477-016-0000	736 W NORTHTEMPLE ST	MU-8	TSA-UN-C	
08-35-477-017-0000	734 W NORTHTEMPLE ST	MU-8	TSA-UN-C	
08-35-477-021-0000	736 W NORTHTEMPLE ST	MU-8	TSA-UN-C	
08-35-477-023-0000	708 W NORTHTEMPLE ST	MU-8	TSA-UN-C	
08-35-477-024-0000	776-780 W NORTHTEMPLE ST	MU-8	TSA-UN-C	
08-35-477-026-0000	768 W NORTHTEMPLE ST	MU-8	TSA-UN-C	
08-35-478-004-0000	713 W NORTHTEMPLE ST	MU-8	TSA-UN-C	
08-35-478-006-0000	54 N 800 W	MU-8	TSA-UN-C	
08-35-478-007-0000	44 N 800 W	MU-8	TSA-UN-C	

<b>Tax ID Number</b>	<b>Property Address (Approximate)</b>	<b>New Zone(s)</b>	<b>Current Zone(s) Being Replaced</b>	<b>Current Zone(s) to Remain</b>
08-35-478-008-0000	42 N 800 W	MU-8	TSA-UN-C	
08-35-478-009-0000	44 N 800 W # REAR	MU-8	TSA-UN-C	
08-35-478-010-0000	42 N 800 W # REAR	MU-8	TSA-UN-C	
08-35-478-012-0000	26 N 800 W	MU-8	TSA-UN-C	
08-35-478-014-0000	18 N 800 W	MU-8	TSA-UN-C	
08-35-478-015-0000	778 W SOUTHTEMPLE ST	MU-8	TSA-UN-C	
08-35-478-016-0000	772 W SOUTHTEMPLE ST	MU-8	TSA-UN-C	
08-35-478-017-0000	766 W SOUTHTEMPLE ST	MU-8	TSA-UN-C	
08-35-478-018-0000	764 W SOUTHTEMPLE ST	MU-8	TSA-UN-C	
08-35-478-020-0000	750 W SOUTHTEMPLE ST	MU-8	TSA-UN-C	
08-35-478-021-0000	742 W SOUTHTEMPLE ST	MU-8	TSA-UN-C	
08-35-478-025-0000	738 W SOUTHTEMPLE ST	MU-8	TSA-UN-C	
08-35-478-026-0000	726 W SOUTHTEMPLE ST	MU-8	TSA-UN-C	
08-35-478-040-0000	754 W SOUTHTEMPLE ST	MU-8	TSA-UN-C	
08-35-478-041-0000	22 N 800 W	MU-8	TSA-UN-C	
08-35-478-042-0000	754 W SOUTHTEMPLE ST	MU-8	TSA-UN-C	
08-35-478-045-0000	775 W NORTHTEMPLE ST	MU-8	TSA-UN-C	
08-35-478-046-0000	775 W NORTHTEMPLE ST	MU-8	TSA-UN-C	
08-35-478-047-0000	775 W NORTHTEMPLE ST	MU-8	TSA-UN-C	
08-35-478-048-0000	775 W NORTHTEMPLE ST	MU-8	TSA-UN-C	
08-35-478-049-0000	735 W NORTHTEMPLE ST	MU-8	TSA-UN-C	
08-35-478-050-0000	715 W NORTHTEMPLE ST	MU-8	TSA-UN-C	
08-35-478-051-0000	40 N 800 W	MU-8	TSA-UN-C	
08-35-478-052-0000	767 W NORTHTEMPLE ST	MU-8	TSA-UN-C	
08-35-478-053-0000	757 W NORTHTEMPLE ST	MU-8	TSA-UN-C	
08-36-102-005-0000	626 W GIRARD AVE	MU-11	CG	
08-36-102-007-0000	634 W GIRARD AVE	MU-11	CG	
08-36-102-009-0000	614 W GIRARD AVE	MU-11	CG	
08-36-102-010-0000	640 W GIRARD AVE	MU-11	CG	
08-36-102-013-0000	608 W GIRARD AVE	MU-11	CG	
08-36-102-015-0000	622 W GIRARD AVE	MU-11	CG	
08-36-102-016-0000	632 W GIRARD AVE	MU-11	CG	
08-36-102-017-0000	630 W GIRARD AVE	MU-11	CG	
08-36-102-018-0000	620 W GIRARD AVE	MU-11	CG	
08-36-102-024-0000	606 W GIRARD AVE	MU-11	CG	
08-36-102-025-0000	606 W GIRARD AVE # C	MU-11	CG	
08-36-102-026-0000	606 W GIRARD AVE # D	MU-11	CG	
08-36-102-027-0000	606 W GIRARD AVE # A	MU-11	CG	
08-36-102-028-0000	606 W GIRARD AVE # B	MU-11	CG	
08-36-103-005-0000	637 W GIRARD AVE	MU-11	CG	
08-36-103-006-0000	625 W GIRARD AVE	MU-11	CG	
08-36-103-024-0000	622 W 500 N	MU-11	CG	SR-1A
08-36-104-001-0000	548 N 600 W	MU-6	TSA-UC-T	
08-36-104-002-0000	544 N 600 W	MU-6	TSA-UC-T	
08-36-104-003-0000	540 N 600 W	MU-6	TSA-UC-T	

<b>Tax ID Number</b>	<b>Property Address (Approximate)</b>	<b>New Zone(s)</b>	<b>Current Zone(s) Being Replaced</b>	<b>Current Zone(s) to Remain</b>
08-36-104-004-0000	536 N 600 W	MU-6	TSA-UC-T	
08-36-104-005-0000	532 N 600 W	MU-6	TSA-UC-T	
08-36-104-006-0000	522 N 600 W	MU-6	TSA-UC-T	
08-36-104-007-0000	520 N 600 W	MU-6	TSA-UC-T	
08-36-104-008-0000	514-516 N 600 W	MU-6	TSA-UC-T	
08-36-104-009-0000	561 W 600 N	MU-6	TSA-UC-T	
08-36-104-010-0000	561 W 600 N	MU-6	TSA-UC-T	
08-36-104-011-0000	535 W 600 N	MU-6	TSA-UC-T	
08-36-104-012-0000	531 W 600 N	MU-6	TSA-UC-T	
08-36-104-013-0000	562 W GIRARD AVE	MU-6	TSA-UC-T	
08-36-104-014-0000	554 W GIRARD AVE	MU-6	TSA-UC-T	
08-36-104-015-0000	550 W GIRARD AVE	MU-6	TSA-UC-T	
08-36-104-016-0000	544 W GIRARD AVE	MU-6	TSA-UC-T	
08-36-104-017-0000	580 W 500 N	MU-6	TSA-UC-T	
08-36-104-018-0000	576-578 W 500 N	MU-6	TSA-UC-T	
08-36-104-019-0000	570 W 500 N	MU-6	TSA-UC-T	
08-36-104-020-0000	566 W 500 N	MU-6	TSA-UC-T	
08-36-104-021-0000	562 W 500 N	MU-6	TSA-UC-T	
08-36-104-022-0000	560 W 500 N	MU-6	TSA-UC-T	
08-36-104-023-0000	552 W 500 N	MU-6	TSA-UC-T	
08-36-104-024-0000	544 W 500 N	MU-6	TSA-UC-T	
08-36-104-025-0000	540 W 500 N	MU-6	TSA-UC-T	
08-36-104-026-0000	534 W 400 N	MU-6	TSA-UC-T	
08-36-104-027-0000	532 W 400 N	MU-6	TSA-UC-T	
08-36-104-028-0000	528 W 500 N	MU-6	TSA-UC-T	
08-36-104-029-0000	526 W 500 N	MU-6	TSA-UC-T	
08-36-104-030-0000	520 W 400 N	MU-6	TSA-UC-T	
08-36-104-031-0000	506 W 500 N	MU-6	TSA-UC-T	
08-36-104-032-0000	548 W GIRARD AVE	MU-6	TSA-UC-T	
08-36-127-001-0000	630 N 400 W	MU-5	MU	
08-36-127-002-0000	364 W 600 N	MU-5	MU	
08-36-127-003-0000	364 W 600 N	MU-5	MU	
08-36-127-004-0000	665 N PUGSLEY ST	MU-5	MU	
08-36-127-005-0000	657 N PUGSLEY ST	MU-5	MU	
08-36-127-006-0000	653 N PUGSLEY ST	MU-5	MU	
08-36-127-009-0000	630 N 400 W	MU-5	MU	
08-36-127-010-0000	358 W 600 N	MU-5	MU	
08-36-127-011-0000	350-352 W 600 N	MU-5	MU	
08-36-127-012-0000	344 W 600 N	MU-5	MU	
08-36-127-013-0000	645 N PUGSLEY ST	MU-5	MU	
08-36-128-001-0000	560 N 500 W	MU-6	TSA-UC-T	
08-36-128-002-0000	560 N 500 W	MU-6	TSA-UC-T	
08-36-128-004-0000	560 N 500 W	MU-6	TSA-UC-T	
08-36-128-005-0000	560 N 500 W	MU-6	TSA-UC-T	
08-36-128-006-0000	585 N 400 W	MU-6	TSA-UC-T	

<b>Tax ID Number</b>	<b>Property Address (Approximate)</b>	<b>New Zone(s)</b>	<b>Current Zone(s) Being Replaced</b>	<b>Current Zone(s) to Remain</b>
08-36-128-007-0000	585 N 400 W	MU-6	TSA-UC-T	
08-36-128-008-0000	560 N 500 W	MU-6	TSA-UC-T	
08-36-128-010-0000	560 N 500 W	MU-6	TSA-UC-T	
08-36-128-011-0000	545 N 400 W	MU-6	TSA-UC-T	
08-36-128-025-0000	503 N 400 W	MU-6	TSA-UC-T	
08-36-128-026-0000	560 N 500 W	MU-6	TSA-UC-T	
08-36-128-028-0000	560 N 500 W	MU-6	TSA-UC-T	
08-36-128-030-0000	448 W 500 N	MU-6	TSA-UC-T	
08-36-128-031-0000	585 N 400 W	MU-6	TSA-UC-T	
08-36-128-032-0000	565 N 400 W	MU-6	TSA-UC-T	
08-36-128-033-0000	560 N 500 W	MU-6	TSA-UC-T	
08-36-153-002-0000	515 W 500 N	MU-6	TSA-UC-T	
08-36-153-003-0000	511 W 500 N	MU-6	TSA-UC-T	
08-36-153-007-0000	520 W 400 N	MU-6	TSA-UC-T	
08-36-153-008-0000	514 W 400 N	MU-6	TSA-UC-T	
08-36-153-009-0000	508 W 400 N	MU-6	TSA-UC-T	
08-36-153-010-0000	521 W 500 N	MU-6	TSA-UC-T	
08-36-153-012-0000	437 N 500 W	MU-6	TSA-UC-T	
08-36-155-029-0000	551 W 400 N	MU-6	TSA-UC-T	
08-36-155-032-0000	355 N 500 W	MU-6,MU-6	TSA-UC-T,TSA-UC-T	
08-36-155-033-0000	375 N 500 W # NFF1	MU-6	TSA-UC-T	
08-36-155-034-0000	548 W 300 N	MU-6	TSA-UC-T	
08-36-155-035-0000	529 W 400 N	MU-6	TSA-UC-T	
08-36-155-036-0000	511 W 400 N	MU-6	TSA-UC-T	
08-36-157-001-0000	495 W 400 N	MU-11	TSA-UC-C	
08-36-176-001-0000	451 W 500 N	MU-6	TSA-UC-T	
08-36-176-002-0000	445 W 500 N	MU-6	TSA-UC-T	
08-36-176-003-0000	405 W 500 N	MU-6	TSA-UC-T	
08-36-176-004-0000	456 W 400 N	MU-6	TSA-UC-T	
08-36-176-005-0000	457 N 400 W	MU-6	TSA-UC-T	
08-36-176-009-0000	436 W 400 N	MU-6	TSA-UC-T	
08-36-176-010-0000	430 W 400 N	MU-6	TSA-UC-T	
08-36-176-011-0000	459 N 400 W	MU-6	TSA-UC-T	
08-36-176-012-0000	455 N 400 W	MU-6	TSA-UC-T	
08-36-176-015-0000	435 N 400 W	MU-6	TSA-UC-T	
08-36-176-021-0000	440 W 400 N	MU-6	TSA-UC-T	
08-36-176-023-0000	411 N 400 W	MU-6	TSA-UC-T	
08-36-176-025-0000	443 N 400 W	MU-6	TSA-UC-T	
08-36-176-026-0000	425 N 400 W # 1	MU-6	TSA-UC-T	
08-36-178-002-0000	402 W 300 N	MU-11	TSA-UC-C	
08-36-178-005-0000	443 W 400 N	MU-11	TSA-UC-C	
08-36-178-006-0000	485 W 400 N	MU-11	TSA-UC-C	
08-36-178-007-0000	320 N 490 W	MU-11	TSA-UC-C	
08-36-179-001-0000	375 W 400 N	MU-5	MU	

<b>Tax ID Number</b>	<b>Property Address (Approximate)</b>	<b>New Zone(s)</b>	<b>Current Zone(s) Being Replaced</b>	<b>Current Zone(s) to Remain</b>
08-36-180-003-0000	358 N 400 W	MU-5	MU	
08-36-180-004-0000	336 N 400 W	MU-5	MU	
08-36-180-005-0000	358 N 400 W	MU-5	MU	
08-36-180-006-0000	336 N 400 W	MU-5	MU	
08-36-201-005-0000	628 N PUGSLEY ST	MU-5	MU	
08-36-201-006-0000	624 N PUGSLEY ST	MU-5	MU	
08-36-201-007-0000	620 N PUGSLEY ST	MU-5	MU	
08-36-201-008-0000	332 W 600 N	MU-5	MU	
08-36-201-009-0000	328 W 600 N	MU-5	MU	
08-36-201-010-0000	324-326 W 600 N	MU-5	MU	
08-36-201-011-0000	318 W 600 N	MU-5	MU	
08-36-201-016-0000	633 N 300 W	MU-5	MU	
08-36-201-017-0000	631 N 300 W	MU-5	MU	
08-36-201-018-0000	629 N 300 W	MU-5	MU	
08-36-201-019-0000	613 N 300 W	MU-5	MU	
08-36-201-020-0000	605 N 300 W	MU-5	MU	
08-36-201-022-0000	635 N 300 W	MU-5	MU	
08-36-201-023-0000	659 N 300 W	MU-5	MU	
08-36-201-024-0000	640 N PUGSLEY ST	MU-5	MU	
08-36-201-026-0000	632 N PUGSLEY ST	MU-5	MU	
08-36-201-027-0000	630 N PUGSLEY ST	MU-5	MU	
08-36-201-028-0000	322 W AZURE SKY LN	MU-5	MU	
08-36-201-029-0000	338 W AZURE SKY LN	MU-5	MU	
08-36-201-030-0000	336 W AZURE SKY LN	MU-5	MU	
08-36-201-031-0000	334 W AZURE SKY LN	MU-5	MU	
08-36-201-032-0000	332 W AZURE SKY LN	MU-5	MU	
08-36-201-033-0000	328 W AZURE SKY LN	MU-5	MU	
08-36-201-034-0000	326 W AZURE SKY LN	MU-5	MU	
08-36-201-035-0000	324 W AZURE SKY LN	MU-5	MU	
08-36-201-036-0000	318 W AZURE SKY LN	MU-5	MU	
08-36-201-037-0000	316 W AZURE SKY LN	MU-5	MU	
08-36-201-038-0000	314 W AZURE SKY LN	MU-5	MU	
08-36-201-039-0000	312 W AZURE SKY LN	MU-5	MU	
08-36-201-040-0000	308 W AZURE SKY LN	MU-5	MU	
08-36-201-041-0000	306 W AZURE SKY LN	MU-5	MU	
08-36-201-042-0000	304 W AZURE SKY LN	MU-5	MU	
08-36-201-043-0000	302 W AZURE SKY LN	MU-5	MU	
08-36-201-044-0000	337 W AZURE SKY LN	MU-5	MU	
08-36-201-045-0000	333 W AZURE SKY LN	MU-5	MU	
08-36-201-046-0000	331 W AZURE SKY LN	MU-5	MU	
08-36-201-047-0000	329 W AZURE SKY LN	MU-5	MU	
08-36-201-048-0000	327 W AZURE SKY LN	MU-5	MU	
08-36-201-049-0000	323 W AZURE SKY LN	MU-5	MU	
08-36-201-050-0000	319 W AZURE SKY LN	MU-5	MU	
08-36-201-051-0000	317 W AZURE SKY LN	MU-5	MU	

<b>Tax ID Number</b>	<b>Property Address (Approximate)</b>	<b>New Zone(s)</b>	<b>Current Zone(s) Being Replaced</b>	<b>Current Zone(s) to Remain</b>
08-36-201-052-0000	313 W AZURE SKY LN	MU-5	MU	
08-36-201-053-0000	311 W AZURE SKY LN	MU-5	MU	
08-36-201-054-0000	309 W AZURE SKY LN	MU-5	MU	
08-36-201-055-0000	307 W AZURE SKY LN	MU-5	MU	
08-36-201-056-0000	303 W AZURE SKY LN	MU-5	MU	
08-36-201-057-0000	301 W AZURE SKY LN	MU-5	MU	
08-36-201-058-0000	318 W CARMAN VIEW LN	MU-5	MU	
08-36-201-059-0000	316 W CARMAN VIEW LN	MU-5	MU	
08-36-201-060-0000	314 W CARMAN VIEW LN	MU-5	MU	
08-36-201-061-0000	312 W CARMAN VIEW LN	MU-5	MU	
08-36-201-062-0000	308 W CARMAN VIEW LN	MU-5	MU	
08-36-201-063-0000	306 W CARMAN VIEW LN	MU-5	MU	
08-36-201-064-0000	304 W CARMAN VIEW LN	MU-5	MU	
08-36-201-065-0000	302 W CARMAN VIEW LN	MU-5	MU	
08-36-202-002-0000	646 N 300 W	MU-5	MU	
08-36-202-003-0000	624 N 300 W	MU-5	MU	
08-36-202-004-0000	610 N 300 W	MU-5	MU	
08-36-202-015-0000	608 N 300 W	MU-5	MU	
08-36-204-018-0000	318 W 500 N	MU-3	CB	
08-36-204-031-0000	515 N 300 W	MU-8	R-MU	
08-36-204-038-0000	555 N 300 W	MU-3,MU-8	CB,R-MU	
08-36-205-039-0000	280 W 500 N	MU-8	R-MU	
08-36-205-044-0000	524 N 300 W	MU-8	R-MU	
08-36-205-045-0000	258 W 500 N	MU-8	R-MU	
08-36-205-046-0000	264 W 500 N	MU-8	R-MU	
08-36-205-047-0000	550 N 300 W	MU-8	R-MU	RMF-45
08-36-205-048-0000	260 W 500 N # 6	MU-8	R-MU	
08-36-205-049-0000	260 W 500 N # 5	MU-8	R-MU	
08-36-205-050-0000	260 W 500 N # 4	MU-8	R-MU	
08-36-205-051-0000	260 W 500 N # 3	MU-8	R-MU	
08-36-205-052-0000	260 W 500 N # 2	MU-8	R-MU	
08-36-205-053-0000	260 W 500 N # 1	MU-8	R-MU	
08-36-205-054-0000	260 W 500 N # COM	MU-8	R-MU	
08-36-205-055-0000	260 W 500 N # 12	MU-8	R-MU	
08-36-205-056-0000	260 W 500 N # 11	MU-8	R-MU	
08-36-205-057-0000	260 W 500 N # 10	MU-8	R-MU	
08-36-205-058-0000	260 W 500 N # 9	MU-8	R-MU	
08-36-205-059-0000	260 W 500 N # 8	MU-8	R-MU	
08-36-205-060-0000	260 W 500 N # 7	MU-8	R-MU	
08-36-207-007-0000	577 N 200 W	MU-2	CN	
08-36-209-001-0000	650 N 300 W # 101	MU-5	MU	
08-36-209-002-0000	650 N 300 W # 102	MU-5	MU	
08-36-209-003-0000	650 N 300 W # 103	MU-5	MU	
08-36-209-004-0000	650 N 300 W # 104	MU-5	MU	
08-36-209-005-0000	650 N 300 W # 105	MU-5	MU	

<b>Tax ID Number</b>	<b>Property Address (Approximate)</b>	<b>New Zone(s)</b>	<b>Current Zone(s) Being Replaced</b>	<b>Current Zone(s) to Remain</b>
08-36-209-006-0000	650 N 300 W # 106	MU-5	MU	
08-36-209-007-0000	650 N 300 W # 107	MU-5	MU	
08-36-209-008-0000	650 N 300 W # 108	MU-5	MU	
08-36-209-009-0000	650 N 300 W # 109	MU-5	MU	
08-36-209-010-0000	650 N 300 W # 110	MU-5	MU	
08-36-209-011-0000	650 N 300 W # 111	MU-5	MU	
08-36-209-012-0000	650 N 300 W # 112	MU-5	MU	
08-36-209-013-0000	650 N 300 W # 113	MU-5	MU	RMF-35
08-36-209-014-0000	650 N 300 W # 114	MU-5	MU	RMF-35
08-36-209-015-0000	650 N 300 W # 115	MU-5	MU	RMF-35
08-36-209-016-0000	650 N 300 W # 116	MU-5	MU	RMF-35
08-36-209-017-0000	650 N 300 W # 117	MU-5	MU	RMF-35
08-36-209-018-0000	650 N 300 W # 118	MU-5	MU	RMF-35
08-36-209-101-0000	650 N 300 W	MU-5	MU	RMF-35
08-36-251-007-0000	477 N 300 W	MU-3	CB	
08-36-251-008-0000	457 N 300 W	MU-5	MU	
08-36-251-009-0000	453 N 300 W	MU-5	MU	
08-36-251-010-0000	443 N 300 W	MU-5	MU	
08-36-252-005-0000	427 N 300 W	MU-3	CB	
08-36-252-006-0000	425 N 300 W	MU-3	CB	
08-36-252-007-0000	425 N 300 W	MU-3	CB	
08-36-252-008-0000	415 N 300 W	MU-3	CB	
08-36-252-014-0000	312 W 400 N	MU-3	CB	
08-36-252-015-0000	401-411 N 300 W	MU-3	CB	
08-36-252-016-0000	437-439 N 300 W	MU-5	MU	
08-36-253-013-0000	333 N 300 W	MU-5	MU	
08-36-253-019-0000	361 N 300 W	MU-5	MU	
08-36-253-020-0000	355 N 300 W	MU-5	MU	
08-36-253-021-0000	343 N 300 W	MU-5	MU	
08-36-254-063-0000	422 N 300 W	MU-3	CB	SR-1A
08-36-254-064-0000	404 N 300 W	MU-3	CB	SR-1A
08-36-303-008-0000	510 W 300 N	MU-6	TSA-UC-T	
08-36-305-041-0000	510 W 200 N	MU-6	TSA-UC-T	
08-36-305-078-0000	535 W 300 N	MU-6	TSA-UC-T	
08-36-305-081-0000	235 N 500 W	MU-6	TSA-UC-T	
08-36-305-082-0000	515 W 300 N	MU-6	TSA-UC-T	
08-36-305-083-0000	265 N 500 W	MU-6	TSA-UC-T	
08-36-305-084-0000	255 N 500 W	MU-6	TSA-UC-T	
08-36-326-002-0000	356 N 500 W	MU-11	TSA-UC-C	
08-36-328-011-0000	205 N 400 W	MU-11	TSA-UC-C	
08-36-328-026-0000	202 N 500 W	MU-11	TSA-UC-C	
08-36-328-027-0000	204 N 500 W	MU-11	TSA-UC-C	
08-36-329-005-0000	344 W NORTHTEMPLE ST	MU-11	TSA-UC-C	
08-36-329-007-0000	344 W NORTHTEMPLE ST	MU-11	TSA-UC-C	
08-36-329-008-0000	112 N 400 W	MU-11	TSA-UC-C	

<b>Tax ID Number</b>	<b>Property Address (Approximate)</b>	<b>New Zone(s)</b>	<b>Current Zone(s) Being Replaced</b>	<b>Current Zone(s) to Remain</b>
08-36-330-001-0000	249 N 490 W	MU-11	TSA-UC-C	
08-36-330-002-0000	495 W 300 N	MU-11	TSA-UC-C	
08-36-331-001-0000	470 W 200 N	MU-11	TSA-UC-C	
08-36-331-002-0000	255 N 400 W	MU-11	TSA-UC-C	
08-36-351-014-0000	153 N 600 W	MU-6	TSA-UC-T	
08-36-351-015-0000	149 N 600 W	MU-6	TSA-UC-T	
08-36-351-016-0000	147 N 600 W	MU-6	TSA-UC-T	
08-36-351-019-0000	117 N 600 W	MU-11	TSA-UC-C	
08-36-351-020-0000	606 W NORTHTEMPLE ST	MU-11	TSA-UC-C	
08-36-351-025-0000	619 W 200 N	MU-11	TSA-UC-C	
08-36-351-032-0000	643 W 200 N	MU-6	TSA-UC-T	
08-36-351-035-0000	644 W NORTHTEMPLE ST	MU-11	TSA-UC-C	
08-36-351-036-0000	141 N 600 W	MU-11	TSA-UC-C	
08-36-351-037-0000	618-620 W NORTHTEMPLE ST	MU-11	TSA-UC-C	
08-36-351-038-0000	625 W 200 N	MU-6	TSA-UC-T	
08-36-352-001-0000	577 W 200 N	MU-6	TSA-UC-T	
08-36-352-002-0000	575 W 200 N	MU-6	TSA-UC-T	
08-36-352-009-0000	166-168 N 600 W	MU-6	TSA-UC-T	
08-36-352-010-0000	162 N 600 W	MU-6	TSA-UC-T	
08-36-352-013-0000	140 N 600 W	MU-11	TSA-UC-C	
08-36-352-014-0000	126 N 600 W	MU-11	TSA-UC-C	
08-36-352-015-0000	118 N 600 W	MU-11	TSA-UC-C	
08-36-352-016-0000	112 N 600 W	MU-11	TSA-UC-C	
08-36-352-017-0000	594 W NORTHTEMPLE ST	MU-11	TSA-UC-C	
08-36-352-018-0000	594 W NORTHTEMPLE ST	MU-11	TSA-UC-C	
08-36-352-019-0000	594 W NORTHTEMPLE ST	MU-11	TSA-UC-C	
08-36-352-024-0000	523 W 200 N	MU-6	TSA-UC-T	
08-36-352-025-0000	155 N 500 W	MU-11	TSA-UC-C	
08-36-352-038-0000	158 N 600 W	MU-6	TSA-UC-T	
08-36-352-039-0000	540 W NORTHTEMPLE ST	MU-11	TSA-UC-C	
08-36-352-040-0000	548 W NORTHTEMPLE ST	MU-11	TSA-UC-C	
08-36-376-023-0000	154 N 500 W	MU-11	TSA-UC-C	
08-36-376-029-0000	454 W NORTHTEMPLE ST	MU-11	TSA-UC-C	
08-36-376-033-0000	454 W NORTHTEMPLE ST	MU-11	TSA-UC-C	
08-36-376-053-0000	455 W 200 N	MU-11	TSA-UC-C	
08-36-376-054-0000	425 W 200 N	MU-11	TSA-UC-C	
08-36-376-055-0000	155 N 400 W	MU-11	TSA-UC-C	
08-36-376-056-0000	155 N 400 W	MU-11	TSA-UC-C	
08-36-376-057-0000	155 N 400 W	MU-11	TSA-UC-C	
08-36-380-001-0000	494 W 300 N	MU-11	TSA-UC-C	
08-36-401-001-0000	323 N 300 W	MU-5	MU	
08-36-401-004-0000	313 N 300 W	MU-5	MU	
08-36-402-021-0000	306 N 300 W	MU-3	CB	
08-36-406-001-0000	208 N 200 W	MU-2	CN	
08-36-406-002-0000	208 N 200 W # 208-1	MU-2	CN	

<b>Tax ID Number</b>	<b>Property Address (Approximate)</b>	<b>New Zone(s)</b>	<b>Current Zone(s) Being Replaced</b>	<b>Current Zone(s) to Remain</b>
08-36-406-003-0000	208 N 200 W # 208-2	MU-2	CN	
08-36-406-004-0000	208 N 200 W # 208-3	MU-2	CN	
08-36-406-005-0000	208 N 200 W # 208-4	MU-2	CN	
08-36-406-006-0000	206 N 200 W	MU-2	CN	
08-36-406-007-0000	206 N 200 W # 206-1	MU-2	CN	
08-36-406-008-0000	206 N 200 W # 206-2	MU-2	CN	
08-36-406-009-0000	206 N 200 W # 206-3	MU-2	CN	
08-36-406-010-0000	206 N 200 W # 206-4	MU-2	CN	
08-36-451-012-0000	308 W NORTHTEMPLE ST	MU-11	TSA-UC-C	
08-36-452-008-0000	138 N 300 W	MU-5	CC	
08-36-452-009-0000	140 N 300 W	MU-5	CC	
08-36-452-010-0000	140 N 300 W # NFF1	MU-5	CC	
08-36-452-011-0000	118 N 300 W	MU-5	CC	
08-36-452-013-0000	118 N 300 W	MU-5	CC	
08-36-452-014-0000	118 N 300 W	MU-5	CC	
08-36-452-015-0000	118 N 300 W	MU-5	CC	
08-36-452-016-0000	118 N 300 W	MU-5	CC	
08-36-452-017-0000	118 N 300 W	MU-5	CC	
08-36-452-018-0000	250 W NORTHTEMPLE ST	MU-5	CC	
08-36-452-019-0000	248 W NORTHTEMPLE ST	MU-8	R-MU	
08-36-452-020-0000	230 W NORTHTEMPLE ST	MU-8	R-MU	
08-36-452-021-0000	230 W NORTHTEMPLE ST	MU-8	R-MU	
08-36-452-038-0000	107 N 200 W	MU-8	R-MU	
08-36-452-039-0000	206 W NORTHTEMPLE ST	MU-8	R-MU	
08-36-452-043-0000	125 N 200 W	MU-8	R-MU	
08-36-452-044-0000	141 N 200 W	MU-8	R-MU	
08-36-452-049-0000	157 N 200 W	MU-8	R-MU	RMF-35
08-36-453-002-0000	216 W NORTHTEMPLE ST # C3	MU-8	R-MU	
08-36-453-003-0000	216 W NORTHTEMPLE ST # C4	MU-8	R-MU	
08-36-453-004-0000	216 W NORTHTEMPLE ST # C5	MU-8	R-MU	
08-36-453-005-0000	216 W NORTHTEMPLE ST # C6	MU-8	R-MU	
08-36-453-006-0000	216 W NORTHTEMPLE ST # C7	MU-8	R-MU	
08-36-453-007-0000	216 W NORTHTEMPLE ST # C8	MU-8	R-MU	
08-36-453-008-0000	214 W NORTHTEMPLE ST # E1	MU-8	R-MU	
08-36-453-009-0000	214 W NORTHTEMPLE ST # E2	MU-8	R-MU	
08-36-453-010-0000	214 W NORTHTEMPLE ST # E3	MU-8	R-MU	
08-36-453-011-0000	214 W NORTHTEMPLE ST # E4	MU-8	R-MU	
08-36-453-012-0000	214 W NORTHTEMPLE ST # E5	MU-8	R-MU	
08-36-453-013-0000	214 W NORTHTEMPLE ST # E6	MU-8	R-MU	
08-36-453-014-0000	214 W NORTHTEMPLE ST # E7	MU-8	R-MU	
08-36-453-015-0000	218 W NORTHTEMPLE ST # W1	MU-8	R-MU	
08-36-453-016-0000	218 W NORTHTEMPLE ST # W2	MU-8	R-MU	
08-36-453-017-0000	218 W NORTHTEMPLE ST # W3	MU-8	R-MU	
08-36-453-018-0000	218 W NORTHTEMPLE ST # W4	MU-8	R-MU	
08-36-453-019-0000	218 W NORTHTEMPLE ST # W5	MU-8	R-MU	

<b>Tax ID Number</b>	<b>Property Address (Approximate)</b>	<b>New Zone(s)</b>	<b>Current Zone(s) Being Replaced</b>	<b>Current Zone(s) to Remain</b>
08-36-453-020-0000	218 W NORTHTEMPLE ST # W6	MU-8	R-MU	
08-36-453-021-0000	218 W NORTHTEMPLE ST # W7	MU-8	R-MU	
08-36-453-022-0000	218 W NORTHTEMPLE ST # W8	MU-8	R-MU	
08-36-453-023-0000	214 W NORTHTEMPLE ST	MU-8	R-MU	
08-36-476-005-0000	120 N 200 W	MU-8	R-MU	
08-36-476-007-0000	144 W NORTHTEMPLE ST	MU-8	R-MU	
08-36-476-052-0000	144 W NORTHTEMPLE ST	MU-8	R-MU	
08-36-476-053-0000	134 W NORTHTEMPLE ST	MU-8	R-MU	
08-36-476-054-0000	134 W NORTHTEMPLE ST	MU-8	R-MU	
08-36-476-055-0000	131 W 200 N	MU-8	R-MU	RMF-45
08-36-476-057-0000	137 N WESTTEMPLE ST	MU-8	R-MU	
08-36-501-002-0000	502 W 500 N	MU-6	TSA-UC-T	
08-36-501-003-0000	529 W 600 N	MU-6	TSA-UC-T	
08-36-501-007-0000		MU-6	TSA-UC-T	GMU
08-36-501-008-0000		MU-6	TSA-UC-T	GMU
08-36-503-043-0000	550 N 500 W	MU-6	TSA-UC-T	
08-36-503-050-0000	480 W 400 N	MU-6	TSA-UC-T	
08-36-503-051-0000	452 N 500 W	MU-6	TSA-UC-T	
08-36-503-053-0000	354 N 500 W	MU-11	TSA-UC-C	
08-36-503-054-0000	152 N 500 W	MU-11	TSA-UC-C	
09-31-259-006-0000	376 E EIGHTH AVE	MU-3	R-MU-35	
09-31-354-008-0000	115 E FIRST AVE	MU-8	R-MU	
09-31-354-009-0000	78 N STATE ST	MU-8	R-MU	
09-31-379-024-0000	113 E FIRST AVE	MU-8	R-MU	
09-31-380-020-0000	139 E SOUTHTEMPLE ST	MU-8	R-MU	
09-31-380-021-0000	151 E SOUTHTEMPLE ST	MU-8	R-MU	
09-31-380-031-0000	109 E SOUTHTEMPLE ST	MU-8	R-MU	
09-31-380-036-0000	201 E SOUTHTEMPLE ST	MU-8	R-MU	RMF-75
09-31-380-038-0000	239 E SOUTHTEMPLE ST	MU-8	R-MU	
09-31-383-008-0000	25 N B ST	MU-8	R-MU	
09-31-383-009-0000	275 E SOUTHTEMPLE ST	MU-8	R-MU	
09-31-383-011-0000	25 N B ST	MU-8	R-MU	
09-31-385-002-0000	40 N STATE ST # A	MU-8	R-MU	
09-31-385-003-0000	40 N STATE ST # B	MU-8	R-MU	
09-31-385-004-0000	40 N STATE ST # C	MU-8	R-MU	
09-31-385-005-0000	40 N STATE ST # 1A	MU-8	R-MU	
09-31-385-006-0000	40 N STATE ST # 1B	MU-8	R-MU	
09-31-385-007-0000	40 N STATE ST # 2A	MU-8	R-MU	
09-31-385-008-0000	40 N STATE ST # 2B	MU-8	R-MU	
09-31-385-009-0000	40 N STATE ST # 2C	MU-8	R-MU	
09-31-385-010-0000	40 N STATE ST # 2D	MU-8	R-MU	
09-31-385-011-0000	40 N STATE ST # 2E	MU-8	R-MU	
09-31-385-012-0000	40 N STATE ST # 2F	MU-8	R-MU	
09-31-385-013-0000	40 N STATE ST # 2G	MU-8	R-MU	
09-31-385-014-0000	40 N STATE ST # 2H	MU-8	R-MU	

<b>Tax ID Number</b>	<b>Property Address (Approximate)</b>	<b>New Zone(s)</b>	<b>Current Zone(s) Being Replaced</b>	<b>Current Zone(s) to Remain</b>
09-31-385-015-0000	40 N STATE ST # 2J	MU-8	R-MU	
09-31-385-016-0000	40 N STATE ST # 2K	MU-8	R-MU	
09-31-385-017-0000	40 N STATE ST # 3A	MU-8	R-MU	
09-31-385-018-0000	40 N STATE ST # 3B	MU-8	R-MU	
09-31-385-019-0000	40 N STATE ST # 3C	MU-8	R-MU	
09-31-385-020-0000	40 N STATE ST # 3D	MU-8	R-MU	
09-31-385-021-0000	40 N STATE ST # 3E	MU-8	R-MU	
09-31-385-022-0000	40 N STATE ST # 3F	MU-8	R-MU	
09-31-385-023-0000	40 N STATE ST # 3G	MU-8	R-MU	
09-31-385-024-0000	40 N STATE ST # 3H	MU-8	R-MU	
09-31-385-025-0000	40 N STATE ST # 3J	MU-8	R-MU	
09-31-385-026-0000	40 N STATE ST # 3K	MU-8	R-MU	
09-31-385-027-0000	40 N STATE ST # 4A	MU-8	R-MU	
09-31-385-028-0000	40 N STATE ST # 4B	MU-8	R-MU	
09-31-385-029-0000	40 N STATE ST # 4C	MU-8	R-MU	
09-31-385-030-0000	40 N STATE ST # 4D	MU-8	R-MU	
09-31-385-031-0000	40 N STATE ST # 4E	MU-8	R-MU	
09-31-385-032-0000	40 N STATE ST # 4F	MU-8	R-MU	
09-31-385-033-0000	40 N STATE ST # 4G	MU-8	R-MU	
09-31-385-034-0000	40 N STATE ST # 4H	MU-8	R-MU	
09-31-385-035-0000	40 N STATE ST # 4J	MU-8	R-MU	
09-31-385-036-0000	40 N STATE ST # 4K	MU-8	R-MU	
09-31-385-037-0000	40 N STATE ST # 5A	MU-8	R-MU	
09-31-385-038-0000	40 N STATE ST # 5B	MU-8	R-MU	
09-31-385-041-0000	40 N STATE ST # 5E	MU-8	R-MU	
09-31-385-042-0000	40 N STATE ST # 5F	MU-8	R-MU	
09-31-385-043-0000	40 N STATE ST # 6A	MU-8	R-MU	
09-31-385-044-0000	40 N STATE ST # 6B	MU-8	R-MU	
09-31-385-045-0000	40 N STATE ST # 6C	MU-8	R-MU	
09-31-385-046-0000	40 N STATE ST # 6D	MU-8	R-MU	
09-31-385-047-0000	40 N STATE ST # 6E	MU-8	R-MU	
09-31-385-048-0000	40 N STATE ST # 6F	MU-8	R-MU	
09-31-385-049-0000	40 N STATE ST # 7A	MU-8	R-MU	
09-31-385-050-0000	40 N STATE ST # 7B	MU-8	R-MU	
09-31-385-053-0000	40 N STATE ST # 7E	MU-8	R-MU	
09-31-385-054-0000	40 N STATE ST # 7F	MU-8	R-MU	
09-31-385-055-0000	40 N STATE ST # 8A	MU-8	R-MU	
09-31-385-056-0000	40 N STATE ST # 8B	MU-8	R-MU	
09-31-385-057-0000	40 N STATE ST # 8C	MU-8	R-MU	
09-31-385-058-0000	40 N STATE ST # 8D	MU-8	R-MU	
09-31-385-059-0000	40 N STATE ST # 8E	MU-8	R-MU	
09-31-385-060-0000	40 N STATE ST # 7C	MU-8	R-MU	
09-31-385-061-0000	40 N STATE ST # 7D	MU-8	R-MU	
09-31-385-063-0000	40 N STATE ST # 5C	MU-8	R-MU	
09-31-385-064-0000	40 N STATE ST # 5D	MU-8	R-MU	

<b>Tax ID Number</b>	<b>Property Address (Approximate)</b>	<b>New Zone(s)</b>	<b>Current Zone(s) Being Replaced</b>	<b>Current Zone(s) to Remain</b>
09-31-385-065-0000	40 N STATE ST	MU-8	R-MU	
09-31-387-001-0000	283 E SOUTHTEMPLE ST # 1	MU-8	R-MU	
09-31-387-002-0000	283 E SOUTHTEMPLE ST # 2	MU-8	R-MU	
09-31-387-003-0000	283 E SOUTHTEMPLE ST # 3	MU-8	R-MU	
09-31-387-004-0000	283 E SOUTHTEMPLE ST # 21	MU-8	R-MU	
09-31-387-005-0000	283 E SOUTHTEMPLE ST # 22	MU-8	R-MU	
09-31-387-006-0000	283 E SOUTHTEMPLE ST # 23	MU-8	R-MU	
09-31-387-007-0000	283 E SOUTHTEMPLE ST # 24	MU-8	R-MU	
09-31-387-008-0000	283 E SOUTHTEMPLE ST # 25	MU-8	R-MU	
09-31-387-009-0000	283 E SOUTHTEMPLE ST # 26	MU-8	R-MU	
09-31-387-010-0000	283 E SOUTHTEMPLE ST # 31	MU-8	R-MU	
09-31-387-011-0000	283 E SOUTHTEMPLE ST # 32	MU-8	R-MU	
09-31-387-012-0000	283 E SOUTHTEMPLE ST # 33	MU-8	R-MU	
09-31-387-013-0000	283 E SOUTHTEMPLE ST # 34	MU-8	R-MU	
09-31-387-014-0000	283 E SOUTHTEMPLE ST # 35	MU-8	R-MU	
09-31-387-015-0000	283 E SOUTHTEMPLE ST # 36	MU-8	R-MU	
09-31-387-016-0000	283 E SOUTHTEMPLE ST # 41	MU-8	R-MU	
09-31-387-017-0000	283 E SOUTHTEMPLE ST # 42	MU-8	R-MU	
09-31-387-018-0000	283 E SOUTHTEMPLE ST # 43	MU-8	R-MU	
09-31-387-019-0000	283 E SOUTHTEMPLE ST # 44	MU-8	R-MU	
09-31-387-020-0000	283 E SOUTHTEMPLE ST # 45	MU-8	R-MU	
09-31-387-021-0000	283 E SOUTHTEMPLE ST # 46	MU-8	R-MU	
09-31-387-022-0000	283 E SOUTHTEMPLE ST	MU-8	R-MU	
09-31-413-009-0000	187 N E ST	MU-2	CN	
09-31-430-015-0000	402-416 E SIXTH AVE	MU-3	CB	
09-31-431-039-0000	480 E SIXTH AVE	MU-2	SNB	
09-31-459-008-0000	427 E SOUTHTEMPLE ST	MU-6	RO	
09-31-459-009-0000	435 E SOUTHTEMPLE ST	MU-6	RO	
09-31-459-010-0000	445 E SOUTHTEMPLE ST	MU-6	RO	
09-31-459-014-0000	400 E FIRST AVE	MU-6	RO	
09-31-478-001-0000	502 E THIRD AVE	MU-2	CN	
09-31-479-009-0000	569 E SECOND AVE	MU-2	SNB	
09-31-485-002-0000	26 N E ST	MU-2	CN	
09-31-485-003-0000	481 E SOUTHTEMPLE ST	MU-2	CN	
09-31-485-005-0000	26 N E ST	MU-2	CN	
09-31-485-008-0000	505 E SOUTHTEMPLE ST	MU-6	RO	
09-31-486-009-0000	25 N G ST	MU-6	RO	
09-31-486-010-0000	21 N G ST	MU-6	RO	
09-31-486-011-0000	25-27 N G ST	MU-6	RO	
09-31-486-012-0000	21 N G ST	MU-6	RO	
09-31-486-013-0000	529 E SOUTHTEMPLE ST	MU-6	RO	
09-31-486-014-0000	551 E SOUTHTEMPLE ST	MU-6	RO	
09-31-486-015-0000	555 E SOUTHTEMPLE ST	MU-6	RO	
09-31-486-016-0000	559 E SOUTHTEMPLE ST	MU-6	RO	
09-31-486-017-0000	559 E SOUTHTEMPLE ST	MU-6	RO	

<b>Tax ID Number</b>	<b>Property Address (Approximate)</b>	<b>New Zone(s)</b>	<b>Current Zone(s) Being Replaced</b>	<b>Current Zone(s) to Remain</b>
09-31-487-004-0000	603 E SOUTHTEMPLE ST	MU-6	RO	
09-31-487-008-0000	617 E SOUTHTEMPLE ST	MU-6	RO	
09-31-488-007-0000	633 E SOUTHTEMPLE ST	MU-6	RO	
09-31-488-008-0000	641 E SOUTHTEMPLE ST	MU-6	RO	
09-32-158-001-0000	706 E NINTH AVE	MU-2	CN	
09-32-158-002-0000	436 N K ST	MU-2	CN	
09-32-158-003-0000	428 N K ST	MU-2	CN	
09-32-158-007-0000	714 E NINTH AVE	MU-2	CN	
09-32-158-009-0000	718 E NINTH AVE	MU-2	CN	
09-32-317-021-0000	705 E THIRD AVE	MU-2	CN	
09-32-335-001-0000	186 N N ST	MU-2	CN	
09-32-354-001-0000	140 N K ST	MU-2	CN	
09-32-354-002-0000	134 N K ST	MU-2	CN	
09-32-359-005-0000	649 E SOUTHTEMPLE ST	MU-6	RO	
09-32-359-006-0000	667 E SOUTHTEMPLE ST	MU-6	RO	
09-32-360-006-0000	701 E SOUTHTEMPLE ST	MU-6	RO	
09-32-360-008-0000	709 E SOUTHTEMPLE ST	MU-6	RO	
09-32-360-009-0000	699 E SOUTHTEMPLE ST	MU-6	RO	RMF-35
09-32-361-012-0000	731 E SOUTHTEMPLE ST	MU-6	RO	
09-32-361-013-0000	747 E SOUTHTEMPLE ST	MU-6	RO	
09-32-361-014-0000	769 E SOUTHTEMPLE ST	MU-6	RO	
09-32-379-022-0000	868 E THIRD AVE	MU-3	R-MU-35	
09-32-379-023-0000	860 E THIRD AVE # 1	MU-3	R-MU-35	
09-32-379-024-0000	860 E THIRD AVE # 2	MU-3	R-MU-35	
09-32-379-025-0000	860 E THIRD AVE # 3	MU-3	R-MU-35	
09-32-379-026-0000	860 E THIRD AVE # 4	MU-3	R-MU-35	
09-32-379-027-0000	860 E THIRD AVE # 5	MU-3	R-MU-35,R-MU-35	
09-32-379-028-0000	860 E THIRD AVE # 6	MU-3	R-MU-35	
09-32-456-001-0000	88 N Q ST	MU-2	CN	
09-32-456-002-0000	1014 E SECOND AVE	MU-2	CN	
09-32-456-009-0000	1016 E SECOND AVE	MU-2	CN	
09-32-456-010-0000	1026-1030 E SECOND AVE	MU-2	CN	
09-32-456-011-0000	91 N R ST	MU-2	CN	
09-32-461-001-0000	1117 E SOUTHTEMPLE ST # 1	MU-3	R-MU-35	
09-32-461-002-0000	1117 E SOUTHTEMPLE ST # 2	MU-3	R-MU-35	
09-32-461-003-0000	1117 E SOUTHTEMPLE ST # 3	MU-3	R-MU-35	
09-32-461-004-0000	1117 E SOUTHTEMPLE ST # 4	MU-3	R-MU-35	
09-32-461-005-0000	1117 E SOUTHTEMPLE ST	MU-3	R-MU-35	
14-01-101-004-0000	5454 W 150 S	M-1	CG	M-1
14-01-151-003-0000	297 S 5600 W	M-1	CG	
14-01-151-005-0000	5567 W 220 S	M-1	CG	
14-01-151-006-0000	5561 W 220 S	M-1	CG	
14-01-151-007-0000	5566 W 300 S	M-1	CG	
14-01-151-008-0000	5535 W 220 S	M-1	CG	

<b>Tax ID Number</b>	<b>Property Address (Approximate)</b>	<b>New Zone(s)</b>	<b>Current Zone(s) Being Replaced</b>	<b>Current Zone(s) to Remain</b>
14-01-151-009-0000	274 S 5500 W	M-1	CG	
14-01-151-010-0000	5586 W 300 S	M-1	CG	
14-01-151-011-0000	5550 W 220 S	M-1	CG	M-1
14-01-151-012-0000	204 S WILLEY WY	M-1	CG	
14-01-300-001-0000	355 S 5600 W	M-1	CG	
14-01-300-002-0000	355 S 5600 W	M-1	CG	
14-01-300-005-0000	535 S 5600 W	M-1	CG	M-1
14-01-301-003-0000	300 S GLEN RUDD LN	M-1	CG	M-1
14-01-351-002-0000	5552 W 700 S	M-1	CG	M-1
14-01-352-001-0000	5552 W 700 S	M-1	CG	M-1
14-11-200-018-0000	5791 W 700 S	M-1	CG	
14-11-200-022-0000	702 S 5600 W	M-1	CG	M-1
14-11-200-023-0000	5789 W 700 S	M-1	CG	M-1
14-11-200-024-0000	762 S 5600 W	M-1	CG	
14-11-226-001-0000	802 S 5600 W	M-1	CG	
14-11-226-002-0000	704 S 5600 W	M-1	CG	
14-12-101-001-0000	717 S 5600 W	M-1	CG	
14-12-101-005-0000	5521 W SHEA DR	M-1	CG	
14-12-101-007-0000	707 S 5600 W	M-1	CG	
14-12-101-008-0000	720 S 5500 W	M-1	CG	
14-12-101-009-0000	752 S 5500 W	M-1	CG	
14-12-101-012-0000	5545 W SHEA DR	M-1	CG	
14-12-103-002-0000	1045 S 5500 W	M-1	CG	M-1
14-12-103-006-0000	5598 W 1100 S	M-1	CG	
14-12-103-007-0000	1035 S 5600 W	M-1	CG	
14-12-103-008-0000	5592 W 1100 S	M-1	CG	
14-12-300-004-0000	1164-1180 S 4800 W	M-1	CG	M-1
14-12-503-001-0000		M-1	CG	M-1
14-12-504-001-0000		M-1	CG	M-1
14-13-100-012-0000	1465 S 5600 W	M-1	CG	
14-13-100-013-0000	5595 W CALIFORNIA AVE	M-1	CG	
14-13-100-014-0000	1464 S 5500 W	M-1	CG	
14-13-100-015-0000	1568 S 5500 W	M-1	CG	
14-13-152-003-0000	5570 W 1730 S	M-1	CG	
14-13-152-004-0000	1670 S 5500 W	M-1	CG	
14-13-152-005-0000	5590 W 1730 S	M-1	CG	
14-13-152-006-0000	5572 W 1730 S	M-1	CG	
14-13-301-011-0000	1910 S 5500 W	M-1	CG	
15-01-109-006-2000	300 S 600 W	MU-11	CG	GMU
15-01-109-006-6001	300 S 600 W	MU-11	CG	GMU
15-01-303-001-0000	571 W 400 S	MU-11	CG	
15-01-303-002-0000	567 W 400 S	MU-11	CG	
15-01-303-003-0000	561 W 400 S	MU-11	CG	
15-01-303-004-0000	559 W 400 S	MU-11	CG	
15-01-303-005-0000	551 W 400 S	MU-11	CG	

<b>Tax ID Number</b>	<b>Property Address (Approximate)</b>	<b>New Zone(s)</b>	<b>Current Zone(s) Being Replaced</b>	<b>Current Zone(s) to Remain</b>
15-01-303-006-0000	549 W 400 S	MU-11	CG	
15-01-303-007-0000	543 W 400 S	MU-11	CG	
15-01-303-008-0000	537 W 400 S	MU-11	CG	
15-01-303-009-0000	535 W 400 S	MU-11	CG	
15-01-303-010-0000	533 W 400 S	MU-11	CG	
15-01-303-011-0000	423 S 600 W	MU-11	CG	
15-01-303-015-0000	558 W PACIFIC AVE	MU-11	CG	
15-01-303-016-0000	550 W PACIFIC AVE	MU-11	CG	
15-01-303-017-0000	503 W 400 S	MU-11	CG	
15-01-303-018-0000	435 S 600 W	MU-11	CG	
15-01-304-001-0000	463 S 600 W	MU-11	CG	
15-01-304-003-0000	430-434 S 500 W	MU-11	CG	
15-01-304-004-0000	440 S 500 W	MU-11	CG	
15-01-304-007-0000	454 S 500 W	MU-11	CG	
15-01-329-001-0000	473 W 400 S	MU-11	CG	
15-01-329-002-0000	411 S 500 W	MU-11	CG	
15-01-329-003-0000	475 W 400 S	MU-11	CG	
15-01-329-004-0000	435 W 400 S	MU-11	CG	
15-01-329-006-0000	460 W 500 S	MU-11	CG	
15-01-329-007-0000	460 W 500 S	MU-11	CG	
15-01-329-008-0000	460 W 500 S	MU-11	CG	
15-01-329-016-0000	431 W 400 S	MU-11	CG	
15-01-329-017-0000	409 W 400 S	MU-11	CG	
15-01-329-018-0000	414 W 500 S	MU-11	CG	
15-01-330-001-0000	375 W 400 S	MU-11	CG	
15-01-330-002-0000	361-365 W 400 S	MU-11	CG	
15-01-330-003-0000	351-355 W 400 S	MU-11	CG	
15-01-330-004-0000	351-353 W 400 S	MU-11	CG	
15-01-330-005-0000	343 W 400 S	MU-11	CG	
15-01-330-007-0000	435 S 400 W	MU-11	CG	
15-01-330-008-0000	445 S 400 W	MU-11	CG	
15-01-330-009-0000	350 W 500 S	MU-11	CG	
15-01-330-010-0000	455 S 400 W	MU-11	CG	
15-01-330-011-0000	463 S 400 W	MU-11	CG	
15-01-330-017-0000	350 W 500 S	MU-11	CG	
15-01-330-023-0000	386 W 500 S	MU-11	CG	
15-01-330-024-0000	360 W 500 S	MU-11	CG	D-2
15-01-351-001-0000	614 W 600 S	MU-11	CG	
15-01-352-006-0000	565 S 600 W	MU-11	CG	
15-01-352-007-0000	565 S 600 W	MU-11	CG	
15-01-352-010-0000	546-562 W 600 S	MU-11	CG	
15-01-352-019-0000	505 W 500 S	MU-11	CG	
15-01-352-020-0000	505 W 500 S	MU-11	CG	
15-01-352-021-0000	505 W 500 S	MU-11	CG	
15-01-352-022-0000	505 W 500 S	MU-11	CG	

<b>Tax ID Number</b>	<b>Property Address (Approximate)</b>	<b>New Zone(s)</b>	<b>Current Zone(s) Being Replaced</b>	<b>Current Zone(s) to Remain</b>
15-01-352-023-0000	534 S 500 W	MU-11	CG	
15-01-352-031-0000	546-562 W 600 S	MU-11	CG	
15-01-352-033-0000	580 S 500 W	MU-11	CG	
15-01-352-034-0000	523 W 500 S	MU-11	CG	
15-01-352-037-0000	535 S 600 W	MU-11	CG	
15-01-352-038-0000	549 W 500 S	MU-11	CG	
15-01-353-001-0000	651 W 600 S	MU-11	CG	
15-01-353-003-0000	602 S 600 W	MU-11	CG	
15-01-354-001-0000	619 S 600 W	MU-11	CG	
15-01-354-005-0000	537 W 600 S	MU-11	CG	
15-01-354-006-0000	513 W 600 S	MU-11	CG	
15-01-376-004-0000	471 W 500 S	MU-11	CG	
15-01-376-011-0000	425 W 500 S	MU-11	CG	
15-01-376-014-0000	522 S 400 W	MU-11	CG	
15-01-377-001-0000	525 S 500 W	MU-11	CG	
15-01-377-012-0000	543 S 500 W	MU-11	CG	
15-01-377-023-0000	532 S 400 W	MU-11	CG	
15-01-377-024-0000	536 S 400 W	MU-11	CG	
15-01-377-027-0000	470 W 600 S	MU-11	CG	
15-01-377-029-0000	440 W 600 S	MU-11	CG	
15-01-377-032-0000	568 S 400 W	MU-11	CG	
15-01-377-033-0000	553 S 500 W	MU-11	CG	
15-01-378-007-0000	561 S 400 W	MU-11	CG	
15-01-378-008-0000	374 W 600 S	MU-11	CG	
15-01-378-027-0000	533 S 400 W	MU-11	CG	
15-01-378-028-0000	575 S 400 W	MU-11	CG	
15-01-378-029-0000	554 S GALE ST	MU-11	CG	
15-01-378-031-0000	588 S GALE ST	MU-11	CG	
15-01-378-032-0000	368 W 600 S	MU-11	CG	
15-01-379-010-0000	431 W 600 S	MU-11	CG	
15-01-379-011-0000	431 W 600 S	MU-11	CG	
15-01-379-012-0000	610 S 400 W	MU-11	CG	
15-01-379-013-0000	614 S 400 W	MU-11	CG	
15-01-379-017-0000	646 S 400 W	MU-11	CG	
15-01-379-018-0000	601 S 500 W	MU-11	CG	
15-01-379-020-0000	485 W 600 S	MU-11	CG	
15-01-379-023-0000	647 S GRANARY WY	MU-11	CG	
15-01-379-024-0000	645 S 500 W	MU-11	CG	
15-01-380-017-0000	365 W 600 S	MU-11	CG	D-2,D-2
15-01-381-001-0000	455 W 500 S # COM	MU-11	CG	
15-01-381-002-0000	455 W 500 S # P1	MU-11	CG	
15-01-381-003-0000	455 W 500 S # P2	MU-11	CG	
15-01-381-004-0000	455 W 500 S # P3	MU-11	CG	
15-01-381-005-0000	455 W 500 S # R4	MU-11	CG	
15-01-381-006-0000	455 W 500 S # R5	MU-11	CG	

<b>Tax ID Number</b>	<b>Property Address (Approximate)</b>	<b>New Zone(s)</b>	<b>Current Zone(s) Being Replaced</b>	<b>Current Zone(s) to Remain</b>
15-01-381-007-0000	455 W 500 S # R6	MU-11	CG	
15-01-381-008-0000	455 W 500 S # R7	MU-11	CG	
15-01-381-009-0000	455 W 500 S # R8	MU-11	CG	
15-01-501-003-0000	622 W 600 S	MU-11	CG	
15-01-501-004-0000	606 W 600 S	MU-11	CG	GMU
15-01-501-036-0000	614 W 600 S	MU-11	CG	
15-02-103-003-0000	1230 W 200 S	MU-5	TSA-UN-T	
15-02-103-005-0000	1214 W 200 S	MU-5	TSA-UN-T	
15-02-103-009-0000	125 S NAVAJO ST	MU-5	TSA-UN-T	
15-02-103-010-0000	125 S NAVAJO ST	MU-5	TSA-UN-T	
15-02-104-001-0000	83 S NAVAJO ST	MU-5	TSA-UN-T	
15-02-176-017-0000	264 S GLENDALE ST	MU-2	CN	R-1-5000
15-02-176-018-0000	264 S GLENDALE ST	MU-2	CN	
15-02-177-009-0000	269 S GLENDALE ST	MU-2	CN	
15-02-177-010-0000	269 S GLENDALE ST	MU-2	CN	
15-02-178-018-0000	1048 W 200 S	MU-5	TSA-UN-T	
15-02-178-019-0000	1046 W 200 S	MU-5	TSA-UN-T	
15-02-178-020-0000	1044 W 200 S	MU-5	TSA-UN-T	
15-02-178-021-0000	1040 W 200 S	MU-5	TSA-UN-T	
15-02-178-022-0000	1030 W 200 S	MU-5	TSA-UN-T	
15-02-178-023-0000	1026 W 200 S	MU-5	TSA-UN-T	
15-02-178-024-0000	1024 W 200 S	MU-5	TSA-UN-T	
15-02-178-025-0000	1002-1012 W 200 S	MU-5	TSA-UN-T	
15-02-178-029-0000	1080 W 200 S # NFF1	MU-5	TSA-UN-T	
15-02-178-033-0000	1082 W 200 S	MU-5	TSA-UN-T	RMF-35
15-02-201-003-0000	951 W SOUTHTemple ST	MU-5	TSA-UN-T	
15-02-201-004-0000	947 W SOUTHTemple ST	MU-5	TSA-UN-T	
15-02-201-005-0000	921 W SOUTHTemple ST	MU-5	TSA-UN-T	
15-02-201-006-0000	919 W SOUTHTemple ST	MU-5	TSA-UN-T	
15-02-201-007-0000	909 W SOUTHTemple ST	MU-5	TSA-UN-T	
15-02-201-008-0000	25 S 1000 W	MU-5	TSA-UN-T	
15-02-201-012-0000	15 S 1000 W	MU-5	TSA-UN-T	
15-02-201-013-0000	15 S 1000 W	MU-5	TSA-UN-T	
15-02-201-014-0000	13 S 1000 W	MU-5	TSA-UN-T	
15-02-201-015-0000	32 S 900 W	MU-5	TSA-UN-T	
15-02-201-016-0000	30 S 900 W	MU-5	TSA-UN-T	
15-02-202-001-0000	47 S 1000 W	MU-5	TSA-UN-T	
15-02-202-002-0000	51 S 1000 W	MU-5	TSA-UN-T	
15-02-202-003-0000	961-965 W FOLSOM AVE	MU-5	TSA-UN-T	
15-02-202-004-0000	955-959 W FOLSOM AVE	MU-5	TSA-UN-T	
15-02-202-005-0000	955-959 W FOLSOM AVE	MU-5	TSA-UN-T	
15-02-202-008-0000	945 W FOLSOM AVE	MU-5	TSA-UN-T	
15-02-202-009-0000	943 W FOLSOM AVE	MU-5	TSA-UN-T	
15-02-202-010-0000	923-927 W FOLSOM AVE	MU-5	TSA-UN-T	
15-02-202-013-0000	46 S 900 W	MU-5	TSA-UN-T	

<b>Tax ID Number</b>	<b>Property Address (Approximate)</b>	<b>New Zone(s)</b>	<b>Current Zone(s) Being Replaced</b>	<b>Current Zone(s) to Remain</b>
15-02-202-014-0000	46 S 900 W	MU-5	TSA-UN-T	
15-02-202-015-0000	56 S 900 W	MU-5	TSA-UN-T	
15-02-202-023-0000	946 W 100 S	MU-5	TSA-UN-T	
15-02-202-032-0000	974 W 100 S	MU-5	TSA-UN-T	
15-02-202-033-0000	930-940 W 100 S	MU-5	TSA-UN-T	
15-02-202-034-0000	947 W FOLSOM AVE	MU-5	TSA-UN-T	
15-02-202-038-0000	919 W FOLSOM AVE	MU-5	TSA-UN-T	
15-02-202-039-0000	964 W 100 S	MU-5	TSA-UN-T	
15-02-202-040-0000	950 W 100 S	MU-5	TSA-UN-T	
15-02-202-041-0000	86 S 900 W	MU-5	TSA-UN-T	
15-02-203-002-0000	969 W 100 S	MU-5	TSA-UN-T	
15-02-203-003-0000	967 W 100 S	MU-5	TSA-UN-T	
15-02-203-004-0000	965 W 100 S	MU-5	TSA-UN-T	
15-02-203-005-0000	955 W 100 S	MU-5	TSA-UN-T	
15-02-203-006-0000	945 W 100 S	MU-5	TSA-UN-T	
15-02-203-007-0000	935 W 100 S	MU-5	TSA-UN-T	
15-02-203-008-0000	931 W 100 S	MU-5	TSA-UN-T	
15-02-203-011-0000	116 S 900 W	MU-5	TSA-UN-T	
15-02-203-013-0000	974 W EUCLID AVE	MU-5	TSA-UN-T	
15-02-203-016-0000	958 W EUCLID AVE	MU-5	TSA-UN-T	
15-02-203-017-0000	956 W EUCLID AVE	MU-5	TSA-UN-T	
15-02-203-018-0000	950 W EUCLID AVE	MU-5	TSA-UN-T	
15-02-203-019-0000	942 W EUCLID AVE	MU-5	TSA-UN-T	
15-02-203-022-0000	928 W EUCLID AVE	MU-5	TSA-UN-T	
15-02-203-023-0000	926 W EUCLID AVE	MU-5	TSA-UN-T	
15-02-203-024-0000	924 W EUCLID AVE	MU-5	TSA-UN-T	
15-02-203-025-0000	922 W EUCLID AVE	MU-5	TSA-UN-T	
15-02-203-026-0000	920 W EUCLID AVE	MU-5	TSA-UN-T	
15-02-203-029-0000	914 W EUCLID AVE	MU-5	TSA-UN-T	
15-02-203-030-0000	906 W EUCLID AVE	MU-5	TSA-UN-T	
15-02-203-031-0000	904 W EUCLID AVE	MU-5	TSA-UN-T	
15-02-203-032-0000	902 W EUCLID AVE	MU-5	TSA-UN-T	
15-02-203-033-0000	915 W 100 S	MU-5	TSA-UN-T	
15-02-203-036-0000	918 W EUCLID AVE	MU-5	TSA-UN-T	
15-02-203-037-0000	938 W EUCLID AVE	MU-5	TSA-UN-T	
15-02-203-042-0000	117 S 1000 W	MU-5	TSA-UN-T	
15-02-203-043-0000	119 S 1000 W	MU-5	TSA-UN-T	
15-02-203-044-0000	966 W EUCLID AVE	MU-5	TSA-UN-T	
15-02-203-045-0000	960 W EUCLID AVE	MU-5	TSA-UN-T	
15-02-204-001-0000	15 S 900 W	MU-5	TSA-UN-T	
15-02-204-002-0000	869 W SOUTHTEMPLE ST	MU-5	TSA-UN-T	
15-02-204-003-0000	869 W SOUTHTEMPLE ST	MU-5	TSA-UN-T	
15-02-204-004-0000	25 S 900 W	MU-5	TSA-UN-T	
15-02-204-007-0000	22 S JEREMY ST	MU-5	TSA-UN-T	
15-02-204-008-0000	855 W SOUTHTEMPLE ST	MU-5	TSA-UN-T	

<b>Tax ID Number</b>	<b>Property Address (Approximate)</b>	<b>New Zone(s)</b>	<b>Current Zone(s) Being Replaced</b>	<b>Current Zone(s) to Remain</b>
15-02-204-011-0000	14 S JEREMY ST	MU-5	TSA-UN-T	
15-02-205-002-0000	47 S 900 W	MU-5	TSA-UN-T	
15-02-205-004-0000	55 S 900 W	MU-5	TSA-UN-T	
15-02-205-005-0000	42 S JEREMY ST	MU-5	TSA-UN-T	
15-02-205-006-0000	48 S JEREMY ST	MU-5	TSA-UN-T	
15-02-205-007-0000	54 S JEREMY ST	MU-5	TSA-UN-T	
15-02-205-008-0000	64 S JEREMY ST	MU-5	TSA-UN-T	
15-02-205-009-0000	79 S 900 W	MU-5	TSA-UN-T	
15-02-205-010-0000	872 W 100 S	MU-5	TSA-UN-T	
15-02-205-011-0000	864 W 100 S	MU-5	TSA-UN-T	
15-02-205-012-0000	860 W 100 S	MU-5	TSA-UN-T	
15-02-205-013-0000	850 W 100 S	MU-5	TSA-UN-T	
15-02-205-014-0000	35 S 900 W	MU-5	TSA-UN-T	
15-02-206-003-0000	863 W 100 S	MU-5	TSA-UN-T	
15-02-206-004-0000	859 W 100 S	MU-5	TSA-UN-T	
15-02-206-005-0000	853 W 100 S	MU-5	TSA-UN-T	
15-02-206-006-0000	845 W 100 S	MU-5	TSA-UN-T	
15-02-206-008-0000	125 S 900 W	MU-5	TSA-UN-T	
15-02-206-009-0000	133 S 900 W	MU-5	TSA-UN-T	
15-02-206-010-0000	135 S 900 W	MU-5	TSA-UN-T	
15-02-206-018-0000	122 S JEREMY ST	MU-5	TSA-UN-T	
15-02-206-019-0000	130 S JEREMY ST	MU-5	TSA-UN-T	
15-02-206-020-0000	144 S JEREMY ST	MU-5	TSA-UN-T	
15-02-206-021-0000	148 S JEREMY ST	MU-5	TSA-UN-T	
15-02-206-022-0000	150 S JEREMY ST	MU-5	TSA-UN-T	
15-02-206-023-0000	152 S JEREMY ST	MU-5	TSA-UN-T	
15-02-206-024-0000	154 S JEREMY ST	MU-5	TSA-UN-T	
15-02-206-025-0000	164 S JEREMY ST # A-C	MU-5	TSA-UN-T	
15-02-206-029-0000	864 W 200 S	MU-5	TSA-UN-T	
15-02-206-030-0000	860 W 200 S	MU-5	TSA-UN-T	
15-02-206-031-0000	848 W 200 S	MU-5	TSA-UN-T	
15-02-206-033-0000	111 S 900 W	MU-5	TSA-UN-T	
15-02-206-035-0000	880 W 200 S	MU-5	TSA-UN-T	
15-02-226-001-0000	11 S JEREMY ST	MU-5	TSA-UN-T	
15-02-226-002-0000	15 S JEREMY ST	MU-5	TSA-UN-T	
15-02-226-008-0000	28 S 800 W	MU-5,MU-5	TSA-UN-T,TSA-UN-T	
15-02-226-010-0000	16 S 800 W	MU-8	TSA-UN-C	
15-02-227-001-0000	779 W SOUTHTEMPLE ST	MU-5	TSA-UN-T	
15-02-227-002-0000	777 W SOUTHTEMPLE ST	MU-5	TSA-UN-T	
15-02-227-003-0000	767 W SOUTHTEMPLE ST	MU-5	TSA-UN-T	
15-02-227-004-0000	17 S 800 W	MU-5	TSA-UN-T	
15-02-228-001-0000	761 W SOUTHTEMPLE ST	MU-5	TSA-UN-T	
15-02-228-002-0000	753 W SOUTHTEMPLE ST	MU-5	TSA-UN-T	
15-02-228-003-0000	741 W SOUTHTEMPLE ST	MU-5	TSA-UN-T	

<b>Tax ID Number</b>	<b>Property Address (Approximate)</b>	<b>New Zone(s)</b>	<b>Current Zone(s) Being Replaced</b>	<b>Current Zone(s) to Remain</b>
15-02-228-004-0000	741 W SOUTHTEMPLE ST	MU-5	TSA-UN-T	
15-02-228-005-0000	721 W SOUTHTEMPLE ST	MU-5	TSA-UN-T	
15-02-229-002-0000	49 S JEREMY ST	MU-5	TSA-UN-T	
15-02-229-003-0000	51 S JEREMY ST	MU-5	TSA-UN-T	
15-02-229-007-0000	52 S 800 W	MU-5	TSA-UN-T	
15-02-229-009-0000	60 S 800 W	MU-5	TSA-UN-T	
15-02-229-010-0000	66 S 800 W	MU-5	TSA-UN-T	
15-02-229-013-0000	826 W 100 S	MU-5	TSA-UN-T	
15-02-229-014-0000	824 W 100 S	MU-5	TSA-UN-T	
15-02-229-015-0000	818 W 100 S	MU-5	TSA-UN-T	
15-02-229-016-0000	806 W 100 S	MU-5	TSA-UN-T	
15-02-229-017-0000	804 W 100 S	MU-5	TSA-UN-T	
15-02-229-018-0000	834 W 100 S	MU-5	TSA-UN-T	
15-02-229-021-0000	54 S 800 W	MU-5	TSA-UN-T	
15-02-229-022-0000	50 S 800 W	MU-5	TSA-UN-T	
15-02-230-001-0000	45 S 800 W	MU-5	TSA-UN-T	
15-02-230-002-0000	49 S 800 W	MU-5	TSA-UN-T	
15-02-230-003-0000	57 S 800 W	MU-5	TSA-UN-T	
15-02-230-004-0000	59-61 S 800 W	MU-5	TSA-UN-T	
15-02-230-005-0000	53 S 800 W	MU-5	TSA-UN-T	
15-02-230-006-0000	778-780 W 100 S	MU-5	TSA-UN-T	
15-02-230-007-0000	776 W 100 S	MU-5	TSA-UN-T	
15-02-230-008-0000	774 W 100 S	MU-5	TSA-UN-T	
15-02-230-009-0000	772 W 100 S	MU-5	TSA-UN-T	
15-02-230-010-0000	770 W 100 S	MU-5	TSA-UN-T	
15-02-230-011-0000	35 S 800 W	MU-5	TSA-UN-T	GMU
15-02-232-001-0000	831 W 100 S	MU-5	TSA-UN-T	
15-02-232-002-0000	825 W 100 S	MU-5	TSA-UN-T	
15-02-232-003-0000	823 W 100 S	MU-5	TSA-UN-T	
15-02-232-007-0000	121 S JEREMY ST	MU-5	TSA-UN-T	
15-02-232-008-0000	123 S JEREMY ST	MU-5	TSA-UN-T	
15-02-232-009-0000	127 S JEREMY ST	MU-5	TSA-UN-T	
15-02-232-010-0000	135 S JEREMY ST	MU-5	TSA-UN-T	
15-02-232-011-0000	139 S JEREMY ST	MU-5	TSA-UN-T	
15-02-232-012-0000	145 S JEREMY ST	MU-5	TSA-UN-T	
15-02-232-013-0000	149-151 S JEREMY ST	MU-5	TSA-UN-T	
15-02-232-014-0000	153 S JEREMY ST	MU-5	TSA-UN-T	
15-02-232-015-0000	161 S JEREMY ST	MU-5	TSA-UN-T	
15-02-232-017-0000	124 S 800 W	MU-5	TSA-UN-T	
15-02-232-018-0000	130 S 800 W	MU-5	TSA-UN-T	
15-02-232-024-0000	826 W 200 S	MU-5	TSA-UN-T	
15-02-232-025-0000	824 W 200 S	MU-5	TSA-UN-T	
15-02-232-032-0000	803 W 100 S	MU-5	TSA-UN-T	
15-02-232-033-0000	124 S 800 W	MU-5	TSA-UN-T	

Tax ID Number	Property Address (Approximate)	New Zone(s)	Current Zone(s) Being Replaced	Current Zone(s) to Remain
15-02-232-039-0000	820 W 200 S	MU-5	TSA-UN-T,TSA-UN-T	
15-02-232-040-0000	815 W 100 S	MU-5	TSA-UN-T	
15-02-232-041-0000	815 W 100 S # 1	MU-5	TSA-UN-T	
15-02-232-042-0000	815 W 100 S # 2	MU-5	TSA-UN-T	
15-02-232-043-0000	815 W 100 S # 3	MU-5	TSA-UN-T	
15-02-232-044-0000	815 W 100 S # 4	MU-5	TSA-UN-T	
15-02-232-045-0000	815 W 100 S # 5	MU-5	TSA-UN-T	
15-02-232-046-0000	815 W 100 S # 6	MU-5	TSA-UN-T	
15-02-232-047-0000	815 W 100 S # 7	MU-5	TSA-UN-T	
15-02-232-048-0000	815 W 100 S # 8	MU-5	TSA-UN-T	
15-02-232-049-0000	815 W 100 S # 9	MU-5	TSA-UN-T	
15-02-232-050-0000	815 W 100 S # 10	MU-5	TSA-UN-T	
15-02-233-001-0000	107 S 800 W	MU-5	TSA-UN-T	
15-02-251-002-0000	971 W EUCLID AVE	MU-5	TSA-UN-T	
15-02-251-006-0000	959 W EUCLID AVE	MU-5	TSA-UN-T	
15-02-251-007-0000	957 W EUCLID AVE	MU-5	TSA-UN-T	
15-02-251-008-0000	951 W EUCLID AVE	MU-5	TSA-UN-T	
15-02-251-011-0000	941 W EUCLID AVE	MU-5	TSA-UN-T	
15-02-251-012-0000	931 W EUCLID AVE	MU-5	TSA-UN-T	
15-02-251-013-0000	923 W EUCLID AVE	MU-5	TSA-UN-T	
15-02-251-014-0000	919 W EUCLID AVE	MU-5	TSA-UN-T	
15-02-251-018-0000	160-164 S 900 W	MU-5	TSA-UN-T	
15-02-251-019-0000	992 W 200 S	MU-5	TSA-UN-T	
15-02-251-020-0000	970 W 200 S	MU-5	TSA-UN-T	
15-02-251-021-0000	966 W 200 S	MU-5	TSA-UN-T	
15-02-251-022-0000	962 W 200 S	MU-5	TSA-UN-T	
15-02-251-023-0000	956 W 200 S	MU-5	TSA-UN-T	
15-02-251-028-0000	932 W 200 S	MU-5	TSA-UN-T	
15-02-251-029-0000	930 W 200 S	MU-5	TSA-UN-T	
15-02-251-030-0000	914 W 200 S	MU-5	TSA-UN-T	
15-02-251-031-0000	910 W 200 S	MU-5	TSA-UN-T	
15-02-251-032-0000	178-180 S 900 W	MU-5	TSA-UN-T	
15-02-251-033-0000	947 W EUCLID AVE	MU-5	TSA-UN-T	
15-02-251-034-0000	967 W EUCLID AVE	MU-5	TSA-UN-T	
15-02-251-035-0000	163 S 1000 W	MU-5	TSA-UN-T	
15-02-251-036-0000	165 S 1000 W	MU-5	TSA-UN-T	
15-02-251-037-0000	909 W EUCLID AVE # 102	MU-5	TSA-UN-T	
15-02-251-038-0000	909 W EUCLID AVE # 104	MU-5	TSA-UN-T	
15-02-251-039-0000	909 W EUCLID AVE # 106	MU-5	TSA-UN-T	
15-02-251-040-0000	909 W EUCLID AVE # 108	MU-5	TSA-UN-T	
15-02-251-041-0000	909 W EUCLID AVE # 110	MU-5	TSA-UN-T	
15-02-251-042-0000	909 W EUCLID AVE	MU-5	TSA-UN-T	
15-02-251-043-0000	909 W EUCLID AVE # 101	MU-5	TSA-UN-T	
15-02-251-044-0000	909 W EUCLID AVE # 103	MU-5	TSA-UN-T	

<b>Tax ID Number</b>	<b>Property Address (Approximate)</b>	<b>New Zone(s)</b>	<b>Current Zone(s) Being Replaced</b>	<b>Current Zone(s) to Remain</b>
15-02-251-045-0000	909 W EUCLID AVE # 105	MU-5	TSA-UN-T	
15-02-251-046-0000	909 W EUCLID AVE # 107	MU-5	TSA-UN-T	
15-02-251-047-0000	909 W EUCLID AVE # 109	MU-5	TSA-UN-T	
15-02-258-005-0000	869 W 300 S	MU-3	R-MU-35	
15-02-277-001-0000	748 W 300 S	MU-11	CG	
15-02-277-006-0000	748 W 300 S	MU-11	CG	
15-02-277-010-0000	748 W 300 S	MU-11	CG	
15-02-278-008-0000	736 W 300 S	MU-11	CG	
15-02-278-010-0000	748 W 300 S	MU-11	CG	
15-02-278-011-0000	740 W 300 S	MU-11	CG	
15-02-278-012-0000	669 W 200 S	MU-11	CG	
15-02-279-001-0000	301-333 S 765 W	MU-11	CG	
15-02-280-001-0000	735 W 300 S	MU-11	CG	
15-02-302-010-0000	1259 W IOLA AVE	MU-2	CN	
15-02-302-011-0000	364 S CONCORD ST	MU-2	CN	
15-02-302-019-0000	1266 W 400 S	MU-2	CN	
15-02-302-020-0000	1252 W 400 S	MU-2	CN	
15-02-303-012-0000	1255 W 400 S	MU-2	CN	
15-02-306-013-0000	1222 W 400 S	MU-2	CN	
15-02-306-015-0000	1216 W 400 S	MU-2	CN	
15-02-306-028-0000	1236 W 400 S	MU-2	CN	
15-02-307-001-0000	1233 W 400 S	MU-3	R-MU-35	
15-02-307-002-0000	1225 W 400 S	MU-3	R-MU-35	
15-02-307-003-0000	1221 W 400 S	MU-3	R-MU-35	
15-02-307-004-0000	1217 W 400 S	MU-3	R-MU-35	
15-02-402-028-0000	360 S 900 W	MU-3	R-MU-35	
15-02-402-029-0000	362 S 900 W	MU-3	R-MU-35	
15-02-402-030-0000	364 S 900 W	MU-3	R-MU-35	
15-02-402-031-0000	366 S 900 W	MU-3	R-MU-35	
15-02-402-032-0000	376 S 900 W	MU-3	R-MU-35	
15-02-403-011-0000	864 W 400 S	MU-3	R-MU-35	
15-02-403-012-0000	321 S 870 W	MU-3	R-MU-35	
15-02-403-013-0000	331 S 870 W	MU-3	R-MU-35	
15-02-403-014-0000	365 S 870 W	MU-3	R-MU-35	
15-02-403-015-0000	371 S 870 W	MU-3	R-MU-35	
15-02-403-016-0000	858 W 400 S	MU-3	R-MU-35	
15-02-403-017-0000	852 W 400 S	MU-3	R-MU-35	
15-02-403-018-0000	848 W 400 S	MU-3	R-MU-35	
15-02-405-035-0000	402 S 900 W	MU-3	R-MU-35	
15-02-406-001-0000	877 W 400 S	MU-3	R-MU-35	
15-02-406-002-0000	865 W 400 S	MU-3	R-MU-35	
15-02-406-003-0000	859 W 400 S	MU-3	R-MU-35	
15-02-406-004-0000	857 W 400 S	MU-3	R-MU-35	
15-02-406-005-0000	841-853 W 400 S	MU-3	R-MU-35	
15-02-406-006-0000	839 W 400 S	MU-3	R-MU-35	

<b>Tax ID Number</b>	<b>Property Address (Approximate)</b>	<b>New Zone(s)</b>	<b>Current Zone(s) Being Replaced</b>	<b>Current Zone(s) to Remain</b>
15-02-406-009-0000	435 S 900 W	MU-3	R-MU-35	
15-02-406-010-0000	866 W PACIFIC AVE	MU-3	R-MU-35	
15-02-406-018-0000	417 S 900 W	MU-3	R-MU-35	
15-02-427-001-0000	780 W 400 S	MU-11	CG	
15-02-427-002-0000	730 W 400 S	MU-11	CG	
15-02-427-003-0000	764 W 400 S	MU-11	CG	
15-02-428-006-0000	745 W 400 S	MU-11	CG	
15-02-428-007-0000	745 W 400 S	MU-11	CG	
15-02-428-008-0000	745 W 400 S	MU-11	CG	
15-02-428-009-0000	730 W PACIFIC AVE	MU-11	CG	
15-02-428-010-0000	412 S 700 W	MU-11	CG	
15-02-428-017-0000	748 W PACIFIC AVE	MU-11	CG	
15-02-428-018-0000	744 W PACIFIC AVE	MU-11	CG	
15-02-428-019-0000	742 W PACIFIC AVE	MU-11	CG	
15-02-428-021-0000	751 W 400 S	MU-11	CG	
15-02-428-024-0000	754 W PACIFIC AVE	MU-11	CG	
15-02-428-025-0000	752 W PACIFIC AVE	MU-11	CG	
15-02-428-032-0000	757 W 400 S	MU-11	CG	
15-02-430-009-0000	745 W PACIFIC AVE	MU-11	CG	
15-02-430-010-0000	723 W PACIFIC AVE	MU-11	CG	
15-02-430-012-0000	470 S 700 W	MU-11	CG	
15-02-431-002-0000	421 S 700 W	MU-11	CG	
15-02-482-001-0000	675 W 600 S	MU-11	CG	
15-02-482-002-0000	683 W 600 S	MU-11	CG	
15-02-482-003-0000	709 W 600 S	MU-11	CG	
15-02-482-004-0000	703 W 600 S	MU-11	CG	
15-02-501-013-0000		MU-11	CG	
15-02-501-014-0000		MU-11	CG	
15-02-501-015-0000		MU-11	CG	
15-02-501-016-0000		MU-11	CG	
15-02-501-017-0000		MU-11	CG	
15-02-504-006-0000		MU-5	TSA-UN-T	
15-02-504-096-0000	31 S 800 W	MU-5	TSA-UN-T	
15-03-101-007-0000	46 S ORANGE ST	MU-6	TSA-MUEC-T	
15-03-101-008-0000	70 S ORANGE ST	MU-6	TSA-MUEC-T	
15-03-101-012-0000	80 S ORANGE ST	MU-8	TSA-MUEC-C	
15-03-101-016-0000	80 S ORANGE ST	MU-8	TSA-MUEC-C	
15-03-101-018-0000	1997 W NORTHTEMPLE ST	MU-8	TSA-MUEC-C	
15-03-101-019-0000	80 S ORANGE ST # NFF2	MU-8	TSA-MUEC-C	
15-03-101-027-0000	1975 W NORTHTEMPLE ST	MU-8	TSA-MUEC-C	
15-03-101-028-0000	22 S ORANGE ST	MU-6	TSA-MUEC-T	
15-03-126-004-0000	47 S ORANGE ST	MU-6	TSA-MUEC-T	
15-03-126-005-0000	10 S REDWOOD RD	MU-6	TSA-MUEC-T	
15-03-126-008-0000	50 S REDWOOD RD	MU-6	TSA-MUEC-T	
15-03-233-017-0000	82 S NAVAJO ST	MU-5	TSA-UN-T	

<b>Tax ID Number</b>	<b>Property Address (Approximate)</b>	<b>New Zone(s)</b>	<b>Current Zone(s) Being Replaced</b>	<b>Current Zone(s) to Remain</b>
15-03-255-001-0000	1550 W 200 S	MU-2	CN	
15-03-256-002-0000	1540 W 200 S	MU-2	CN	
15-03-326-034-0000	350 S REDWOOD RD	MU-5	CC	
15-03-326-035-0000	350 S REDWOOD RD	MU-5	CC	
15-03-327-001-0000	402 S REDWOOD RD	MU-5	CC	
15-03-327-002-0000	402 S REDWOOD RD	MU-5	CC	M-1
15-03-327-003-0000	424 S REDWOOD RD	MU-5	CC	M-1
15-03-327-005-0000	440 S REDWOOD RD	MU-5	CC	M-1,M-1
15-03-327-015-0000	460 S REDWOOD RD	MU-5	CC	
15-03-327-016-0000	490 S REDWOOD RD	MU-5	CC	
15-03-327-017-0000	1730 W 500 S	MU-5	CC	M-1
15-03-351-003-0000	1965 W 500 S	MU-5	FB-UN2	PL
15-03-376-004-0000	1759-1765 W 500 S	MU-6	M-1	
15-03-376-005-0000	1759 W 500 S # REAR	MU-6	M-1	
15-03-376-008-0000	502 S REDWOOD RD	MU-5	CC	
15-03-376-012-0000	622 S REDWOOD RD	MU-5,MU-6	CC,M-1	
15-03-376-013-0000	608 S REDWOOD RD	MU-6	M-1	
15-03-376-014-0000	606 S REDWOOD RD	MU-5	CC	
15-03-376-015-0000	604 S REDWOOD RD	MU-5	CC	
15-03-376-016-0000	614 S REDWOOD RD	MU-5	CC	
15-03-376-017-0000	626 S REDWOOD RD	MU-5	CC	
15-03-376-018-0000	638 S REDWOOD RD	MU-5	CC	
15-03-376-020-0000	1749 W 500 S	MU-6	M-1	
15-03-376-023-0000	1863 W 500 S	MU-6	M-1	
15-03-376-024-0000	576 S REDWOOD RD	MU-5	CC	
15-03-376-025-0000	584 S REDWOOD RD	MU-5	CC	
15-03-376-026-0000	1875 W 500 S	MU-6	M-1	
15-03-376-027-0000	1863 W 500 S	MU-6	M-1	
15-03-376-028-0000	1837 W 500 S # NFF1	MU-5	FB-UN2	
15-03-376-029-0000	528 S REDWOOD RD	MU-5	CC	
15-03-376-031-0000	1805 W 500 S	MU-6	M-1	
15-03-376-032-0000	1775 W 500 S	MU-6	M-1	
15-03-376-033-0000	1815 W 500 S	MU-6	M-1	
15-03-376-034-0000	1811 W 500 S	MU-6	M-1	
15-03-376-035-0000	566 S REDWOOD RD	MU-5	CC	
15-03-402-001-0000	1695 W 400 S	MU-5	CC	
15-03-402-018-0000	475 S REDWOOD RD	MU-5	CC	
15-03-402-019-0000	487 S REDWOOD RD	MU-5	CC	
15-03-402-020-0000	1640 W 500 S	MU-5	CC	
15-03-402-022-0000	425 S REDWOOD RD	MU-5	CC	
15-03-402-023-0000	441 S REDWOOD RD	MU-5	CC	
15-03-451-001-0000	505 S REDWOOD RD	MU-5	CC	
15-03-451-002-0000	515 S REDWOOD RD	MU-5	CC	
15-03-451-009-0000	534 S MONTGOMERY ST	MU-5	CC	R-1-7000
15-03-451-033-0000	565 S REDWOOD RD	MU-5	CC	

<b>Tax ID Number</b>	<b>Property Address (Approximate)</b>	<b>New Zone(s)</b>	<b>Current Zone(s) Being Replaced</b>	<b>Current Zone(s) to Remain</b>
15-04-200-004-0000	15 S 2400 W	MU-8	TSA-MUEC-C	
15-04-200-006-0000	121 S 2400 W	MU-8	TSA-MUEC-C	
15-04-200-008-0000	143 S 2400 W	MU-8	TSA-MUEC-C	
15-10-101-001-0000	1882 W INDIANA AVE	MU-5	FB-UN2	PL
15-10-126-004-0000	1818 W INDIANA AVE	MU-6	M-1	
15-10-126-005-0000	1816 W INDIANA AVE	MU-6	M-1	
15-10-126-006-0000	1810 W INDIANA AVE	MU-6	M-1	
15-10-126-008-0000	1806 W INDIANA AVE	MU-6	M-1	
15-10-126-011-0000	694 S REDWOOD RD	MU-5,MU-6	CC,M-1	
15-10-126-012-0000	688 S REDWOOD RD	MU-5,MU-6	CC,M-1	
15-10-126-013-0000	702 S REDWOOD RD	MU-5,MU-6	CC,M-1	
15-10-126-024-0000	1780 W INDIANA AVE	MU-6	M-1	
15-10-126-027-0000	836 S REDWOOD RD	MU-5	CC	
15-10-126-032-0000	1812 W INDIANA AVE	MU-6	M-1	
15-10-126-033-0000	1808 W INDIANA AVE	MU-6	M-1	
15-10-126-035-0000	724 S REDWOOD RD # NFF1	MU-6	M-1	
15-10-126-036-0000	720 S REDWOOD RD	MU-5	CC	
15-10-126-037-0000	728 S REDWOOD RD	MU-5	CC	
15-10-126-041-0000	1802 W INDIANA AVE	MU-6	M-1	
15-10-126-044-0000	1818 W INDIANA AVE	MU-6	M-1	
15-10-126-045-0000	1804 W INDIANA AVE	MU-6	M-1	
15-10-126-049-0000	762 S REDWOOD RD	MU-5,MU-6	CC,M-1	
15-10-126-051-0000	758 S REDWOOD RD	MU-5,MU-6	CC,M-1	
15-10-126-052-0000	760 S REDWOOD RD	MU-5	CC	
15-10-126-053-0000	1720 W INDIANA AVE	MU-5,MU-6	CC,M-1	
15-10-126-055-0000	652 S REDWOOD RD	MU-5,MU-6	CC,M-1	
15-10-176-002-0000	850 S REDWOOD RD	MU-5	CC	M-1
15-10-177-009-0000	996 S REDWOOD RD	MU-5	CC	M-1
15-10-177-021-0000	1760 W REDWOOD DEPOT LN	MU-5	CC	M-1
15-10-177-022-0000	950 S REDWOOD RD	MU-5	CC	M-1
15-10-177-025-0000	910 S REDWOOD RD	MU-5	CC	
15-10-205-016-0000	835 S REDWOOD RD	MU-5	R-MU-45	
15-10-205-017-0000	1668 W INDIANA AVE	MU-5	R-MU-45	
15-10-236-011-0000	1430 W INDIANA AVE	MU-3	R-MU-35	
15-10-236-012-0000	1424 W INDIANA AVE	MU-3	R-MU-35	
15-10-236-013-0000	1420 W INDIANA AVE	MU-3	R-MU-35	
15-10-236-014-0000	1416 W INDIANA AVE	MU-3	R-MU-35	
15-10-236-018-0000	1410 W INDIANA AVE	MU-3	R-MU-35	
15-10-236-019-0000	1380 W INDIANA AVE	MU-2	CN	
15-10-237-006-0000	1348 W INDIANA AVE	MU-2	CN	
15-10-237-009-0000	1358 W INDIANA AVE	MU-2	CN	
15-10-237-010-0000	1354 W INDIANA AVE	MU-2	CN	
15-10-251-002-0000	1657 W INDIANA AVE	MU-5	CC	R-1-5000
15-10-251-010-0000	875 S REDWOOD RD	MU-5	CC	
15-10-251-011-0000	1679 W INDIANA AVE	MU-5	CC	

<b>Tax ID Number</b>	<b>Property Address (Approximate)</b>	<b>New Zone(s)</b>	<b>Current Zone(s) Being Replaced</b>	<b>Current Zone(s) to Remain</b>
15-10-251-012-0000	1677 W INDIANA AVE	MU-5	CC	
15-10-254-001-0000	1661 W 900 S	MU-5	CC	
15-10-254-004-0000	1637 W 900 S	MU-5	CC,CC	
15-10-254-011-0000	1647 W 900 S	MU-5	CC	
15-10-255-016-0000	920 S 1500 W	MU-5	CC	R-1-5000,R-1-7000
15-10-257-002-0000	961 S REDWOOD RD	MU-5	CC	
15-10-257-003-0000	999 S REDWOOD RD	MU-5	CC	
15-10-277-003-0000	857 S PUEBLO ST	MU-2	CN	
15-10-277-007-0000	1419 W INDIANA AVE	MU-2	CN	
15-10-277-008-0000	1415 W INDIANA AVE	MU-2	CN	
15-10-277-009-0000	1407 W INDIANA AVE	MU-2	CN	
15-10-277-013-0000	1433 W INDIANA AVE	MU-2	CN	
15-10-278-001-0000	1385 W INDIANA AVE	MU-2	CN	
15-10-278-002-0000	1377 W INDIANA AVE	MU-2	CN	
15-10-278-003-0000	1371 W INDIANA AVE	MU-2	CN	
15-10-278-005-0000	1353 W INDIANA AVE	MU-2	CN	
15-10-278-012-0000	1367 W INDIANA AVE	MU-2	CN	
15-10-301-010-0000	1704 W CALIFORNIA AVE	MU-5,MU-5,MU-5	CC,CC,CC	M-1,M-1
15-10-326-004-0000	1030 S REDWOOD RD	MU-5	CC	
15-10-326-006-0000	1004 S REDWOOD RD	MU-5	CC	
15-10-327-001-0000	1106 S REDWOOD RD	MU-5	CC	
15-10-327-005-0000	1765 W 1040 S	MU-5	CC	M-1
15-10-327-006-0000	1725 W 1040 S	MU-5	CC	
15-10-327-007-0000	1074 S REDWOOD RD	MU-5	CC	
15-10-327-008-0000	1078 S REDWOOD RD	MU-5	CC	
15-10-327-009-0000	1082 S REDWOOD RD	MU-5	CC	
15-10-328-002-0000	1146 S REDWOOD RD # 106	MU-5	CC	
15-10-328-003-0000	1146 S REDWOOD RD # 105	MU-5	CC	
15-10-328-004-0000	1146 S REDWOOD RD # 104	MU-5	CC	
15-10-328-005-0000	1146 S REDWOOD RD # 103	MU-5	CC	
15-10-328-006-0000	1146 S REDWOOD RD # 102	MU-5	CC	
15-10-328-007-0000	1146 S REDWOOD RD # 101	MU-5	CC	
15-10-328-009-0000	1146 S REDWOOD RD # 201	MU-5	CC	
15-10-328-010-0000	1146 S REDWOOD RD # 202	MU-5	CC	
15-10-328-011-0000	1146 S REDWOOD RD # 203	MU-5	CC	
15-10-328-012-0000	1146 S REDWOOD RD # 204	MU-5	CC	
15-10-328-013-0000	1146 S REDWOOD RD # 205	MU-5	CC	
15-10-328-014-0000	1146 S REDWOOD RD # 206	MU-5	CC	
15-10-328-016-0000	1146 S REDWOOD RD # 306	MU-5	CC	
15-10-328-017-0000	1146 S REDWOOD RD # 305	MU-5	CC	
15-10-328-018-0000	1146 S REDWOOD RD # 304	MU-5	CC	
15-10-328-019-0000	1146 S REDWOOD RD # 303	MU-5	CC	
15-10-328-020-0000	1146 S REDWOOD RD # 302	MU-5	CC	
15-10-328-021-0000	1146 S REDWOOD RD # 301	MU-5	CC	

<b>Tax ID Number</b>	<b>Property Address (Approximate)</b>	<b>New Zone(s)</b>	<b>Current Zone(s) Being Replaced</b>	<b>Current Zone(s) to Remain</b>
15-10-328-023-0000	1146 S REDWOOD RD # 401	MU-5	CC	
15-10-328-024-0000	1146 S REDWOOD RD # 402	MU-5	CC	
15-10-328-025-0000	1146 S REDWOOD RD # 403	MU-5	CC	
15-10-328-026-0000	1146 S REDWOOD RD # 404	MU-5	CC	
15-10-328-027-0000	1146 S REDWOOD RD # 405	MU-5	CC	
15-10-328-029-0000	1146 S REDWOOD RD # 505	MU-5	CC	
15-10-328-030-0000	1146 S REDWOOD RD # 504	MU-5	CC	
15-10-328-031-0000	1146 S REDWOOD RD # 503	MU-5	CC	
15-10-328-032-0000	1146 S REDWOOD RD # 502	MU-5	CC	
15-10-328-033-0000	1146 S REDWOOD RD # 501	MU-5	CC	
15-10-328-035-0000	1146 S REDWOOD RD # 601	MU-5	CC	
15-10-328-036-0000	1146 S REDWOOD RD # 602	MU-5	CC	
15-10-328-037-0000	1146 S REDWOOD RD # 603	MU-5	CC	
15-10-328-038-0000	1146 S REDWOOD RD # 604	MU-5	CC	
15-10-328-039-0000	1146 S REDWOOD RD # 605	MU-5	CC	
15-10-328-040-0000	1146 S REDWOOD RD # 606	MU-5	CC	
15-10-328-042-0000	1146 S REDWOOD RD # 706	MU-5	CC	
15-10-328-043-0000	1146 S REDWOOD RD # 705	MU-5	CC	
15-10-328-044-0000	1146 S REDWOOD RD # 704	MU-5	CC	
15-10-328-045-0000	1146 S REDWOOD RD # 703	MU-5	CC	
15-10-328-046-0000	1146 S REDWOOD RD # 702	MU-5	CC	
15-10-328-047-0000	1146 S REDWOOD RD # 701	MU-5	CC	
15-10-328-049-0000	1146 S REDWOOD RD # 801	MU-5	CC	
15-10-328-050-0000	1146 S REDWOOD RD # 802	MU-5	CC	
15-10-328-051-0000	1146 S REDWOOD RD # 803	MU-5	CC	
15-10-328-052-0000	1146 S REDWOOD RD # 804	MU-5	CC	
15-10-328-053-0000	1146 S REDWOOD RD # 805	MU-5	CC	
15-10-328-054-0000	1146 S REDWOOD RD # 806	MU-5	CC	
15-10-328-056-0000	1146 S REDWOOD RD # 906	MU-5	CC	
15-10-328-057-0000	1146 S REDWOOD RD # 905	MU-5	CC	
15-10-328-058-0000	1146 S REDWOOD RD # 904	MU-5	CC	
15-10-328-059-0000	1146 S REDWOOD RD # 903	MU-5	CC	
15-10-328-060-0000	1146 S REDWOOD RD # 902	MU-5	CC	
15-10-328-061-0000	1146 S REDWOOD RD # 901	MU-5	CC	
15-10-328-062-0000	1146 S REDWOOD RD	MU-5	CC	
15-10-328-063-0000	1146 S REDWOOD RD # 1001	MU-5	CC	
15-10-328-064-0000	1146 S REDWOOD RD # 1002	MU-5	CC	
15-10-328-065-0000	1146 S REDWOOD RD # 1003	MU-5	CC	
15-10-328-066-0000	1146 S REDWOOD RD # 1004	MU-5	CC	
15-10-328-067-0000	1146 S REDWOOD RD # 1005	MU-5	CC	
15-10-328-068-0000	1146 S REDWOOD RD # 1006	MU-5	CC	
15-10-376-012-0000	1290 S REDWOOD RD	MU-5	CC	
15-10-376-015-0000	1730 W SEQUOIA VISTA CIR	MU-5	CC	
15-10-376-016-0000	1785 W SEQUOIA VISTA CIR	MU-5	CC	
15-10-376-020-0000	1230-1248 S REDWOOD RD	MU-5	CC	

<b>Tax ID Number</b>	<b>Property Address (Approximate)</b>	<b>New Zone(s)</b>	<b>Current Zone(s) Being Replaced</b>	<b>Current Zone(s) to Remain</b>
15-10-378-001-0000	1770 W SEQUOIA VISTA # 1A	MU-5	CC	
15-10-378-002-0000	1770 W SEQUOIA VISTA # 1B	MU-5	CC	
15-10-378-003-0000	1770 W SEQUOIA VISTA # 1C	MU-5	CC	
15-10-378-004-0000	1780 W SEQUOIA VISTA # 2A	MU-5	CC	
15-10-378-005-0000	1780 W SEQUOIA VISTA # 2B	MU-5	CC	
15-10-378-007-0000	1755 W SEQUOIA VISTA # 3A	MU-5	CC	
15-10-378-008-0000	1755 W SEQUOIA VISTA # 3B	MU-5	CC	
15-10-378-009-0000	1755 W SEQUOIA VISTA # 3C	MU-5	CC	
15-10-378-010-0000	1755 W SEQUOIA VISTA # 3D	MU-5	CC	
15-10-378-011-0000	1755 W SEQUOIA VISTA # 3E	MU-5	CC	
15-10-378-012-0000	1755 W SEQUOIA VISTA # 3F	MU-5	CC	
15-10-378-015-0000	1770 W SEQUOIA VISTA CIR	MU-5	CC	
15-10-378-016-0000	1755 W SEQUOIA VISTA # 3G	MU-5	CC	
15-10-378-017-0000	1755 W SEQUOIA VISTA # 3H	MU-5	CC	
15-10-401-001-0000	1039 S REDWOOD RD	MU-5	CC	
15-10-401-005-0000	1025 S REDWOOD RD	MU-5	CC	
15-10-401-006-0000		MU-5	CC	
15-10-401-007-0000	1638 W DALTON AVE	MU-5	CC	
15-10-402-003-0000	1125 S REDWOOD RD	MU-5	CC	
15-10-402-004-0000	1151 S REDWOOD RD	MU-5	CC	
15-10-402-005-0000	1075 S REDWOOD RD	MU-5	CC	
15-10-403-003-0000	1071 S PROSPECT ST	MU-5	CC	
15-10-403-004-0000	1077 S PROSPECT ST	MU-5	CC	
15-10-403-005-0000	1079 S PROSPECT ST	MU-5	CC	
15-10-403-007-0000	1061 S PROSPECT ST	MU-5	CC	
15-10-403-008-0000	1073 S PROSPECT ST	MU-5	CC	
15-10-403-009-0000	1077 S PROSPECT ST # A	MU-5	CC	
15-10-403-010-0000	1077 S PROSPECT ST # B	MU-5	CC	
15-10-403-012-0000	1091 S PROSPECT ST	MU-5	CC	
15-10-403-015-0000	1040 S PROSPECT ST	MU-5	CC	
15-10-403-016-0000	1049 S PROSPECT ST	MU-5	CC	
15-10-432-017-0000	1145 S GLENDALE DR	MU-3	CB	R-1-7000
15-10-432-018-0000	1158 S NAVAJO ST	MU-3	CB	R-1-7000,R-2
15-10-451-003-0000	1225 S REDWOOD RD	MU-5	CC	
15-10-451-004-0000	1259 S REDWOOD RD	MU-5	CC	
15-10-451-005-0000	1259 S REDWOOD RD	MU-5	CC	
15-10-451-038-0000	1261 S REDWOOD RD	MU-5	CC	
15-10-451-086-0000	1201 S REDWOOD RD	MU-5	CC	
15-10-451-095-0000	1295 S REDWOOD RD	MU-5	CC	
15-10-451-096-0000	1632 W CALIFORNIA AVE	MU-5	CC	
15-10-451-097-0000	1624 W CALIFORNIA AVE	MU-5	CC	
15-11-202-011-0000	664 S 900 W	MU-2	CN	
15-11-202-012-0000	670 S 900 W	MU-2	CN	
15-11-202-014-0000	910 W 700 S	MU-2	CN	
15-11-202-015-0000	680 S 900 W	MU-2	CN	

<b>Tax ID Number</b>	<b>Property Address (Approximate)</b>	<b>New Zone(s)</b>	<b>Current Zone(s) Being Replaced</b>	<b>Current Zone(s) to Remain</b>
15-11-205-005-0000	917-919 W 700 S	MU-3	CB	
15-11-205-034-0000	780 S 900 W	MU-3	CB	
15-11-205-035-0000	720 S 900 W # 1-16	MU-3	CB	
15-11-206-001-0000	705 S 900 W	MU-3	CB	
15-11-206-005-0000	725 S 900 W	MU-3	R-MU-35	
15-11-206-006-0000	731 S 900 W	MU-3	R-MU-35	
15-11-206-007-0000	737 S 900 W	MU-3	R-MU-35	
15-11-206-008-0000	743 S 900 W	MU-3	R-MU-35	
15-11-206-009-0000	751 S 900 W	MU-3	R-MU-35	
15-11-206-010-0000	757 S 900 W	MU-3	R-MU-35	
15-11-206-020-0000	876 W 800 S	MU-3	R-MU-35	
15-11-206-021-0000	864-866 W 800 S	MU-3	R-MU-35	
15-11-206-022-0000	856 W 800 S	MU-3	R-MU-35	
15-11-206-023-0000	848 W 800 S	MU-3	R-MU-35	
15-11-206-024-0000	848 W 800 S	MU-3	R-MU-35	
15-11-206-025-0000	775 S 900 W	MU-3	R-MU-35	
15-11-227-020-0000	766 S 800 W	MU-3	R-MU-35	
15-11-227-021-0000	836 W 800 S	MU-3	R-MU-35	
15-11-227-022-0000	832 W 800 S	MU-3	R-MU-35	
15-11-227-027-0000	808 W 800 S	MU-3	R-MU-35	
15-11-227-028-0000	802 W 800 S	MU-3	R-MU-35	
15-11-227-035-0000	814 W 800 S	MU-3	R-MU-35	
15-11-227-038-0000	824 W 800 S	MU-3	R-MU-35	
15-11-251-015-0000	802 S 900 W	MU-3	CB	
15-11-251-018-0000	976 W GENESEE AVE	MU-5	R-MU-45	
15-11-251-019-0000	968 W GENESEE AVE	MU-5	R-MU-45	
15-11-251-020-0000	964 W GENESEE AVE	MU-5	R-MU-45	
15-11-251-030-0000	828 S 900 W	MU-3,MU-5	CB,R-MU-45	R-1-5000
15-11-252-001-0000	805 S 900 W	MU-3	R-MU-35	
15-11-252-002-0000	805 S 900 W	MU-3	R-MU-35	
15-11-252-003-0000	805 S 900 W	MU-3	R-MU-35	
15-11-252-004-0000	805 S 900 W	MU-3	R-MU-35	
15-11-252-005-0000	865 W 800 S	MU-3	R-MU-35	
15-11-252-006-0000	859 W 800 S	MU-3	R-MU-35	
15-11-252-007-0000	855 W 800 S	MU-3	R-MU-35	
15-11-252-008-0000	839 W 800 S	MU-3	R-MU-35	
15-11-252-009-0000	835-837 W 800 S	MU-3	R-MU-35	
15-11-252-010-0000	831 W 800 S	MU-3	R-MU-35	
15-11-252-011-0000	825 W 800 S	MU-3	R-MU-35	
15-11-252-012-0000	821 W 800 S	MU-3	R-MU-35	
15-11-252-013-0000	811 W 800 S	MU-3	R-MU-35	
15-11-252-014-0000	809 W 800 S	MU-3	R-MU-35	
15-11-252-015-0000	807 W 800 S	MU-3	R-MU-35	
15-11-252-016-0000	805 W 800 S	MU-3	R-MU-35	
15-11-252-017-0000	821 S 900 W	MU-3	R-MU-35	

<b>Tax ID Number</b>	<b>Property Address (Approximate)</b>	<b>New Zone(s)</b>	<b>Current Zone(s) Being Replaced</b>	<b>Current Zone(s) to Remain</b>
15-11-252-018-0000	825 S 900 W	MU-3	R-MU-35	
15-11-252-019-0000	829 S 900 W	MU-3	R-MU-35	
15-11-252-020-0000	833 S 900 W	MU-3	R-MU-35	
15-11-253-002-0000	983 W GENESEE AVE	MU-5	R-MU-45	
15-11-253-003-0000	975 W GENESEE AVE	MU-5	R-MU-45	
15-11-253-004-0000	969 W GENESEE AVE	MU-5	R-MU-45	
15-11-253-005-0000	959 W GENESEE AVE	MU-5	R-MU-45	
15-11-253-006-0000	953 W GENESEE AVE	MU-5	R-MU-45	
15-11-253-009-0000	925 W GENESEE AVE	MU-5	R-MU-45	
15-11-253-010-0000	923 W GENESEE AVE	MU-5	R-MU-45	
15-11-253-011-0000	919 W GENESEE AVE	MU-5	R-MU-45	
15-11-253-014-0000	972 W 900 S	MU-5	R-MU-45	
15-11-253-017-0000	960 W 900 S	MU-5	R-MU-45	
15-11-253-018-0000	956 W 900 S	MU-5	R-MU-45	
15-11-253-019-0000	952 W 900 S	MU-5	R-MU-45	
15-11-253-020-0000	940 W 900 S	MU-5	R-MU-45	
15-11-253-021-0000	936 W 900 S	MU-5	R-MU-45	
15-11-253-022-0000	932 W 900 S	MU-5	R-MU-45	
15-11-253-023-0000	928 W 900 S	MU-5	R-MU-45	
15-11-253-024-0000	924 W 900 S	MU-5	R-MU-45	
15-11-253-025-0000	922 W 900 S	MU-5	R-MU-45	
15-11-253-026-0000	850 S 900 W	MU-5	R-MU-45	
15-11-253-027-0000	854 S 900 W	MU-5	R-MU-45	
15-11-253-028-0000	856 S 900 W	MU-5	R-MU-45	
15-11-253-029-0000	864 S 900 W	MU-5	R-MU-45	
15-11-253-030-0000	866 S 900 W	MU-5	R-MU-45	
15-11-253-031-0000	868 S 900 W	MU-5	R-MU-45	
15-11-253-032-0000	870 S 900 W	MU-2	CN	
15-11-253-033-0000	945 W GENESEE AVE	MU-5	R-MU-45	
15-11-253-034-0000	968 W 900 S	MU-5	R-MU-45	
15-11-254-001-0000	853 S 900 W	MU-3	R-MU-35	
15-11-254-017-0000	868 W 900 S	MU-3	R-MU-35	
15-11-256-002-0000	906 S 900 W	MU-2	CN	
15-11-276-002-0000	775 W 800 S	MU-6	M-1	
15-11-276-005-0000	765 W 800 S	MU-6	M-1	
15-11-276-006-0000	755 W 800 S	MU-6	M-1	
15-11-276-008-0000	747 W 800 S	MU-6	M-1	
15-11-276-009-0000	711 W 800 S	MU-6	M-1	
15-11-276-010-0000	819 S 800 W	MU-6	M-1	
15-11-276-011-0000	823 S 800 W	MU-6	M-1	
15-11-276-012-0000	825 S 800 W	MU-6	M-1	
15-11-276-013-0000	835 S 800 W	MU-6	M-1	
15-11-276-014-0000	837 S 800 W	MU-6	M-1	
15-11-276-015-0000	756 W GENESEE AVE	MU-6	M-1	
15-11-276-016-0000	830 S 700 W	MU-6	M-1	

<b>Tax ID Number</b>	<b>Property Address (Approximate)</b>	<b>New Zone(s)</b>	<b>Current Zone(s) Being Replaced</b>	<b>Current Zone(s) to Remain</b>
15-11-276-017-0000	773 W 800 S	MU-6	M-1	
15-11-276-018-0000	751 W 800 S	MU-6	M-1	
15-11-276-019-0000	748 W GENESEE AVE	MU-6	M-1	
15-11-277-002-0000	853 S 800 W	MU-6	M-1	
15-11-277-005-0000	865 S 800 W	MU-6	M-1	
15-11-277-006-0000	869 S 800 W	MU-6	M-1	
15-11-277-007-0000	871 S 800 W	MU-6	M-1	
15-11-277-008-0000	875 S 800 W	MU-8	R-MU	
15-11-277-009-0000	792 W 900 S	MU-8	R-MU	
15-11-277-013-0000	763 W GENESEE AVE	MU-6	M-1	
15-11-277-014-0000	761 W GENESEE AVE	MU-6	M-1	
15-11-277-015-0000	755 W GENESEE AVE	MU-6	M-1	
15-11-277-016-0000	751 W GENESEE AVE	MU-6	M-1	
15-11-277-020-0000	756 W 900 S	MU-6	M-1	
15-11-277-021-0000	750 W 900 S	MU-6	M-1	
15-11-277-022-0000	748 W 900 S	MU-6	M-1	
15-11-277-023-0000	746 W 900 S	MU-6	M-1	
15-11-277-028-0000	766 W 900 S	MU-6	M-1	
15-11-277-031-0000	851 S 800 W	MU-6	M-1	
15-11-277-033-0000	847 S 800 W	MU-6	M-1	
15-11-277-034-0000	767 W GENESEE AVE	MU-6	M-1	
15-11-277-035-0000	763 W GENESEE AVE	MU-6	M-1	
15-11-277-037-0000	855 S 800 W	MU-6	M-1	
15-11-277-038-0000	857 S 800 W	MU-6	M-1	
15-11-278-001-0000	735 W GENESEE AVE	MU-8	R-MU	
15-11-278-002-0000	733 W GENESEE AVE	MU-8	R-MU	
15-11-278-003-0000	733 W GENESEE AVE	MU-8	R-MU	
15-11-278-004-0000	733 W GENESEE AVE	MU-8	R-MU	
15-11-278-005-0000	733 W GENESEE AVE	MU-8	R-MU	
15-11-278-006-0000	715 W GENESEE AVE	MU-8	R-MU	
15-11-278-008-0000	740 W 900 S	MU-8	R-MU	
15-11-278-013-0000	706 W 900 S	MU-8	R-MU	
15-11-278-017-0000	717 W GENESEE AVE	MU-8	R-MU	
15-11-278-019-0000	730 W 900 S	MU-8	R-MU	
15-11-278-020-0000	730 W 900 S	MU-8	R-MU	
15-11-278-021-0000	735 W GENESEE AVE	MU-8	R-MU	
15-11-278-022-0000	742 W 900 S	MU-8	R-MU	
15-11-279-001-0000	680 W 900 S	MU-6	M-1	
15-11-280-007-0000	948 S 700 W	MU-6	M-1	
15-11-280-010-0000	930 S 700 W	MU-6	M-1	
15-11-280-019-0000	959 S 800 W	MU-6	M-1	
15-11-281-001-0000	805 S 800 W	MU-3	R-MU-35	
15-11-281-002-0000	805 S 800 W # A	MU-3	R-MU-35	
15-11-281-003-0000	805 S 800 W # B	MU-3	R-MU-35	
15-11-281-004-0000	805 S 800 W # C	MU-3	R-MU-35	

<b>Tax ID Number</b>	<b>Property Address (Approximate)</b>	<b>New Zone(s)</b>	<b>Current Zone(s) Being Replaced</b>	<b>Current Zone(s) to Remain</b>
15-11-281-005-0000	805 S 800 W # D	MU-3	R-MU-35	
15-11-351-001-0000	1225 S GLENDALE DR	MU-3	CB	
15-11-428-009-0000	1035 S 800 W	MU-6	M-1	R-1-5000
15-11-428-010-0000	1029 S 800 W	MU-6	M-1	
15-11-428-029-0000	980 S 700 W	MU-6	M-1	
15-11-428-030-0000	1020 S 700 W	MU-6	M-1	
15-11-428-060-0000	1064 S 700 W	MU-6	M-1	
15-11-428-062-0000	1030 S 700 W	MU-6	M-1	
15-11-430-001-0000	1101 S 700 W	MU-6	M-1	
15-11-456-005-0000	1245 S 900 W	MU-2	CN	
15-11-457-023-0000	1310 S 900 W	MU-2	CN	
15-11-458-015-0000	1307 S 900 W	MU-2	CN	
15-11-480-017-0000	780 W 1355 S	MU-6	M-1	
15-11-480-018-0000	780 W 1355 S	MU-6	M-1	
15-11-480-019-0000	772 W 1355 S	MU-6	M-1	
15-11-480-020-0000	762 W 1355 S	MU-6	M-1	
15-11-480-021-0000	754 W 1355 S	MU-6	M-1	
15-11-480-024-0000	728 W 1355 S	MU-6	M-1	
15-11-480-027-0000	1320 S 700 W	MU-3	CB	
15-11-480-030-0000	1340 S 700 W	MU-6	M-1	
15-11-480-031-0000	734 W 1355 S	MU-6	M-1	
15-11-481-002-0000	1201 S 700 W	MU-6	M-1	
15-11-501-001-0000	967 S 700 W	MU-6	M-1	
15-12-101-001-0000	660 W 700 S	MU-11	CG	
15-12-102-002-0000	604 W 700 S	MU-11	CG	
15-12-102-003-0000	610 W 700 S	MU-11	CG	
15-12-102-004-0000	608 W 700 S	MU-11	CG	
15-12-103-007-0000	556 W 700 S	MU-11	CG	
15-12-103-009-0000	556 W 700 S	MU-11	CG	
15-12-103-010-0000	550 W 700 S	MU-11	CG	
15-12-103-011-0000	552 W 700 S	MU-11	CG	
15-12-103-012-0000	681 S 600 W	MU-11	CG	
15-12-104-004-0000	650 W 800 S	MU-11	CG	
15-12-105-001-0000	637 W 700 S	MU-11	CG	
15-12-106-006-0000	619 W 700 S	MU-11	CG	
15-12-106-008-0000	614 W 800 S	MU-11	CG	
15-12-106-009-0000	618 W 800 S	MU-11	CG	
15-12-106-010-0000	620 W 800 S	MU-11	CG	
15-12-107-001-0000	545 W 700 S	MU-11,MU-11	CG,CG	
15-12-108-001-0000	535 W 700 S	MU-11	CG	
15-12-108-002-0000	501 W 700 S	MU-11	CG	
15-12-108-003-0000	742 S 500 W	MU-11	CG	
15-12-108-006-0000	774 S 500 W	MU-11	CG	
15-12-108-007-0000	774 S 500 W	MU-11	CG	
15-12-108-008-0000	526 W 800 S	MU-11	CG	

<b>Tax ID Number</b>	<b>Property Address (Approximate)</b>	<b>New Zone(s)</b>	<b>Current Zone(s) Being Replaced</b>	<b>Current Zone(s) to Remain</b>
15-12-127-007-0000	660 S 400 W	MU-11	CG	
15-12-127-013-0000	679 S 500 W	MU-11	CG	
15-12-127-014-0000	450 W 700 S	MU-11	CG	
15-12-128-001-0000	657 S 400 W	MU-11	CG	
15-12-128-007-0000	380 W 700 S	MU-11	CG	
15-12-128-008-0000	372 W 700 S	MU-11	CG	
15-12-128-009-0000	356 W 700 S	MU-11	CG	
15-12-128-010-0000	356 W 700 S	MU-11	CG	
15-12-128-011-0000	663 S 400 W	MU-11	CG	
15-12-128-012-0000	663 S 400 W	MU-11	CG	
15-12-129-001-0000	467 W 700 S	MU-11	CG	
15-12-129-002-0000	717 S 500 W	MU-11	CG	
15-12-129-003-0000	735 S 500 W	MU-11	CG	
15-12-129-004-0000	463 W 700 S	MU-11	CG	
15-12-129-005-0000	455 W 700 S	MU-11	CG	
15-12-129-006-0000	451 W 700 S	MU-11	CG	
15-12-129-009-0000	745 S 500 W	MU-11	CG	
15-12-129-010-0000	738 S 400 W	MU-11	CG	
15-12-129-011-0000	750 S 400 W	MU-11	CG	
15-12-129-012-0000	440 W 800 S	MU-11	CG	
15-12-129-013-0000	780 S 400 W	MU-11	CG	
15-12-129-016-0000	413 W 700 S	MU-11	CG	
15-12-130-018-0000	380 W 800 S	MU-11	CG	
15-12-130-019-0000	364 W 800 S	MU-11	CG	
15-12-130-020-0000	360-362 W 800 S	MU-11	CG	
15-12-130-023-0000	344 W 800 S	MU-11	CG	
15-12-130-029-0000	351-385 W 700 S	MU-11	CG	
15-12-130-031-0000	735 S 400 W	MU-11	CG	
15-12-130-034-0000	765 S 400 W	MU-11	CG	
15-12-130-035-0000	345 W 700 S	MU-11	CG	
15-12-130-037-0000	739 S 400 W	MU-11	CG	
15-12-151-001-0000	643 W 800 S	MU-11	CG	
15-12-152-002-0000	617 W 800 S	MU-11	CG	
15-12-152-003-0000	615 W 800 S	MU-11	CG	
15-12-153-004-0000	510 W 900 S	MU-11	CG	
15-12-153-005-0000	513 W 800 S	MU-11	CG	
15-12-154-001-0000	939 S 700 W	MU-6	M-1	
15-12-154-002-0000	905 S 700 W	MU-6	M-1	
15-12-155-001-0000	920 S 500 W	MU-11	CG	
15-12-155-002-0000	920 S 500 W	MU-11	CG	
15-12-155-005-0000	505 W 900 S	MU-11,MU-11,MU-11	CG,CG,CG	
15-12-156-001-0000	920 S 500 W	MU-11	CG	
15-12-157-001-0000	920 S 500 W	MU-11	CG	
15-12-157-002-0000	920 S 500 W	MU-11	CG	

<b>Tax ID Number</b>	<b>Property Address (Approximate)</b>	<b>New Zone(s)</b>	<b>Current Zone(s) Being Replaced</b>	<b>Current Zone(s) to Remain</b>
15-12-157-003-0000	950 S 500 W	MU-11	CG	
15-12-176-001-0000	471 W 800 S	MU-11	CG	
15-12-176-002-0000	827 S 500 W	MU-11	CG	
15-12-176-005-0000	855 S 500 W	MU-11	CG	
15-12-176-007-0000	863 S 500 W	MU-11	CG	
15-12-176-008-0000	440 W 900 S	MU-11	CG	
15-12-176-010-0000	825 S 500 W	MU-11	CG	
15-12-176-011-0000	449 W 800 S	MU-11	CG	
15-12-176-016-0000	440 W 900 S	MU-11	CG	
15-12-176-019-0000	850 S 400 W	MU-11	CG	
15-12-176-020-0000	888 S 400 W	MU-11	CG	
15-12-176-021-0000	423 W 800 S	MU-11	CG	
15-12-176-022-0000	824 S 400 W	MU-11	CG	
15-12-176-023-0000	824 S 400 W	MU-11	CG	
15-12-176-024-0000	422 W 900 S	MU-11	CG	
15-12-177-007-0000	370 W 900 S	MU-11	FB-MU11	
15-12-178-018-0000	914 S RIO GRANDE ST	MU-11	CG	
15-12-179-009-0000	936 S 400 W	MU-11	CG	
15-12-179-010-0000	911 S RIO GRANDE ST	MU-11	CG	
15-12-180-022-0000	372 W AMERICAN AVE	MU-11	CG	
15-12-180-023-0000	390 W AMERICAN AVE	MU-11	CG	
15-12-180-024-0000	372 W AMERICAN AVE	MU-11	CG	
15-12-180-025-0000	919 S 400 W	MU-11	CG	
15-12-181-001-0000	365 W 900 S	MU-11	CG	
15-12-181-002-0000	904 S GALE ST	MU-11	CG	
15-12-181-003-0000	906-910 S GALE ST	MU-11	CG	
15-12-181-004-0000	916 S GALE ST	MU-11	CG	
15-12-181-005-0000	920 S GALE ST	MU-11	CG	
15-12-181-006-0000	924 S GALE ST	MU-11	CG	
15-12-181-007-0000	924 S GALE ST	MU-11	CG	
15-12-181-008-0000	924 S GALE ST	MU-11	CG	
15-12-181-009-0000	924 S GALE ST	MU-11	CG	
15-12-183-001-0000	961 S 400 W	MU-11	CG	
15-12-183-002-0000	965 S 400 W	MU-11	CG	
15-12-183-006-0000	389 W AMERICAN AVE	MU-11	CG	
15-12-183-012-0000	373 W AMERICAN AVE	MU-11	CG	
15-12-183-014-0000	969 S 400 W	MU-11	CG	
15-12-183-016-0000	337 W AMERICAN AVE	MU-11	CG	
15-12-183-017-0000	353 W AMERICAN AVE	MU-11	CG	
15-12-183-018-0000	337 W AMERICAN AVE	MU-11	CG	
15-12-201-013-0000	340 W 700 S	MU-11	CG	D-2
15-12-205-001-0000	711 S 300 W	MU-5	FB-UN2	
15-12-205-002-0000	271 W 700 S	MU-5	FB-UN2	
15-12-205-003-0000	267 W 700 S	MU-5	FB-UN2	
15-12-205-005-0000	717 S 300 W	MU-5	FB-UN2	

<b>Tax ID Number</b>	<b>Property Address (Approximate)</b>	<b>New Zone(s)</b>	<b>Current Zone(s) Being Replaced</b>	<b>Current Zone(s) to Remain</b>
15-12-205-006-0000	255 W 700 S	MU-5	FB-UN2	
15-12-205-007-0000	249 W 700 S	MU-5	FB-UN2	
15-12-205-008-0000	243 W 700 S	MU-5	FB-UN2	
15-12-205-013-0000	223 W 700 S	MU-5	FB-UN2	
15-12-205-014-0000	263 W 700 S	MU-5	FB-UN2	
15-12-205-015-0000	263 W 700 S	MU-5	FB-UN2	
15-12-206-001-0000	721 S 200 W	MU-5	FB-UN2	
15-12-206-002-0000	725 S 300 W	MU-5	FB-UN2	
15-12-206-003-0000	719 S 200 W	MU-5	FB-UN2	
15-12-206-012-0000	739 S 300 W	MU-5	FB-UN2	
15-12-206-013-2000	745 S 300 W	MU-5	FB-UN2	
15-12-206-013-6000	745 S 300 W	MU-5	FB-UN2	
15-12-206-015-2000	252 W MONTROSE AVE	MU-5	FB-UN2	
15-12-206-015-6000	252 W MONTROSE AVE	MU-5	FB-UN2	
15-12-206-016-2000	244-246 W MONTROSE AVE	MU-5	FB-UN2	
15-12-206-016-6000	244-246 W MONTROSE AVE	MU-5	FB-UN2	
15-12-206-017-0000	254 W MONTROSE AVE	MU-5	FB-UN2	
15-12-207-001-0000	753 S 300 W	MU-5	FB-UN2	
15-12-207-002-0000	765 S 300 W	MU-6,MU-5	FB-UN2	
15-12-207-012-0000	244 W 800 S	MU-5	FB-UN2	
15-12-207-013-0000	264 W 800 S	MU-6,MU-5	FB-UN2	
15-12-207-016-0000	775 S 300 W	MU-6	FB-UN2	
15-12-208-007-0000	205 W 700 S	MU-6	FB-UN2	
15-12-208-010-0000	710 S 200 W	MU-5	FB-UN2	
15-12-209-009-0000	754 S 200 W	MU-5	FB-UN2	
15-12-209-010-0000	750 S 200 W	MU-5	FB-UN2	
15-12-210-002-0000	764 S 200 W	MU-6	FB-UN2	
15-12-210-003-0000	232 W 800 S	MU-6,MU-5	FB-UN2	
15-12-251-001-0000	850 S 300 W	MU-11	FB-MU11	
15-12-252-002-0000	821 S 300 W	MU-5	FB-UN2	
15-12-252-003-0000	823 S 300 W	MU-5	FB-UN2	
15-12-252-004-0000	829 S 300 W	MU-5	FB-UN2	
15-12-252-005-0000	835 S 300 W	MU-5	FB-UN2	
15-12-252-008-0000	843 S 300 W	MU-5	FB-UN2	
15-12-252-016-0000	820 S WASHINGTON ST	MU-5	FB-UN2	
15-12-252-028-0000	864 S WASHINGTON ST	MU-5	FB-UN2	
15-12-252-029-0000	868 S WASHINGTON ST	MU-5	FB-UN2	
15-12-252-030-0000	260 W 900 S	MU-5	FB-UN2	
15-12-252-031-0000	248 W 900 S	MU-5	FB-UN2	
15-12-252-033-0000	839 S 300 W	MU-5	FB-UN2	
15-12-252-035-0000	278 W 900 S	MU-6	FB-UN2	
15-12-252-043-0000	255 W 800 S	MU-5	FB-UN2	
15-12-252-044-0000	285 W 800 S	MU-6	FB-UN2	
15-12-252-045-0000	275 W 800 S # 4	MU-6	FB-UN2	
15-12-252-046-0000	275 W 800 S # 3	MU-6	FB-UN2	

<b>Tax ID Number</b>	<b>Property Address (Approximate)</b>	<b>New Zone(s)</b>	<b>Current Zone(s) Being Replaced</b>	<b>Current Zone(s) to Remain</b>
15-12-252-047-0000	275 W 800 S # 2	MU-6	FB-UN2	
15-12-252-048-0000	275 W 800 S # 1	MU-6	FB-UN2	
15-12-252-049-0000	275 W 800 S # 5	MU-6	FB-UN2	
15-12-252-050-0000	275 W 800 S # 6	MU-6	FB-UN2	
15-12-252-051-0000	275 W 800 S # 7	MU-6	FB-UN2	
15-12-252-052-0000	275 W 800 S # 8	MU-6	FB-UN2	
15-12-252-053-0000	275 W 800 S # 9	MU-6	FB-UN2	
15-12-252-054-0000	275 W 800 S # 10	MU-6	FB-UN2	
15-12-252-055-0000	275 W 800 S # 11	MU-6	FB-UN2	
15-12-252-056-0000	275 W 800 S # 15	MU-6	FB-UN2	
15-12-252-057-0000	275 W 800 S # 16	MU-6	FB-UN2	
15-12-252-058-0000	275 W 800 S # 17	MU-6	FB-UN2	
15-12-252-059-0000	275 W 800 S # 14	MU-6	FB-UN2	
15-12-252-060-0000	275 W 800 S # 13	MU-6	FB-UN2	
15-12-252-061-0000	275 W 800 S # 12	MU-6	FB-UN2	
15-12-253-002-0000	821 S WASHINGTON ST	MU-5	FB-UN2	
15-12-253-014-0000	234 W 900 S	MU-5	FB-UN2	
15-12-253-019-0000	830 S 200 W	MU-5	FB-UN2	
15-12-253-020-0000	832 S 200 W	MU-5	FB-UN2	
15-12-253-021-0000	834 S 200 W	MU-5	FB-UN2	
15-12-253-022-0000	840 S 200 W	MU-5	FB-UN2	
15-12-253-023-0000	854 S 200 W	MU-5	FB-UN2	
15-12-253-024-0000	858 S 200 W	MU-5	FB-UN2	
15-12-253-025-0000	862 S 200 W	MU-6	FB-UN2	
15-12-253-029-0000	231 W 800 S	MU-5,MU-6	FB-UN2,FB-UN2	
15-12-253-030-0000	888 S 200 W	MU-6	FB-UN2	
15-12-254-001-0000	181 W 800 S	MU-6	FB-UN2	
15-12-254-002-0000	165-167 W 800 S	MU-6	FB-UN2	
15-12-254-003-0000	817 S 200 W	MU-6	FB-UN2	
15-12-254-006-0000	829 S 200 W	MU-5	FB-UN2	
15-12-254-009-0000	841 S 200 W	MU-5	FB-UN2	
15-12-254-012-0000	855 S 200 W	MU-5	FB-UN2	
15-12-254-013-0000	857-859 S 200 W	MU-5	FB-UN2	
15-12-254-033-0000	870 S JEFFERSON ST	MU-5	FB-UN2	
15-12-254-034-0000	160 W 900 S	MU-5	FB-UN2	
15-12-254-037-0000	181 W 800 S	MU-6	FB-UN2	
15-12-254-044-0000	877 S 200 W # 100	MU-6	FB-UN2	
15-12-254-045-0000	877 S 200 W # 101	MU-6	FB-UN2	
15-12-254-046-0000	877 S 200 W # 102	MU-6	FB-UN2	
15-12-254-047-0000	877 S 200 W # 103	MU-6	FB-UN2	
15-12-254-048-0000	877 S 200 W # 104	MU-6	FB-UN2	
15-12-254-049-0000	877 S 200 W # 200	MU-6	FB-UN2	
15-12-254-050-0000	877 S 200 W # 201	MU-6	FB-UN2	
15-12-254-051-0000	877 S 200 W # 202	MU-6	FB-UN2	
15-12-254-052-0000	877 S 200 W # 203	MU-6	FB-UN2	

<b>Tax ID Number</b>	<b>Property Address (Approximate)</b>	<b>New Zone(s)</b>	<b>Current Zone(s) Being Replaced</b>	<b>Current Zone(s) to Remain</b>
15-12-254-053-0000	877 S 200 W # 204	MU-6	FB-UN2	
15-12-254-054-0000	877 S 200 W	MU-6	FB-UN2	
15-12-254-055-0000	877 S 200 W # 205	MU-6	FB-UN2	
15-12-254-056-0000	877 S 200 W # 206	MU-6	FB-UN2	
15-12-254-057-0000	877 S 200 W # 207	MU-6	FB-UN2	
15-12-254-058-0000	877 S 200 W # 208	MU-6	FB-UN2	
15-12-254-059-0000	877 S 200 W # 210	MU-6	FB-UN2	
15-12-254-060-0000	877 S 200 W # 209	MU-6	FB-UN2	
15-12-254-061-0000	877 S 200 W # 211	MU-6	FB-UN2	
15-12-254-062-0000	877 S 200 W # 212	MU-6	FB-UN2	
15-12-254-063-0000	877 S 200 W # 213	MU-6	FB-UN2	
15-12-254-064-0000	877 S 200 W # 214	MU-6	FB-UN2	
15-12-254-065-0000	877 S 200 W # 215	MU-6	FB-UN2	
15-12-254-066-0000	877 S 200 W # 216	MU-6	FB-UN2	
15-12-254-067-0000	877 S 200 W # 217	MU-6	FB-UN2	
15-12-254-068-0000	877 S 200 W # 218	MU-6	FB-UN2	
15-12-254-069-0000	877 S 200 W # C100	MU-6	FB-UN2	
15-12-254-070-0000	877 S 200 W # C101	MU-6	FB-UN2	
15-12-254-071-0000	877 S 200 W # C102	MU-6	FB-UN2	
15-12-254-072-0000	877 S 200 W # C103	MU-6	FB-UN2	
15-12-254-073-0000	877 S 200 W # C104	MU-6	FB-UN2	
15-12-254-074-0000	877 S 200 W # C105	MU-6	FB-UN2	
15-12-254-075-0000	877 S 200 W # C106	MU-6	FB-UN2	
15-12-254-076-0000	877 S 200 W # C107	MU-6	FB-UN2	
15-12-254-077-0000	833 S 200 W	MU-5	FB-UN2	
15-12-254-078-0000	835 S 200 W	MU-5	FB-UN2	
15-12-254-079-0000	837 S 200 W	MU-5	FB-UN2	
15-12-254-080-0000	839 S 200 W	MU-5	FB-UN2	
15-12-254-086-0000	825 S 200 W	MU-5	FB-UN2	
15-12-254-087-0000	851 S 200 W	MU-5	FB-UN2	
15-12-257-001-2000	271 W 900 S	MU-6	FB-UN2	
15-12-257-001-2001	909 S 300 W	MU-6	FB-UN2	
15-12-257-003-0000	921 S 300 W	MU-5	FB-UN2	
15-12-257-004-0000	929 S 300 W	MU-5	FB-UN2	
15-12-257-005-0000	937 S 300 W	MU-5	FB-UN2	
15-12-257-009-0000	961 S 300 W	MU-5	FB-UN2	
15-12-257-010-0000	969 S 300 W	MU-5	FB-UN2	
15-12-257-011-0000	259 W 900 S	MU-5	FB-UN2	
15-12-257-012-0000	251 W 900 S	MU-5	FB-UN2	
15-12-257-013-0000	908 S WASHINGTON ST	MU-5	FB-UN2	
15-12-257-014-0000	912 S WASHINGTON ST	MU-5	FB-UN2	
15-12-257-015-0000	922 S WASHINGTON ST	MU-5	FB-UN2	
15-12-257-018-0000	938 S WASHINGTON ST	MU-5	FB-UN2	
15-12-257-022-0000	962 S WASHINGTON ST	MU-5	FB-UN2	
15-12-257-026-0000	945 S 300 W	MU-5	FB-UN2	

<b>Tax ID Number</b>	<b>Property Address (Approximate)</b>	<b>New Zone(s)</b>	<b>Current Zone(s) Being Replaced</b>	<b>Current Zone(s) to Remain</b>
15-12-257-027-0000	928 S WASHINGTON ST	MU-5	FB-UN2	
15-12-257-028-0000	968 S WASHINGTON ST	MU-5	FB-UN2	
15-12-257-029-0000	950 S WASHINGTON ST	MU-5	FB-UN2	
15-12-258-002-0000	227-229 W 900 S	MU-5	FB-UN2	
15-12-258-010-0000	935-937 S WASHINGTON ST	MU-5	FB-UN2	
15-12-258-011-0000	945 S WASHINGTON ST	MU-5	FB-UN2	
15-12-258-012-0000	951 S WASHINGTON ST	MU-5	FB-UN2	
15-12-258-013-0000	955 S WASHINGTON ST	MU-5	FB-UN2	
15-12-258-014-0000	961 S WASHINGTON ST	MU-5	FB-UN2	
15-12-258-017-0000	932 S 200 W	MU-5	FB-UN2	
15-12-258-018-0000	936 S 200 W	MU-5	FB-UN2	
15-12-258-020-0000	950 S 200 W	MU-5	FB-UN2	
15-12-258-021-0000	952 S 200 W	MU-6,MU-5	FB-UN2	
15-12-258-022-0000	964 S 200 W	MU-6	FB-UN2	
15-12-258-023-0000	964 S 200 W	MU-6	FB-UN2	
15-12-258-024-0000	967 S WASHINGTON ST	MU-5	FB-UN2	
15-12-258-025-0000	224 W FAYETTE AVE	MU-5	FB-UN2	
15-12-258-026-0000	222 W FAYETTE AVE	MU-5	FB-UN2	
15-12-258-027-0000	216 W FAYETTE AVE	MU-6	FB-UN2	
15-12-258-028-0000	968 S 200 W	MU-6	FB-UN2	
15-12-258-031-0000	942 S 200 W	MU-5	FB-UN2	
15-12-258-032-0000	915 S WASHINGTON ST	MU-6	FB-UN2	
15-12-258-033-0000	916 S 200 W	MU-6	FB-UN2	
15-12-259-001-0000	901 S 200 W	MU-6	FB-UN2	
15-12-259-002-0000	175 W 900 S	MU-6	FB-UN2	
15-12-259-003-0000	909 S 200 W	MU-6	FB-UN2	
15-12-259-004-0000	917 S 200 W	MU-6	FB-UN2	
15-12-259-005-0000	921 S 200 W	MU-6,MU-5	FB-UN2	
15-12-259-006-0000	925 S 200 W	MU-5	FB-UN2	
15-12-259-007-0000	937 S 200 W	MU-5	FB-UN2	
15-12-259-008-0000	937 S 200 W	MU-5	FB-UN2	
15-12-259-009-0000	943 S 200 W	MU-5	FB-UN2	
15-12-259-010-0000	947 S 200 W	MU-5	FB-UN2	
15-12-259-014-0000	969 S 200 W	MU-5	FB-UN2	
15-12-259-015-0000	971 S 200 W	MU-5	FB-UN2	
15-12-259-016-0000	163 W 900 S	MU-5	FB-UN2	
15-12-259-019-0000	922 S JEFFERSON ST	MU-5	FB-UN2	
15-12-259-020-0000	926 S JEFFERSON ST	MU-5	FB-UN2	
15-12-259-021-0000	936 S JEFFERSON ST	MU-5	FB-UN2	
15-12-259-022-0000	940 S JEFFERSON ST	MU-5	FB-UN2	
15-12-259-023-0000	942 S JEFFERSON ST	MU-5	FB-UN2	
15-12-259-024-0000	950 S JEFFERSON ST	MU-5	FB-UN2	
15-12-259-025-0000	954 S JEFFERSON ST	MU-5	FB-UN2	
15-12-259-026-0000	954 S JEFFERSON ST	MU-5	FB-UN2	
15-12-259-027-0000	965 S 200 W	MU-5	FB-UN2	

<b>Tax ID Number</b>	<b>Property Address (Approximate)</b>	<b>New Zone(s)</b>	<b>Current Zone(s) Being Replaced</b>	<b>Current Zone(s) to Remain</b>
15-12-259-033-0000	916 S JEFFERSON ST	MU-5	FB-UN2	
15-12-260-001-0000	223 W FAYETTE AVE	MU-5	FB-UN2	
15-12-260-002-0000	215 W FAYETTE AVE	MU-6	FB-UN2	
15-12-261-001-0000	933 S WASHINGTON ST # COM	MU-5	FB-UN2	
15-12-261-002-0000	933 S WASHINGTON ST # 111	MU-5	FB-UN2	
15-12-261-003-0000	933 S WASHINGTON ST # 110	MU-5	FB-UN2	
15-12-261-004-0000	933 S WASHINGTON ST # 109	MU-5	FB-UN2	
15-12-261-005-0000	933 S WASHINGTON ST # 108	MU-5	FB-UN2	
15-12-261-006-0000	933 S WASHINGTON ST # 107	MU-5	FB-UN2	
15-12-261-007-0000	933 S WASHINGTON ST # 112	MU-5	FB-UN2	
15-12-261-008-0000	933 S WASHINGTON ST # 113	MU-5	FB-UN2	
15-12-261-009-0000	933 S WASHINGTON ST # 114	MU-5	FB-UN2	
15-12-261-010-0000	933 S WASHINGTON ST # 115	MU-5	FB-UN2	
15-12-261-011-0000	933 S WASHINGTON ST # 116	MU-5	FB-UN2	
15-12-261-012-0000	933 S WASHINGTON ST # 311	MU-5	FB-UN2	
15-12-261-013-0000	933 S WASHINGTON ST # 310	MU-5	FB-UN2	
15-12-261-014-0000	933 S WASHINGTON ST # 309	MU-5	FB-UN2	
15-12-261-015-0000	933 S WASHINGTON ST # 308	MU-5	FB-UN2	
15-12-261-016-0000	933 S WASHINGTON ST # 307	MU-5	FB-UN2	
15-12-261-017-0000	933 S WASHINGTON ST # 312	MU-5	FB-UN2	
15-12-261-018-0000	933 S WASHINGTON ST # 313	MU-5	FB-UN2	
15-12-261-019-0000	933 S WASHINGTON ST # 314	MU-5	FB-UN2	
15-12-261-020-0000	933 S WASHINGTON ST # 315	MU-5	FB-UN2	
15-12-261-021-0000	933 S WASHINGTON ST # 316	MU-5	FB-UN2	
15-12-276-001-0000	143 W 800 S	MU-5	FB-UN2	
15-12-276-002-0000	125-127 W 800 S	MU-5	FB-UN2	
15-12-276-016-0000	871 S JEFFERSON ST	MU-5	FB-UN2	
15-12-276-017-0000	126 W 900 S	MU-5	FB-UN2	
15-12-276-018-0000	120 W 900 S	MU-5	FB-UN2	
15-12-276-023-0000	820 S WESTTEMPLE ST	MU-6	FB-UN2	
15-12-276-027-0000	840 S WESTTEMPLE ST	MU-5	FB-UN2	
15-12-276-028-0000	844 S WESTTEMPLE ST	MU-5	FB-UN2	
15-12-276-029-0000	850 S WESTTEMPLE ST	MU-5	FB-UN2	
15-12-276-030-0000	852 S WESTTEMPLE ST	MU-5	FB-UN2	
15-12-276-031-0000	856 S WESTTEMPLE ST	MU-6,MU-5	FB-UN2	
15-12-276-034-0000	892 S WESTTEMPLE ST	MU-6	FB-UN2	
15-12-276-035-0000	111 W 800 S	MU-6	FB-UN2	
15-12-276-039-0000	826 S WESTTEMPLE ST # A	MU-5	FB-UN2	
15-12-276-040-0000	826 S WESTTEMPLE ST # B	MU-5	FB-UN2	
15-12-276-041-0000	826 S WESTTEMPLE ST # C	MU-5	FB-UN2	
15-12-276-042-0000	830 S WESTTEMPLE ST # A	MU-5	FB-UN2	
15-12-276-043-0000	830 S WESTTEMPLE ST # B	MU-5	FB-UN2	
15-12-276-044-0000	830 S WESTTEMPLE ST # C	MU-5	FB-UN2	
15-12-276-045-0000	824 S WESTTEMPLE ST # A	MU-5	FB-UN2	
15-12-276-046-0000	824 S WESTTEMPLE ST # B	MU-5	FB-UN2	

<b>Tax ID Number</b>	<b>Property Address (Approximate)</b>	<b>New Zone(s)</b>	<b>Current Zone(s) Being Replaced</b>	<b>Current Zone(s) to Remain</b>
15-12-276-047-0000	824 S WESTTEMPLE ST # C	MU-5	FB-UN2	
15-12-276-048-0000	832 S WESTTEMPLE ST # A	MU-5	FB-UN2	
15-12-276-049-0000	832 S WESTTEMPLE ST # B	MU-5	FB-UN2	
15-12-276-050-0000	832 S WESTTEMPLE ST # C	MU-5	FB-UN2	
15-12-279-001-0000	135 W 900 S	MU-5	FB-UN2	
15-12-279-002-0000	909 S JEFFERSON ST	MU-5	FB-UN2	
15-12-279-003-0000	913 S JEFFERSON ST	MU-5	FB-UN2	
15-12-279-004-0000	915 S JEFFERSON ST	MU-5	FB-UN2	
15-12-279-005-0000	925 S JEFFERSON ST	MU-5	FB-UN2	
15-12-279-006-0000	933 S JEFFERSON ST	MU-5	FB-UN2	
15-12-279-007-0000	935 S JEFFERSON ST	MU-5	FB-UN2	
15-12-279-008-0000	937 S JEFFERSON ST	MU-5	FB-UN2	
15-12-279-009-0000	937 S JEFFERSON ST	MU-5	FB-UN2	
15-12-279-010-0000	939 S JEFFERSON ST	MU-5	FB-UN2	
15-12-279-016-0000	117 W 900 S	MU-6	FB-UN2	
15-12-281-001-0000	975 S WESTTEMPLE ST	MU-5	CC	
15-12-301-001-0000	977 S 700 W	MU-6	M-1	
15-12-301-002-0000	1025 S 700 W	MU-6	M-1	
15-12-301-003-0000	1055 S 700 W	MU-6	M-1	
15-12-301-004-0000	1075 S 700 W	MU-6	M-1	
15-12-301-005-0000	1101 S 700 W # REAR	MU-6	M-1	
15-12-301-006-0000	1103 S 700 W	MU-6	M-1	
15-12-302-006-0000	1020 S 500 W	MU-6,MU-11	M-1,CG	
15-12-302-007-0000	1052 S 500 W	MU-6,MU-11	M-1,CG	
15-12-302-008-0000	1134 S 500 W	MU-6,MU-11	M-1,CG	
15-12-302-009-0000	602 W 1300 S	MU-6,MU-11	M-1,CG	
15-12-303-001-0000	501 W FAYETTE AVE	MU-11	CG	
15-12-303-002-0000	988 S 500 W	MU-11	CG	
15-12-303-003-0000	990 S 500 W	MU-11	CG	
15-12-303-004-0000	1000 S 500 W	MU-11	CG	
15-12-304-001-0000	1050 S 500 W	MU-11	CG	
15-12-304-002-0000	1132 S 500 W	MU-11	CG	
15-12-304-008-0000	1144 S 500 W	MU-11	CG	
15-12-304-009-0000	1150 S 500 W	MU-11	CG	
15-12-326-001-0000	995 S 500 W	MU-11	CG	
15-12-326-002-0000	455 W FAYETTE AVE	MU-11	CG	
15-12-326-003-0000	455 W FAYETTE AVE	MU-11	CG	
15-12-326-004-0000	995 S 400 W	MU-11	CG	
15-12-326-005-0000	1005 S 500 W	MU-11	CG	
15-12-326-007-0000	435 W FAYETTE AVE	MU-11	CG	
15-12-326-008-0000	982 S 400 W	MU-11	CG	
15-12-327-001-0000	1007 S 500 W	MU-11	CG	
15-12-329-004-0000	1021 S 400 W	MU-11	CG	
15-12-329-005-0000	360 W ASPEN AVE	MU-11	CG	
15-12-330-003-0000	1050 S 400 W	MU-11	CG	

<b>Tax ID Number</b>	<b>Property Address (Approximate)</b>	<b>New Zone(s)</b>	<b>Current Zone(s) Being Replaced</b>	<b>Current Zone(s) to Remain</b>
15-12-330-007-0000	1148 S 300 W	MU-11	CG	
15-12-330-008-0000	1030 S 400 W	MU-11,MU-11,MU-11,MU-11	CG,CG,CG,CG	
15-12-330-009-0000	1050 S 400 W	MU-11	CG	
15-12-331-001-0000	375 W ASPEN AVE	MU-11	CG	
15-12-331-009-0000	1110 S 300 W	MU-11	CG	
15-12-331-012-0000	1108 S 300 W	MU-11	CG	
15-12-331-013-0000	1082 S 300 W	MU-11	CG	
15-12-331-014-0000	1094 S 300 W	MU-11	CG	
15-12-351-006-0000	1145 S 700 W	MU-6	M-1	
15-12-351-009-0000	1245 S 700 W	MU-6	M-1	
15-12-352-003-0000	1367 S 700 W	MU-6	M-1	
15-12-352-004-0000	1317 S 700 W	MU-6	M-1	
15-12-353-001-0000	1178 S 500 W	MU-11	CG	
15-12-353-002-0000	1178 S 500 W	MU-11	CG	
15-12-353-003-0000	580 W 1300 S	MU-11	CG	
15-12-353-004-0000	1276 S 500 W	MU-11	CG	
15-12-354-002-0000	595 W 1300 S	MU-11	CG	
15-12-377-005-0000		MU-11	CG	
15-12-377-006-0000	1200 S 400 W	MU-11	CG	
15-12-377-009-0000	1180 S 400 W	MU-11	CG	
15-12-378-004-0000	1230 S 400 W	MU-11	CG	
15-12-379-003-0000	1340 S 400 W	MU-11	CG	
15-12-379-004-0000	1340 S 400 W	MU-11	CG	
15-12-380-013-0000	370 W PAXTON AVE	MU-11	CG	
15-12-381-001-0000	373-381 W PAXTON AVE	MU-11	CG	
15-12-381-005-0000	1193 S 400 W	MU-11	CG	
15-12-381-006-0000	1197 S 400 W	MU-11	CG	
15-12-381-007-0000	1203 S 400 W	MU-11	CG	
15-12-381-013-0000	350 W LUCY AVE	MU-11	CG	
15-12-381-014-0000	342 W LUCY AVE	MU-11	CG	
15-12-381-015-0000	338 W LUCY AVE	MU-11	CG	
15-12-381-017-0000	354 W LUCY AVE	MU-11	CG	
15-12-381-019-0000	1197 S 400 W	MU-11	CG	
15-12-381-020-0000	1197 S 400 W	MU-11	CG	
15-12-381-021-0000	1203 S 400 W	MU-11	CG	
15-12-381-022-0000	354 W LUCY AVE	MU-11	CG	
15-12-381-024-0000	354 W LUCY AVE	MU-11	CG	
15-12-381-027-0000	367 W PAXTON AVE	MU-11	CG	
15-12-382-001-0000	1215 S 400 W	MU-11	CG	
15-12-382-002-0000	1215 S 400 W	MU-11	CG	
15-12-382-003-0000	371 W LUCY AVE	MU-11	CG	
15-12-382-007-0000	390 W 1300 S	MU-11	CG	
15-12-382-011-0000	320 W 1300 S	MU-11,MU-11	CG,CG	
15-12-382-013-0000	1225 S 400 W	MU-11	CG	

<b>Tax ID Number</b>	<b>Property Address (Approximate)</b>	<b>New Zone(s)</b>	<b>Current Zone(s) Being Replaced</b>	<b>Current Zone(s) to Remain</b>
15-12-382-014-0000	1225 S 400 W	MU-11	CG	
15-12-401-004-0000	316 W BROOKLYN AVE	MU-11	CG	
15-12-401-005-0000	312 W BROOKLYN AVE	MU-11	CG	
15-12-401-006-0000	310 W BROOKLYN AVE	MU-11	CG	
15-12-401-007-0000	320 W BROOKLYN AVE	MU-11	CG	
15-12-402-002-0000	1005 S 300 W	MU-11	CG	
15-12-402-004-0000	1005 S 200 W	MU-11	CG	
15-12-402-007-0000	242 W BROOKLYN AVE	MU-11	CG	
15-12-402-008-0000	252 W BROOKLYN AVE	MU-11,MU-11	CG,CG,CG	
15-12-403-002-0000	240 W BROOKLYN AVE	MU-11	CG	
15-12-403-003-0000	240 W BROOKLYN AVE	MU-11	CG	
15-12-403-006-0000	202 W BROOKLYN AVE	MU-11	CG	
15-12-404-001-0000	1038 S 300 W	MU-11	CG	
15-12-404-002-0000	1040 S 300 W	MU-11	CG	
15-12-404-003-0000	1040 S 300 W	MU-11	CG	
15-12-404-006-0000	1090 S 300 W	MU-11	CG	
15-12-404-007-0000	1098 S 300 W	MU-11	CG	
15-12-404-008-0000	1120 S 300 W	MU-11	CG	
15-12-405-003-0000	1051 S 300 W	MU-11	CG	
15-12-405-004-0000	1057 S 300 W	MU-11	CG	
15-12-405-005-0000	1065 S 300 W	MU-11	CG	
15-12-405-009-0000	1051 S 300 W	MU-11	CG	
15-12-405-015-0000	1081 S 300 W	MU-11	CG	
15-12-405-016-0000	1125 S 300 W	MU-11	CG	
15-12-405-018-0000	1095 S 300 W	MU-11	CG	
15-12-406-004-0000	255 W BROOKLYN AVE	MU-11	CG	
15-12-406-005-0000	1026 S WASHINGTON ST	MU-11	CG	
15-12-406-007-0000	1038 S WASHINGTON ST	MU-11	CG	
15-12-406-013-0000	259 W BROOKLYN AVE	MU-11	CG	
15-12-406-015-0000	1038 S WASHINGTON ST	MU-11	CG	
15-12-406-016-0000	1050 S WASHINGTON ST	MU-11	CG	
15-12-406-017-0000	269 W BROOKLYN AVE	MU-11	CG	
15-12-406-018-0000	1050 S WASHINGTON ST	MU-11	CG	
15-12-407-001-0000	1024 S 200 W	MU-11	CG	
15-12-407-009-0000	1050 S 200 W	MU-11	CG	
15-12-407-010-0000	1098-1112 S 200 W	MU-11	CG	
15-12-407-011-0000	1112 S 200 W	MU-11	CG	
15-12-408-006-0000	1039-1045 S 200 W	MU-5	FB-UN2	
15-12-408-007-0000	1049 S 200 W	MU-5	FB-UN2	
15-12-408-008-0000	1055 S 200 W	MU-5	FB-UN2	
15-12-408-022-0000	1015 S 200 W	MU-8	R-MU	
15-12-408-023-0000	1075 S 200 W	MU-8,MU-8	R-MU,R-MU	
15-12-427-004-0000	127 W MEAD AVE	MU-5	FB-UN2	FB-UN1
15-12-427-005-0000	111-115 W MEAD AVE	MU-5	FB-UN2	
15-12-427-020-0000	1002-1006 S WESTTEMPLE ST	MU-5	FB-UN2	

<b>Tax ID Number</b>	<b>Property Address (Approximate)</b>	<b>New Zone(s)</b>	<b>Current Zone(s) Being Replaced</b>	<b>Current Zone(s) to Remain</b>
15-12-427-021-0000	1008 S WESTTEMPLE ST	MU-5	FB-UN2	
15-12-427-022-0000	1010 S WESTTEMPLE ST	MU-5	FB-UN2	
15-12-427-023-0000	1012 S WESTTEMPLE ST	MU-5	FB-UN2	
15-12-427-026-0000	1042 S WESTTEMPLE ST	MU-5	FB-UN2	
15-12-427-031-0000	1068 S WESTTEMPLE ST	MU-5	FB-UN2	
15-12-427-040-0000	1058 S WESTTEMPLE ST	MU-5	FB-UN2	
15-12-427-041-0000	1064 S WESTTEMPLE ST	MU-5	FB-UN2	
15-12-427-043-0000	1048 S WESTTEMPLE ST	MU-5	FB-UN2	
15-12-427-044-0000	1052 S WESTTEMPLE ST	MU-5	FB-UN2	
15-12-428-003-0000	1091 S 200 W	MU-5	FB-UN2	
15-12-428-004-0000	1095 S 200 W	MU-5	FB-UN2	
15-12-428-029-0000	1089 S 200 W	MU-5	FB-UN2	
15-12-428-030-0000	1085 S 200 W	MU-5	FB-UN2	
15-12-428-031-0000	185 W GOLTZ AVE	MU-5	FB-UN2	
15-12-429-001-0000	1121 S 200 W	MU-5	FB-UN2	
15-12-429-002-0000	1127 S 200 W	MU-5	FB-UN2	
15-12-429-003-0000	1131 S 200 W	MU-5	FB-UN2	
15-12-429-013-0000	1143-1147 S 200 W	MU-5	FB-UN2	
15-12-429-014-0000	182 W PAXTON AVE	MU-5	FB-UN2	
15-12-429-015-0000	178 W PAXTON AVE	MU-5	FB-UN2	
15-12-429-016-0000	172 W PAXTON AVE	MU-5	FB-UN2	
15-12-430-001-0000	987 S WESTTEMPLE ST	MU-5	FB-UN2	
15-12-430-006-0000	65 W FAYETTE AVE	MU-5	CC	
15-12-430-013-0000	1020-1030 S MAIN ST	MU-5	CC	
15-12-430-024-0000	36 W FREMONT AVE	MU-5	CC	
15-12-430-025-0000	1099 S WESTTEMPLE ST	MU-8	R-MU	
15-12-430-026-0000	36 W FREMONT AVE	MU-5	CC	
15-12-430-027-0000	1000 S MAIN ST	MU-5	CC	
15-12-430-028-0000	1009 S WESTTEMPLE ST	MU-5	FB-UN2	
15-12-430-032-0000	1011 S WESTTEMPLE ST	MU-8	R-MU	
15-12-430-034-0000	1070 S MAIN ST	MU-5	CC	
15-12-431-001-0000	1117 S WESTTEMPLE ST	MU-5	FB-UN2	
15-12-431-002-0000	1135 S WESTTEMPLE ST	MU-5	FB-UN2	
15-12-431-010-0000	1116-1150 S RICHARDS ST	MU-8	MU-8	
15-12-431-014-0000	60 W PAXTON AVE	MU-8	MU-8	
15-12-431-015-0000	1152 S RICHARDS ST	MU-8	MU-8	
15-12-431-017-0000	1152 S RICHARDS ST	MU-8	MU-8	
15-12-431-020-0000	1159 S WESTTEMPLE ST	MU-5	FB-UN2	
15-12-432-001-0000	35 W FREMONT AVE	MU-5	CC	
15-12-432-002-0000	31 W FREMONT AVE	MU-5	CC	
15-12-432-003-0000	25 W FREMONT AVE	MU-5	CC	
15-12-432-004-0000	21 W FREMONT AVE	MU-5	CC	
15-12-432-005-0000	1127 S RICHARDS ST	MU-5	CC	
15-12-432-006-0000	1133 S RICHARDS ST	MU-5	CC	
15-12-432-007-0000	1139 S RICHARDS ST	MU-5	CC	

<b>Tax ID Number</b>	<b>Property Address (Approximate)</b>	<b>New Zone(s)</b>	<b>Current Zone(s) Being Replaced</b>	<b>Current Zone(s) to Remain</b>
15-12-432-008-0000	1145 S RICHARDS ST	MU-5	CC	
15-12-432-009-0000	1155 S RICHARDS ST	MU-5	CC	
15-12-432-010-0000	1159-1161 S RICHARDS ST	MU-8	MU-8	
15-12-432-011-0000	1165 S RICHARDS ST	MU-8	MU-8	
15-12-432-012-0000	1171 S RICHARDS ST	MU-8	MU-8	
15-12-432-013-0000	1130 S MAIN ST	MU-5	CC	
15-12-432-014-0000	1144 S MAIN ST	MU-5	CC	
15-12-432-015-0000	1148 S MAIN ST	MU-5	CC	
15-12-432-016-0000	1150 S MAIN ST	MU-5	CC	
15-12-432-017-0000	1156-1160 S MAIN ST	MU-8	MU-8	
15-12-432-018-0000	1164 S MAIN ST	MU-8	MU-8	
15-12-432-019-0000	1164 S MAIN ST	MU-8	MU-8	
15-12-433-001-0000	1148 S WESTTEMPLE ST	MU-5	FB-UN2	
15-12-433-002-0000	1146 S WESTTEMPLE ST	MU-5	FB-UN2	
15-12-433-003-0000	1144 S WESTTEMPLE ST	MU-5	FB-UN2	
15-12-433-004-0000	1142 S WESTTEMPLE ST	MU-5	FB-UN2	
15-12-433-005-0000	1140 S WESTTEMPLE ST	MU-5	FB-UN2	
15-12-433-006-0000	1138 S WESTTEMPLE ST	MU-5	FB-UN2	
15-12-433-007-0000	1136 S WESTTEMPLE ST	MU-5	FB-UN2	
15-12-433-008-0000	1134 S WESTTEMPLE ST	MU-5	FB-UN2	
15-12-433-009-0000	1132 S WESTTEMPLE ST	MU-5	FB-UN2	
15-12-433-010-0000	1130 S WESTTEMPLE ST	MU-5	FB-UN2	
15-12-433-011-0000	1128 S WESTTEMPLE ST	MU-5	FB-UN2	
15-12-433-012-0000	1126 S WESTTEMPLE ST	MU-5	FB-UN2	
15-12-433-013-0000	1124 S WESTTEMPLE ST	MU-5	FB-UN2	
15-12-433-014-0000	1122 S WESTTEMPLE ST	MU-5	FB-UN2	
15-12-433-015-0000	1120 S WESTTEMPLE ST	MU-5	FB-UN2	
15-12-433-016-0000	1118 S WESTTEMPLE ST	MU-5	FB-UN2	
15-12-433-017-0000	101-111 W FREMONT AVE	MU-5	FB-UN2	
15-12-434-001-0000	121 W FREMONT AVE	MU-5	FB-UN2	
15-12-434-002-0000	123 W FREMONT AVE	MU-5	FB-UN2	
15-12-434-003-0000	125 W FREMONT AVE	MU-5	FB-UN2	
15-12-434-004-0000	127 W FREMONT AVE	MU-5	FB-UN2	
15-12-434-005-0000	129 W FREMONT AVE	MU-5	FB-UN2	
15-12-434-006-0000	131 W FREMONT AVE	MU-5	FB-UN2	
15-12-434-007-0000	133 W FREMONT AVE	MU-5	FB-UN2	
15-12-434-008-0000	135 W FREMONT AVE	MU-5	FB-UN2	
15-12-434-009-0000	119 W FREMONT AVE	MU-5	FB-UN2	
15-12-435-001-0000	1028 S WESTTEMPLE ST # 1	MU-5	FB-UN2	
15-12-435-002-0000	1028 S WESTTEMPLE ST # 2	MU-5	FB-UN2	
15-12-435-003-0000	1028 S WESTTEMPLE ST # 3	MU-5	FB-UN2	
15-12-435-004-0000	1028 S WESTTEMPLE ST # 4	MU-5	FB-UN2	
15-12-435-005-0000	1028 S WESTTEMPLE ST # 5	MU-5	FB-UN2	
15-12-435-006-0000	1028 S WESTTEMPLE ST # 6	MU-5	FB-UN2	
15-12-435-007-0000	1028 S WESTTEMPLE ST # 7	MU-5	FB-UN2	

<b>Tax ID Number</b>	<b>Property Address (Approximate)</b>	<b>New Zone(s)</b>	<b>Current Zone(s) Being Replaced</b>	<b>Current Zone(s) to Remain</b>
15-12-435-008-0000	1028 S WESTTEMPLE ST # 8	MU-5	FB-UN2	
15-12-435-009-0000	1028 S WESTTEMPLE ST # 9	MU-5	FB-UN2	
15-12-435-010-0000	1028 S WESTTEMPLE ST # 10	MU-5	FB-UN2	
15-12-435-011-0000	1028 S WESTTEMPLE ST # 11	MU-5	FB-UN2	
15-12-435-012-0000	1028 S WESTTEMPLE ST # 12	MU-5	FB-UN2	
15-12-435-013-0000	1028 S WESTTEMPLE ST	MU-5	FB-UN2	
15-12-451-002-0000	1154 S 300 W	MU-11	CG	
15-12-452-004-0000	324 W LUCY AVE	MU-11	CG	
15-12-452-013-0000	1174 S 300 W	MU-11	CG	
15-12-452-014-0000	324 W LUCY AVE	MU-11	CG	
15-12-452-016-0000	328 W LUCY AVE	MU-11	CG	
15-12-452-017-0000	1202 S 300 W	MU-11	CG	
15-12-452-019-0000	328 W LUCY AVE	MU-11	CG	
15-12-452-020-0000	328 W LUCY AVE	MU-11	CG	
15-12-452-021-0000	333 W PAXTON AVE	MU-11	CG	
15-12-453-006-0000	1228 S 300 W	MU-11	CG	
15-12-453-007-0000	1236 S 300 W	MU-11	CG	
15-12-453-011-0000	1290 S 300 W	MU-11,MU-11	CG,CG	
15-12-453-013-0000	311 W LUCY AVE	MU-11	CG	
15-12-453-014-0000	1220 S 300 W	MU-11	CG	
15-12-453-018-0000	325 W LUCY AVE	MU-11	CG	
15-12-455-005-0000	268 W PAXTON AVE	MU-11	CG	
15-12-455-006-0000	260 W PAXTON AVE	MU-11	CG	
15-12-455-007-0000	260 W PAXTON AVE	MU-11	CG	
15-12-455-008-0000	254 W PAXTON AVE	MU-11	CG	
15-12-455-009-0000	250 W PAXTON AVE	MU-11	CG	
15-12-455-010-0000	240 W PAXTON AVE	MU-11	CG	
15-12-455-013-0000	1161 S 300 W	MU-11	CG	
15-12-455-014-0000	218 W PAXTON AVE	MU-11	CG	
15-12-455-015-0000	216 W PAXTON AVE	MU-11	CG	
15-12-456-001-0000	1112 S 200 W	MU-11	CG	
15-12-457-001-0000	1173 S 300 W	MU-11	CG	
15-12-457-002-0000	1177 S 300 W	MU-11	CG	
15-12-457-006-0000	1195 S 300 W	MU-11	CG	
15-12-457-007-0000	282 W LUCY AVE	MU-11	CG	
15-12-457-008-0000	265 W PAXTON AVE	MU-11	CG	
15-12-457-009-0000	263 W PAXTON AVE	MU-11	CG	
15-12-457-012-0000	249 W PAXTON AVE	MU-11	CG	
15-12-457-013-0000	243 W PAXTON AVE	MU-11	CG	
15-12-457-014-0000	235 W PAXTON AVE	MU-11	CG	
15-12-457-015-0000	227 W PAXTON AVE	MU-11	CG	
15-12-457-018-0000	215-225 W PAXTON AVE	MU-11	CG	
15-12-457-027-0000	248 W LUCY AVE	MU-11	CG	
15-12-457-028-0000	234 W LUCY AVE	MU-11	CG	
15-12-457-029-0000	232 W LUCY AVE	MU-11	CG	

<b>Tax ID Number</b>	<b>Property Address (Approximate)</b>	<b>New Zone(s)</b>	<b>Current Zone(s) Being Replaced</b>	<b>Current Zone(s) to Remain</b>
15-12-457-030-0000	232 W LUCY AVE	MU-11	CG	
15-12-457-033-0000	222 W LUCY AVE	MU-11	CG	
15-12-457-034-0000	220 W LUCY AVE	MU-11	CG	
15-12-457-035-0000	208 W LUCY AVE	MU-11	CG	
15-12-457-038-0000	1185 S 300 W	MU-11	CG	
15-12-457-039-0000	1191 S 300 W	MU-11	CG	
15-12-457-040-0000	264 W LUCY AVE	MU-11	CG	
15-12-457-041-0000	264 W LUCY AVE	MU-11	CG	
15-12-457-042-0000	203 W PAXTON AVE	MU-11	CG	
15-12-457-043-0000	228 W LUCY AVE	MU-11	CG	
15-12-457-044-0000	215-225 W PAXTON AVE	MU-11	CG	
15-12-457-045-0000	259 W PAXTON AVE	MU-11	CG	
15-12-457-046-0000	255 W PAXTON AVE	MU-11	CG	
15-12-457-047-0000	215-225 W PAXTON AVE	MU-11	CG	
15-12-457-048-0000	203 W PAXTON AVE	MU-11	CG	
15-12-457-050-0000	262 W LUCY AVE	MU-11	CG	
15-12-457-051-0000	258 W LUCY AVE	MU-11	CG	
15-12-458-008-0000	238 W 1300 S	MU-11	CG	
15-12-458-016-0000	228 W 1300 S	MU-11	CG	
15-12-458-017-0000	262 W 1300 S	MU-11	CG	
15-12-459-019-0000	1315 S 300 W	MU-11	CG	
15-12-459-020-0000	1335 S 300 W	MU-11,MU-11,MU-11	CG,CG,CG	
15-12-462-001-0000	230 W 1300 S # 8	MU-11	CG	
15-12-462-002-0000	230 W 1300 S # 9	MU-11	CG	
15-12-462-003-0000	230 W 1300 S # 10	MU-11	CG	
15-12-462-004-0000	230 W 1300 S # 11	MU-11	CG	
15-12-462-005-0000	230 W 1300 S # 12	MU-11	CG	
15-12-462-006-0000	230 W 1300 S # 13	MU-11	CG	
15-12-462-007-0000	230 W 1300 S # 14	MU-11	CG	
15-12-462-008-0000	230 W 1300 S	MU-11	CG	
15-12-462-009-0000	230 W 1300 S # 1	MU-11	CG	
15-12-462-010-0000	230 W 1300 S # 2	MU-11	CG	
15-12-462-011-0000	230 W 1300 S # 3	MU-11	CG	
15-12-462-012-0000	230 W 1300 S # 4	MU-11	CG	
15-12-462-013-0000	230 W 1300 S # 5	MU-11	CG	
15-12-462-014-0000	230 W 1300 S # 6	MU-11	CG	
15-12-462-015-0000	230 W 1300 S # 7	MU-11	CG	
15-12-463-001-0000	230 W 1300 S # 29	MU-11	CG	
15-12-463-002-0000	230 W 1300 S # 30	MU-11	CG	
15-12-463-003-0000	230 W 1300 S # 31	MU-11	CG	
15-12-463-004-0000	230 W 1300 S # 32	MU-11	CG	
15-12-463-005-0000	230 W 1300 S # 33	MU-11	CG	
15-12-463-006-0000	230 W 1300 S # 34	MU-11	CG	
15-12-463-007-0000	230 W 1300 S # 35	MU-11	CG	

<b>Tax ID Number</b>	<b>Property Address (Approximate)</b>	<b>New Zone(s)</b>	<b>Current Zone(s) Being Replaced</b>	<b>Current Zone(s) to Remain</b>
15-12-463-008-0000	230 W 1300 S # 22	MU-11	CG	
15-12-463-009-0000	230 W 1300 S # 23	MU-11	CG	
15-12-463-010-0000	230 W 1300 S # 24	MU-11	CG	
15-12-463-011-0000	230 W 1300 S # 25	MU-11	CG	
15-12-463-012-0000	230 W 1300 S # 26	MU-11	CG	
15-12-463-013-0000	230 W 1300 S # 27	MU-11	CG	
15-12-463-014-0000	230 W 1300 S # 28	MU-11	CG	
15-12-463-015-0000	230 W 1300 S # 15	MU-11	CG	
15-12-463-016-0000	230 W 1300 S # 16	MU-11	CG	
15-12-463-017-0000	230 W 1300 S # 17	MU-11	CG	
15-12-463-018-0000	230 W 1300 S # 18	MU-11	CG	
15-12-463-019-0000	230 W 1300 S # 19	MU-11	CG	
15-12-463-020-0000	230 W 1300 S # 20	MU-11	CG	
15-12-463-021-0000	230 W 1300 S # 21	MU-11	CG	
15-12-463-022-0000	230 W 1300 S	MU-11	CG	
15-12-476-001-0000	1167-1179 S 200 W	MU-5	FB-UN2	
15-12-476-002-0000	179 W PAXTON AVE	MU-5	FB-UN2	
15-12-476-003-0000	175 W PAXTON AVE	MU-5	FB-UN2	
15-12-476-016-0000	182 W LUCY AVE	MU-5	FB-UN2	
15-12-476-017-0000	178 W LUCY AVE	MU-5	FB-UN2	
15-12-476-032-0000	1170 S WESTTEMPLE ST	MU-5	FB-UN2	
15-12-476-033-0000	1174 S WESTTEMPLE ST	MU-5	FB-UN2	
15-12-476-034-0000	1178 S WESTTEMPLE ST	MU-5	FB-UN2	
15-12-476-035-0000	1182 S WESTTEMPLE ST	MU-5	FB-UN2	
15-12-476-036-0000	1188 S WESTTEMPLE ST	MU-5	FB-UN2	
15-12-476-037-0000	1192 S WESTTEMPLE ST	MU-5	FB-UN2	
15-12-477-010-0000	1204 S WESTTEMPLE ST	MU-5	FB-UN2	
15-12-477-011-0000	1208 S WESTTEMPLE ST	MU-5	FB-UN2	
15-12-477-012-0000	1212 S WESTTEMPLE ST	MU-5	FB-UN2	
15-12-477-013-0000	1216 S WESTTEMPLE ST	MU-8	MU-8	
15-12-477-014-0000	1220 S WESTTEMPLE ST	MU-8	MU-8	
15-12-477-018-0000	120 W 1300 S	MU-8,MU-8,MU-8	MU-8	
15-12-477-019-0000	114 W 1300 S	MU-8,MU-8,MU-8	MU-8	
15-12-477-026-0000	180 W 1300 S	MU-8	MU-8	
15-12-479-001-0000	1185 S RICHARDS ST	MU-8	MU-8	
15-12-479-010-0000	1186-1188 S MAIN ST	MU-8	MU-8	
15-12-479-018-0000	1234 S MAIN ST	MU-8	MU-8,MU-8	
15-12-479-020-0000	34 W 1300 S	MU-8	MU-8	
15-12-479-021-0000	34 W 1300 S	MU-8	MU-8	
15-12-479-022-0000	1270 S MAIN ST	MU-8	MU-8	
15-12-480-001-0000	175 W 1300 S	MU-8	MU-8	
15-12-481-001-0000	135 W 1300 S	MU-8	MU-8	
15-12-481-002-0000	1309 S JEFFERSON ST	MU-8	MU-8	
15-12-481-003-0000	1317 S JEFFERSON ST	MU-8	MU-8	
15-12-481-004-0000	1321 S JEFFERSON ST	MU-8	MU-8	

<b>Tax ID Number</b>	<b>Property Address (Approximate)</b>	<b>New Zone(s)</b>	<b>Current Zone(s) Being Replaced</b>	<b>Current Zone(s) to Remain</b>
15-12-481-005-0000	1333 S JEFFERSON ST	MU-8	MU-8	
15-12-481-007-0000	1306 S WESTTEMPLE ST	MU-8,MU-8	MU-8	
15-12-481-008-0000	1308 S WESTTEMPLE ST	MU-8	MU-8	
15-12-481-009-0000	1310 S WESTTEMPLE ST	MU-8	MU-8	
15-12-481-010-0000	1312 S WESTTEMPLE ST	MU-8	MU-8	
15-12-481-011-0000	1314 S WESTTEMPLE ST	MU-8	MU-8	
15-12-501-003-0000	627 W 700 S	MU-11	CG	
15-12-501-005-0000	631 W 700 S	MU-11	CG	
15-12-501-006-0000	640 W 900 S	MU-11	CG	
15-12-501-007-0000		MU-6	M-1	
15-12-501-008-0000	967 S 700 W	MU-6	M-1	
15-12-501-009-0000		MU-6	M-1	
15-12-501-010-0000		MU-6	M-1	
15-12-501-011-0000		MU-6	M-1	
15-12-501-012-0000		MU-6	M-1	
15-12-501-013-0000		MU-6	M-1	
15-12-501-014-0000		MU-6,MU-11	M-1,CG	
15-12-501-015-0000		MU-6	M-1	
15-12-501-016-0000		MU-6	M-1	
15-12-501-017-0000		MU-6	M-1	
15-12-501-018-0000		MU-6	M-1	
15-12-501-061-0000	604 W 700 S	MU-11	CG	
15-12-501-063-0000	1018 S 500 W	MU-6,MU-11,MU-11	M-1,CG,CG	
15-12-503-018-0000		MU-11	CG	
15-12-503-019-0000		MU-11	CG	
15-12-503-020-0000		MU-11	CG	
15-12-503-021-0000		MU-11,MU-11	CG,CG	
15-12-503-022-0000		MU-11	CG	
15-12-503-023-0000		MU-11	CG	
15-12-503-024-0000		MU-11	CG	
15-12-503-025-0000		MU-11	CG	
15-12-503-026-0000		MU-11	CG	
15-12-503-027-0000		MU-11	CG	
15-12-503-028-0000		MU-11	CG	
15-12-503-029-0000		MU-11	CG	
15-12-503-030-0000		MU-11	CG	
15-12-503-031-0000		MU-11	CG	
15-13-101-002-0000	1379-1461 S 700 W	MU-6	M-1	
15-13-101-010-0000	1473 S 700 W	MU-6	M-1	
15-13-102-003-0000	595 W 1300 S	MU-11	CG	
15-13-102-004-0000	525 W 1300 S	MU-11	CG	
15-13-102-005-0000	1420 S 500 W	MU-11	CG	
15-13-126-002-0000	1366 S 400 W	MU-11	CG	
15-13-126-003-0000	1380 S 400 W	MU-11	CG	

<b>Tax ID Number</b>	<b>Property Address (Approximate)</b>	<b>New Zone(s)</b>	<b>Current Zone(s) Being Replaced</b>	<b>Current Zone(s) to Remain</b>
15-13-126-004-0000	1396 S 400 W	MU-11	CG	
15-13-126-005-0000	1398 S 400 W	MU-11	CG	
15-13-126-010-0000	408 W 1500 S	MU-11	CG	
15-13-126-011-0000	406 W 1500 S	MU-11	CG	
15-13-126-012-0000	406 W 1500 S	MU-11	CG	
15-13-126-013-0000	1490 S 400 W	MU-11	CG	
15-13-126-016-0000	1364 S 400 W	MU-11	CG	
15-13-126-017-0000	1366 S 400 W	MU-11	CG	
15-13-126-022-0000	1470 S 400 W	MU-11	CG	
15-13-129-007-0000	360 W WHITNEY AVE	MU-11	CG	
15-13-129-008-0000	340 W WHITNEY AVE	MU-11	CG	
15-13-129-009-0000	375 W HOPE AVE	MU-11	CG	
15-13-129-010-0000	339 W HOPE AVE	MU-11	CG	
15-13-130-007-0000	1481 S 400 W	MU-11	CG	
15-13-131-001-0000	395 W 1500 S	MU-11	CG	
15-13-131-002-0000	377 W 1500 S	MU-11	CG	
15-13-131-005-0000	371 W 1500 S	MU-11	CG	
15-13-131-006-0000	365 W 1500 S	MU-11	CG	
15-13-131-007-0000	365 W 1500 S	MU-11	CG	
15-13-131-009-0000	365 W 1500 S	MU-11	CG	
15-13-131-010-0000	339 W 1500 S	MU-11	CG	
15-13-132-002-0000	365 W 1500 S	MU-11	CG	
15-13-132-003-0000	339 W 1500 S	MU-11	CG	
15-13-151-011-0000	652-658 W 1700 S	MU-6	M-1	
15-13-151-013-0000	1537 S 700 W	MU-6	M-1	
15-13-151-014-0000	630 W 1700 S	MU-6	M-1	
15-13-152-004-0000	1532 S 500 W	MU-11	CG	
15-13-152-006-0000	590 W 1700 S	MU-11	CG	
15-13-152-010-0000	1530 S 500 W	MU-11	CG	
15-13-152-011-0000	570 W 1700 S	MU-11	CG	
15-13-152-012-0000	1580 S 500 W	MU-11	CG	
15-13-176-005-0000	431 W 1500 S	MU-11	CG	
15-13-176-006-0000	399 W ANDREW AVE	MU-11	CG	
15-13-176-007-0000	399 W VAN BUREN AVE	MU-11	CG	
15-13-177-010-0000	440 W 1700 S	MU-11	CG	
15-13-177-011-0000	420 W 1700 S	MU-11	CG	
15-13-178-008-0000	399 W VAN BUREN AVE	MU-11	CG	
15-13-178-009-0000	382 W VAN BUREN AVE	MU-11	CG	
15-13-178-011-0000	352-370 W VAN BUREN AVE	MU-11	CG	
15-13-179-001-0000	1576 S 300 W	MU-11	CG	
15-13-179-003-0000	360 W 1600 S	MU-11	CG	
15-13-179-004-0000	350 W 1600 S	MU-11	CG	
15-13-179-005-0000	334 W 1600 S	MU-11	CG	
15-13-179-006-0000	334 W 1600 S	MU-11	CG	
15-13-179-008-0000	384 W 1600 S	MU-11	CG	

<b>Tax ID Number</b>	<b>Property Address (Approximate)</b>	<b>New Zone(s)</b>	<b>Current Zone(s) Being Replaced</b>	<b>Current Zone(s) to Remain</b>
15-13-179-009-0000	383 W 1600 S	MU-11	CG	
15-13-180-007-0000		MU-11	CG	
15-13-180-011-0000	338 W HANSEN AVE	MU-11	CG	
15-13-180-012-0000	347 W 1600 S	MU-11	CG	
15-13-180-013-0000	347 W 1600 S	MU-11	CG	
15-13-180-014-0000	347 W 1600 S	MU-11	CG	
15-13-180-015-0000	347 W 1600 S	MU-11	CG	
15-13-180-016-0000	338 W HANSEN AVE	MU-11	CG	
15-13-180-018-0000	388 W HANSEN AVE	MU-11	CG	
15-13-180-019-0000	367 W 1600 S	MU-11	CG	
15-13-181-003-0000	380 W 1700 S	MU-11	CG	
15-13-181-004-0000	374 W 1700 S	MU-11	CG	
15-13-181-005-0000	370 W 1700 S	MU-11	CG	
15-13-181-006-0000	366 W 1700 S	MU-11	CG	
15-13-181-007-0000	360 W 1700 S	MU-11	CG	
15-13-181-008-0000	356 W 1700 S	MU-11	CG	
15-13-181-010-0000	348 W 1700 S	MU-11	CG	
15-13-181-012-0000	390 W 1700 S	MU-11	CG	
15-13-181-013-0000	347 W HANSEN AVE	MU-11	CG	
15-13-201-004-0000	350 W HOPE AVE	MU-11	CG	
15-13-202-002-1001	1388 S 300 W	MU-11	CG	
15-13-202-002-1002	1388 S 300 W	MU-11	CG	
15-13-202-004-1001	1388 S 300 W	MU-11	CG	
15-13-202-004-1002	1388 S 300 W	MU-11	CG	
15-13-202-007-0000	1388 S 300 W	MU-11	CG	
15-13-203-008-0000	333 W HOPE AVE	MU-11	CG	
15-13-203-009-0000	323 W HOPE AVE	MU-11	CG	
15-13-203-010-0000	328 W WHITNEY AVE	MU-11	CG	
15-13-204-007-0000	1480 S 300 W	MU-11	CG	
15-13-204-008-0000	1480 S 300 W	MU-11	CG	
15-13-205-001-0000	1478 S 300 W	MU-11	CG	
15-13-205-002-0000	1494 S 300 W	MU-11	CG	
15-13-205-003-0000	1494 S 300 W	MU-11	CG	
15-13-206-001-0000	337 W 1500 S	MU-11	CG	
15-13-206-002-0000	329 W 1500 S	MU-11	CG	
15-13-206-006-0000	327 W 1500 S	MU-11	CG	
15-13-206-009-0000	1512 S 300 W	MU-11	CG	
15-13-207-013-0000	1391 S 300 W	MU-11	CG	
15-13-208-001-0000	1405 S 300 W	MU-11	CG	
15-13-208-002-0000	1423-1427 S 300 W	MU-11	CG	
15-13-210-001-0000	175 W 1300 S	MU-8	MU-8	
15-13-210-005-0000	1358 S JEFFERSON ST	MU-8	MU-8	
15-13-211-009-0000	150 W 1400 S	MU-8	MU-8	
15-13-211-010-0000	1376 S JEFFERSON ST	MU-8	MU-8	
15-13-211-011-0000	1380 S JEFFERSON ST	MU-8	MU-8	

<b>Tax ID Number</b>	<b>Property Address (Approximate)</b>	<b>New Zone(s)</b>	<b>Current Zone(s) Being Replaced</b>	<b>Current Zone(s) to Remain</b>
15-13-211-012-0000	1386 S JEFFERSON ST	MU-8	MU-8	
15-13-211-013-0000	1390 S JEFFERSON ST	MU-8	MU-8	
15-13-212-001-0000	1455 S 300 W	MU-11	CG	
15-13-212-002-0000	1465 S 300 W	MU-11	CG	
15-13-212-005-0000	247 W 1400 S	MU-11	CG	
15-13-212-007-0000	1445 S 300 W	MU-11	CG	
15-13-213-004-0000	1503 S 300 W	MU-11	CG	
15-13-213-009-0000	268 W PARAMOUNT AVE	MU-11	CG	
15-13-213-012-0000	226 W PARAMOUNT AVE	MU-11	CG	
15-13-213-013-0000	210 W PARAMOUNT AVE	MU-11	CG	
15-13-213-014-0000	208 W PARAMOUNT AVE	MU-11	CG	
15-13-213-016-0000	1485 S 300 W	MU-11	CG	
15-13-213-018-0000	1525 S 300 W	MU-11	CG	
15-13-213-019-0000	242 W PARAMOUNT AVE	MU-11	CG	
15-13-214-001-0000	238 W PARAMOUNT AVE	MU-11	CG	
15-13-214-002-0000	238 W PARAMOUNT AVE # 109	MU-11	CG	
15-13-214-003-0000	238 W PARAMOUNT AVE # 110	MU-11	CG	
15-13-214-004-0000	238 W PARAMOUNT AVE # 107	MU-11	CG	
15-13-214-005-0000	238 W PARAMOUNT AVE # 108	MU-11	CG	
15-13-214-006-0000	238 W PARAMOUNT AVE # 105	MU-11	CG	
15-13-214-007-0000	238 W PARAMOUNT AVE # 106	MU-11	CG	
15-13-214-008-0000	238 W PARAMOUNT AVE # 103	MU-11	CG	
15-13-214-009-0000	238 W PARAMOUNT AVE # 104	MU-11	CG	
15-13-214-010-0000	238 W PARAMOUNT AVE # 101	MU-11	CG	
15-13-214-011-0000	238 W PARAMOUNT AVE # 102	MU-11	CG	
15-13-226-004-0000	1350 S WESTTEMPLE ST	MU-8	MU-8	
15-13-226-005-0000	1358 S WESTTEMPLE ST	MU-8	MU-8	
15-13-226-006-0000	1370 S WESTTEMPLE ST	MU-8	MU-8	
15-13-226-007-0000	1345 S JEFFERSON ST	MU-8	MU-8	
15-13-227-001-0000	127 W ALBERMARLE AVE	MU-8	MU-8	
15-13-227-002-0000	1385 S JEFFERSON ST	MU-8	MU-8	
15-13-227-007-0000	1394 S WESTTEMPLE ST	MU-8	MU-8	
15-13-227-008-0000	124 W 1400 S	MU-8	MU-8	
15-13-227-009-0000	1380 S WESTTEMPLE ST	MU-8	MU-8	
15-13-228-002-0000	1404 S JEFFERSON ST	MU-8,MU-8	MU-8	
15-13-228-003-0000	1410 S JEFFERSON ST	MU-8,MU-8	MU-8	
15-13-228-005-0000	1450 S WESTTEMPLE ST	MU-8	R-MU	
15-13-228-006-0000	1410 S JEFFERSON ST	MU-8	MU-8	
15-13-229-008-0000	1415 S JEFFERSON ST	MU-8,MU-8	MU-8	
15-13-231-022-0000	1400 S MAIN ST	MU-5	FB-UN2	
15-13-231-023-0000	1414 S MAIN ST	MU-5	FB-UN2	
15-13-231-024-0000	1430 S MAIN ST	MU-5	FB-UN2	
15-13-231-028-0000	1380 S MAIN ST	MU-5	FB-UN2	
15-13-231-029-0000	1360 S MAIN ST	MU-5	FB-UN2	
15-13-232-025-0000	1450 S WESTTEMPLE ST	MU-8	R-MU,MU-8	

<b>Tax ID Number</b>	<b>Property Address (Approximate)</b>	<b>New Zone(s)</b>	<b>Current Zone(s) Being Replaced</b>	<b>Current Zone(s) to Remain</b>
15-13-234-014-0000	1476 S MAIN ST	MU-5	CC	
15-13-234-015-0000	1484 S MAIN ST	MU-5	CC	
15-13-234-016-0000	1488 S MAIN ST	MU-5	CC	
15-13-234-017-0000	1496 S MAIN ST	MU-5	CC	
15-13-234-018-0000	1498 S MAIN ST	MU-5	CC	
15-13-234-020-0000	11 W MERRIMAC AVE	MU-5	CC	
15-13-251-003-0000	1518 S 300 W	MU-11	CG	
15-13-251-004-0000	1528 S 300 W	MU-11	CG	
15-13-251-006-0000	1546 S 300 W	MU-11	CG	
15-13-251-009-0000	325 W ANDREW AVE	MU-11,MU-11	CG,CG	
15-13-251-010-0000	333 W ANDREW AVE	MU-11	CG	
15-13-252-001-0000	334 W 1600 S	MU-11	CG	
15-13-252-002-0000	1584 S 300 W	MU-11	CG	
15-13-252-003-0000	1584 S 300 W	MU-11	CG	
15-13-252-004-0000	1584 S 300 W	MU-11	CG	
15-13-252-005-0000	1584 S 300 W	MU-11	CG	
15-13-252-006-0000	1590 S 300 W	MU-11	CG	
15-13-253-001-0000	325 W 1600 S	MU-11	CG	
15-13-253-002-0000	323 W 1600 S	MU-11	CG	
15-13-253-003-0000	315 W 1600 S	MU-11	CG	
15-13-253-004-0000	1608 S 300 W	MU-11	CG	
15-13-253-005-0000	301 W 1600 S	MU-11	CG	
15-13-253-006-0000	1608 S 300 W	MU-11	CG	
15-13-253-008-0000	1626 S 300 W	MU-11	CG	
15-13-253-009-0000	338 W HANSEN AVE	MU-11	CG	
15-13-253-010-0000	1610 S 300 W	MU-11	CG	
15-13-254-003-0000	302 W 1700 S	MU-11	CG	
15-13-254-004-0000	320 W 1700 S	MU-11	CG	
15-13-255-001-0000	335 W 1700 S	MU-11	CG	
15-13-255-002-0000	325 W 1700 S	MU-11	CG	
15-13-255-003-0000	311 W 1700 S	MU-11	CG	
15-13-256-004-0000	281 W PARAMOUNT AVE	MU-11	CG	
15-13-256-005-0000	261 W PARAMOUNT AVE	MU-11	CG	
15-13-256-006-0000	245 W PARAMOUNT AVE	MU-11	CG	
15-13-256-007-0000	243 W PARAMOUNT AVE	MU-11	CG	
15-13-256-009-0000	225 W PARAMOUNT AVE	MU-11	CG	
15-13-256-010-0000	221 W PARAMOUNT AVE	MU-11	CG	
15-13-256-012-0000	207 W PARAMOUNT AVE	MU-11	CG	
15-13-256-014-0000	1531 S 300 W	MU-11	CG	
15-13-256-015-0000	1541 S 300 W	MU-11	CG	
15-13-256-016-0000	1563 S 300 W	MU-11	CG	
15-13-256-020-0000	210 W HARRIS AVE	MU-11	CG	
15-13-256-021-0000	237 W PARAMOUNT AVE	MU-11	CG	
15-13-256-023-0000	1549 S 300 W	MU-11	CG	
15-13-257-002-0000	1595 S 300 W	MU-11	CG	

<b>Tax ID Number</b>	<b>Property Address (Approximate)</b>	<b>New Zone(s)</b>	<b>Current Zone(s) Being Replaced</b>	<b>Current Zone(s) to Remain</b>
15-13-257-008-0000	229 W HARRIS AVE	MU-11	CG	
15-13-257-019-0000	1587 S 300 W	MU-11	CG	
15-13-257-020-0000	1635 S 300 W	MU-11	CG	
15-13-257-021-0000	230 W 1700 S	MU-11	CG	
15-13-258-001-0000	170 W 1700 S	MU-11	CG	
15-13-258-002-0000	170 W 1700 S # REAR	MU-11	CG	
15-13-258-003-0000	170 W 1700 S	MU-11	CG	
15-13-258-004-0000	1600 S JEFFERSON ST	MU-11	CG	
15-13-258-005-0000	1604 S JEFFERSON ST	MU-11	CG	
15-13-258-006-0000	1606 S JEFFERSON ST	MU-11	CG	
15-13-258-013-0000	1646 S JEFFERSON ST	MU-3	CB	
15-13-276-003-0000	1548 S WESTTEMPLE ST	MU-11	CG	
15-13-276-004-0000	1558 S WESTTEMPLE ST	MU-11	CG	
15-13-276-010-0000	1574 S WESTTEMPLE ST	MU-11	CG	RMF-35
15-13-276-011-0000	1574 S JEFFERSON ST	MU-11	CG	
15-13-276-012-0000	170 W 1700 S # REAR	MU-11	CG	
15-13-278-011-0000	1518 S MAIN ST	MU-5	FB-UN2	
15-13-278-012-0000	1530 S MAIN ST	MU-5,MU-5	FB-UN2,FB-UN2	
15-13-278-013-0000	1540 S MAIN ST	MU-5	FB-UN2	
15-13-278-014-0000	1546 S MAIN ST	MU-5	FB-UN2	
15-13-278-015-0000	1550 S MAIN ST	MU-5	CC	
15-13-278-016-0000	1556 S MAIN ST	MU-5	CC	
15-13-278-017-0000	1530 S MAIN ST	MU-5	FB-UN2	
15-13-278-020-0000	1515 S RICHARDS ST	MU-5	FB-UN2	
15-13-279-019-0000	1570 S MAIN ST # 107	MU-5	CC	
15-13-279-020-0000	1570 S MAIN ST # 108	MU-5	CC	
15-13-279-021-0000	1570 S MAIN ST # 109	MU-5	CC	
15-13-279-022-0000	1570 S MAIN ST # 110	MU-5	CC	
15-13-279-023-0000	1570 S MAIN ST # 111	MU-5	CC	
15-13-279-024-0000	1570 S MAIN ST # 106	MU-5	CC	
15-13-279-025-0000	1570 S MAIN ST # 105	MU-5	CC	
15-13-279-026-0000	1570 S MAIN ST # 104	MU-5	CC	
15-13-279-027-0000	1570 S MAIN ST # 103	MU-5	CC	
15-13-279-028-0000	1570 S MAIN ST # 102	MU-5	CC	
15-13-279-029-0000	1570 S MAIN ST # 101	MU-5	CC	
15-13-279-030-0000	1570 S MAIN ST	MU-5	CC	
15-13-280-001-0000	125 W HARRIS AVE	MU-11	CG	
15-13-280-002-0000	1601 S JEFFERSON ST	MU-11	CG	
15-13-280-020-0000	1640 S WESTTEMPLE ST	MU-3	CB	
15-13-280-021-0000	1646 S WESTTEMPLE ST	MU-3	CB	
15-13-280-025-0000	134-136 W 1700 S	MU-3	CB	
15-13-280-026-0000	124-128 W 1700 S	MU-3	CB	
15-13-281-010-0000	1689 S WESTTEMPLE ST	MU-3	CB	
15-13-281-020-0000	64 W 1700 S	MU-3	CB	
15-13-281-021-0000	58 W 1700 S	MU-3	CB	

<b>Tax ID Number</b>	<b>Property Address (Approximate)</b>	<b>New Zone(s)</b>	<b>Current Zone(s) Being Replaced</b>	<b>Current Zone(s) to Remain</b>
15-13-281-024-0000	54 W 1700 S	MU-3	CB	
15-13-282-012-0000	1588 S MAIN ST	MU-5	CC	
15-13-282-013-0000	1590 S MAIN ST	MU-5	CC	
15-13-282-014-0000	1596 S MAIN ST	MU-5	CC	
15-13-282-015-0000	1600 S MAIN ST	MU-5	CC	
15-13-282-016-0000	1606 S MAIN ST	MU-5	CC	
15-13-282-018-0000	1624 S MAIN ST	MU-5	CC	
15-13-282-019-0000	1630 S MAIN ST	MU-5	CC	
15-13-282-020-0000	1634 S MAIN ST	MU-5	CC	
15-13-282-022-0000	1680 S MAIN ST	MU-5	CC	
15-13-282-023-0000	1638 S MAIN ST	MU-5	CC	
15-13-282-024-0000	1680 S MAIN ST	MU-5	CC	
15-13-283-001-0000	163 W 1700 S	MU-11	CG	
15-13-284-001-0000	129-137 W 1700 S	MU-3	CB	
15-13-284-003-0000	1710 S WESTTEMPLE ST # 1	MU-5	R-MU-45	
15-13-284-004-0000	1710 S WESTTEMPLE ST # 2	MU-5	R-MU-45	
15-13-284-005-0000	1710 S WESTTEMPLE ST # 3	MU-5	R-MU-45	
15-13-284-006-0000	1710 S WESTTEMPLE ST # 4	MU-5	R-MU-45	
15-13-284-007-0000	1710 S WESTTEMPLE ST # 5	MU-5	R-MU-45	
15-13-284-008-0000	1710 S WESTTEMPLE ST # 6	MU-5	R-MU-45	
15-13-284-009-0000	1710 S WESTTEMPLE ST # 7	MU-5	R-MU-45	
15-13-284-010-0000	1710 S WESTTEMPLE ST # 8	MU-5	R-MU-45	
15-13-284-011-0000	1710 S WESTTEMPLE ST # 9	MU-5	R-MU-45	
15-13-284-012-0000	1710 S WESTTEMPLE ST # 10	MU-5	R-MU-45	
15-13-284-013-0000	1710 S WESTTEMPLE ST # 11	MU-5	R-MU-45	
15-13-285-002-0000	1709 S WESTTEMPLE ST	MU-3	CB	
15-13-285-005-0000	59 W 1700 S	MU-3	CB	
15-13-285-006-0000	75 W 1700 S	MU-3	CB	
15-13-286-004-0000	1702 S MAIN ST	MU-5	CC	
15-13-286-005-0000	1716 S MAIN ST	MU-5	CC	
15-13-286-006-0000	37 W 1700 S	MU-3	CB,CC	Split zone being eliminated.
15-13-287-034-0000	28 W 1700 S	MU-3	CC,CB	Split zone being eliminated.
15-13-287-035-0000	24 W 1700 S # C8	MU-3	CB	
15-13-287-036-0000	24 W 1700 S # C4	MU-3	CB	
15-13-287-037-0000	24 W 1700 S # C7	MU-3	CB	
15-13-287-038-0000	24 W 1700 S # C3	MU-3	CB	
15-13-287-039-0000	24 W 1700 S # C6	MU-3	CB	
15-13-287-040-0000	24 W 1700 S # C2	MU-3	CB	
15-13-287-041-0000	24 W 1700 S # C5	MU-3	CB	
15-13-287-042-0000	24 W 1700 S # C1	MU-3	CB	
15-13-287-043-0000	20 W 1700 S # B4	MU-3	CB	
15-13-287-044-0000	20 W 1700 S # B8	MU-3	CB	
15-13-287-045-0000	20 W 1700 S # B3	MU-3	CB	

<b>Tax ID Number</b>	<b>Property Address (Approximate)</b>	<b>New Zone(s)</b>	<b>Current Zone(s) Being Replaced</b>	<b>Current Zone(s) to Remain</b>
15-13-287-046-0000	20 W 1700 S # B7	MU-3	CB	
15-13-287-047-0000	20 W 1700 S # B2	MU-3	CC,CB	Split zone being eliminated.
15-13-287-048-0000	20 W 1700 S # B6	MU-3	CC,CB	Split zone being eliminated.
15-13-287-049-0000	20 W 1700 S # B1	MU-3	CC	Split zone being eliminated.
15-13-287-050-0000	20 W 1700 S # B5	MU-3	CC	Split zone being eliminated.
15-13-287-051-0000	32 W 1700 S # A16	MU-3	CB	
15-13-287-052-0000	32 W 1700 S # A8	MU-3	CB	
15-13-287-053-0000	32 W 1700 S # A15	MU-3	CB	
15-13-287-054-0000	32 W 1700 S # A7	MU-3	CB	
15-13-287-055-0000	32 W 1700 S # A14	MU-3	CB	
15-13-287-056-0000	32 W 1700 S # A6	MU-3	CB	
15-13-287-057-0000	32 W 1700 S # A13	MU-3	CB	
15-13-287-058-0000	32 W 1700 S # A5	MU-3	CB	
15-13-287-059-0000	32 W 1700 S # A12	MU-3	CB	
15-13-287-060-0000	32 W 1700 S # A4	MU-3	CB	
15-13-287-061-0000	32 W 1700 S # A11	MU-3	CB	
15-13-287-062-0000	32 W 1700 S # A3	MU-3	CB	
15-13-287-063-0000	32 W 1700 S # A10	MU-3	CB	
15-13-287-064-0000	32 W 1700 S # A2	MU-3	CB	
15-13-287-065-0000	32 W 1700 S # A9	MU-3	CC,CB	Split zone being eliminated.
15-13-287-066-0000	32 W 1700 S # A1	MU-3	CC,CB	Split zone being eliminated.
15-13-288-001-0000	1618 S MAIN ST # COM	MU-5	CC	
15-13-288-002-0000	1618 S MAIN ST # 5	MU-5	CC	
15-13-288-003-0000	1618 S MAIN ST # 4	MU-5	CC	
15-13-288-004-0000	1618 S MAIN ST # 3	MU-5	CC	
15-13-288-005-0000	1618 S MAIN ST # 2	MU-5	CC	
15-13-288-006-0000	1618 S MAIN ST # 1	MU-5	CC	
15-13-301-001-0000	1887 S 700 W	MU-6	M-1	
15-13-302-001-0000	1897 S 700 W	MU-6	M-1	
15-13-303-003-0000	589 W 1700 S	MU-11	CG	
15-13-303-006-0000	589 W 1700 S	MU-11	CG	
15-13-303-008-0000	555 W 1700 S	MU-11	CG	
15-13-303-009-0000	527 W 1700 S	MU-11	CG	
15-13-304-003-0000	1850 S 500 W	MU-11	CG	
15-13-304-005-0000	1760 S 500 W	MU-11	CG	
15-13-304-008-0000	537 W PICKETT CIR	MU-11	CG	
15-13-304-009-0000	515 W PICKETT CIR	MU-11	CG	
15-13-304-011-0000	589 W 1700 S	MU-11	CG	
15-13-304-012-0000	555 W 1700 S	MU-11	CG	

<b>Tax ID Number</b>	<b>Property Address (Approximate)</b>	<b>New Zone(s)</b>	<b>Current Zone(s) Being Replaced</b>	<b>Current Zone(s) to Remain</b>
15-13-304-013-0000	1714 S 500 W	MU-11	CG	
15-13-304-014-0000	514 W PICKETT CIR	MU-11	CG	
15-13-326-003-0000	425 W 1700 S	MU-11	CG	
15-13-326-004-0000	407 W 1700 S	MU-11	CG	
15-13-326-011-0000	361 W 1700 S	MU-11	CG	
15-13-326-013-0000	353 W 1700 S	MU-11	CG	
15-13-326-014-0000	341 W 1700 S	MU-11	CG	
15-13-326-022-0000	1780 S 450 W	MU-11	CG	
15-13-326-027-0000	1734 S 300 W	MU-11	CG	
15-13-326-043-0000	357 W 1700 S	MU-11	CG	
15-13-326-048-0000	1760 S 450 W	MU-11	CG	
15-13-326-049-0000	1750 S 450 W	MU-11	CG	
15-13-326-050-0000	1780 S 450 W	MU-11	CG	
15-13-326-051-0000	455 W 1700 S	MU-11	CG	
15-13-326-058-0000	1846 S 300 W	MU-11	CG	
15-13-326-060-0000	1870 S 300 W	MU-11	CG	
15-13-326-061-0000	1872 S 300 W	MU-11	CG	
15-13-326-066-0000	1818 S 300 W	MU-11	CG	
15-13-326-067-0000	385 W 1700 S	MU-11	CG	
15-13-351-006-0000	1987 S 700 W	MU-6	M-1	
15-13-351-007-0000	1987 S 700 W	MU-6	M-1	
15-13-351-013-0000		MU-6,MU-11	M-1,CG	
15-13-352-002-0000	1892 S 500 W	MU-11	CG	
15-13-352-003-0000	1890 S 500 W	MU-11	CG	
15-13-376-004-0000	1884 S 300 W # NFF1	MU-11	CG	
15-13-376-007-0000	360 W HARTWELL AVE	MU-11	CG	
15-13-376-008-0000	330 W HARTWELL AVE	MU-11	CG	
15-13-376-012-0000	389 W 1830 S	MU-11	CG	
15-13-376-013-0000	389 W 1830 S	MU-11	CG	
15-13-377-012-0000	328 W 2100 S	MU-11	CG	
15-13-401-001-0000	1728 S 300 W	MU-11	CG	
15-13-402-003-0000	1763 S 300 W	MU-11	CG	
15-13-402-004-0000	1825 S 300 W	MU-11	CG	
15-13-402-007-0000	205 W 1700 S	MU-11	CG	
15-13-402-009-0000	241 W 1700 S	MU-11	CG	
15-13-402-010-0000	1773 S 300 W	MU-11	CG	
15-13-402-011-0000	1811 S 300 W	MU-11	CG	
15-13-402-012-0000	1845 S 300 W	MU-11	CG	
15-13-402-015-0000	1735 S 300 W	MU-11	CG	
15-13-402-016-0000	247 W 1700 S	MU-11	CG	
15-13-402-017-0000	205 W 1700 S	MU-11	CG	
15-13-402-018-0000	205 W 1700 S	MU-11	CG	
15-13-402-019-0000	1707 S 300 W	MU-11	CG	
15-13-402-020-0000	1719 S 300 W	MU-11	CG	
15-13-402-021-0000	1855 S 300 W	MU-11	CG	

<b>Tax ID Number</b>	<b>Property Address (Approximate)</b>	<b>New Zone(s)</b>	<b>Current Zone(s) Being Replaced</b>	<b>Current Zone(s) to Remain</b>
15-13-426-002-0000	1712 S JEFFERSON ST	MU-11	CG	
15-13-426-005-0000	185 W 1700 S	MU-11	CG	
15-13-426-006-0000	183 W 1700 S	MU-11	CG	
15-13-426-007-0000	181 W 1700 S	MU-11	CG	
15-13-426-008-0000	1726 S JEFFERSON ST	MU-11	CG	
15-13-427-001-0000	129-137 W 1700 S	MU-11	CG	
15-13-427-002-0000	1725 S JEFFERSON ST	MU-11	CG	
15-13-427-003-0000	1725 S JEFFERSON ST	MU-11	CG	
15-13-427-004-0000	1725 S JEFFERSON ST	MU-11	CG	
15-13-427-006-0000	1720 S WESTTEMPLE ST	MU-5	R-MU-45	
15-13-427-007-0000	1734 S WESTTEMPLE ST	MU-5	R-MU-45	
15-13-427-009-0000	1710 S WESTTEMPLE ST # 23	MU-5	R-MU-45	
15-13-427-010-0000	1710 S WESTTEMPLE ST # 22	MU-5	R-MU-45	
15-13-427-011-0000	1710 S WESTTEMPLE ST # 21	MU-5	R-MU-45	
15-13-427-012-0000	1710 S WESTTEMPLE ST # 20	MU-5	R-MU-45	
15-13-427-013-0000	1710 S WESTTEMPLE ST # 19	MU-5	R-MU-45	
15-13-427-014-0000	1710 S WESTTEMPLE ST # 18	MU-5	R-MU-45	
15-13-427-015-0000	1710 S WESTTEMPLE ST # 17	MU-5	R-MU-45	
15-13-427-016-0000	1710 S WESTTEMPLE ST # 16	MU-5	R-MU-45	
15-13-427-017-0000	1710 S WESTTEMPLE ST # 15	MU-5	R-MU-45	
15-13-427-018-0000	1710 S WESTTEMPLE ST # 12	MU-5	R-MU-45	
15-13-427-019-0000	1710 S WESTTEMPLE ST # 13	MU-5	R-MU-45	
15-13-427-020-0000	1710 S WESTTEMPLE ST # 14	MU-5	R-MU-45	
15-13-428-001-0000	1715 S WESTTEMPLE ST	MU-3	CB	
15-13-428-009-0000	1708 S RICHARDS ST	MU-3	CB	
15-13-429-010-0000	12 W QUAYLE AVE	MU-5	CC	
15-13-429-015-0000	1740 S MAIN ST	MU-5	CC	
15-13-429-016-0000	1748 S MAIN ST	MU-5	CC	
15-13-429-017-0000	1754 S MAIN ST	MU-5	CC	
15-13-429-018-0000	1762 S MAIN ST	MU-5	CC	
15-13-429-022-0000	1766 S MAIN ST	MU-5	CC	
15-13-429-023-0000	1724 S MAIN ST	MU-5	CC	
15-13-430-030-0000	1776 S WESTTEMPLE ST	MU-8	RO	RMF-35
15-13-430-035-0000	1790 S WESTTEMPLE ST	MU-8	RO	
15-13-431-043-0000	1782 S MAIN ST	MU-5	CC	
15-13-431-047-0000	1842 S MAIN ST	MU-5	CC	
15-13-431-049-0000	1850 S MAIN ST	MU-5	CC	
15-13-431-050-0000	1802 S MAIN ST	MU-5	CC	
15-13-431-051-0000	1846 S MAIN ST	MU-5	CC	
15-13-431-052-0000	1850 S MAIN ST	MU-5	CC	
15-13-451-001-0000	1884 S 300 W	MU-11	CG	
15-13-451-002-0000	1880 S 300 W	MU-11	CG	
15-13-451-003-0000	1900 S 300 W	MU-11	CG	
15-13-451-004-0000	1920 S 300 W	MU-11	CG	
15-13-451-005-0000	1940 S 300 W	MU-11	CG	

<b>Tax ID Number</b>	<b>Property Address (Approximate)</b>	<b>New Zone(s)</b>	<b>Current Zone(s) Being Replaced</b>	<b>Current Zone(s) to Remain</b>
15-13-452-006-0000	2064 S 300 W	MU-11	CG	
15-13-453-003-0000	1945-1949 S 300 W	MU-11	CG	
15-13-453-017-0000	1905 S 300 W	MU-11	CG	
15-13-453-024-0000	1967 S 300 W	MU-11	CG	
15-13-453-025-0000	1977 S 300 W	MU-11	CG	
15-13-453-026-0000	278 W 2100 S	MU-11	CG	
15-13-453-028-0000	250 W 2100 S	MU-11	CG	
15-13-453-029-0000	2005 S 300 W	MU-11	CG	
15-13-477-029-0000	1860 S MAIN ST	MU-5	CC	
15-13-477-030-0000	1866 S MAIN ST	MU-5	CC	
15-13-477-031-0000	1872 S MAIN ST	MU-5	CC	
15-13-477-032-0000	1878 S MAIN ST	MU-5	CC	R-1-5000
15-13-477-034-0000	1888 S MAIN ST	MU-5	CC	R-1-5000
15-13-477-035-0000	1894 S MAIN ST	MU-5	CC	
15-13-477-036-0000	1906 S MAIN ST	MU-5	CC	
15-13-477-040-0000	1878 S MAIN ST	MU-5	CC	
15-13-478-036-0000	1978 S WESTTEMPLE ST	MU-11	CG	
15-13-478-039-0000	1942 S WESTTEMPLE ST	MU-11,MU-11	CG,CG	
15-13-479-038-0000	1924 S MAIN ST	MU-5	CC	
15-13-479-039-0000	1924 S MAIN ST	MU-5	CC	
15-13-479-040-0000	1914 S MAIN ST	MU-5	CC	
15-13-480-013-0000	160 W 2100 S	MU-5	CC	
15-13-480-018-0000	140 W 2100 S	MU-5	CC	
15-13-482-018-0000	1946 S MAIN ST	MU-5	CC	
15-13-482-019-0000	1952 S MAIN ST	MU-5	CC	
15-13-482-020-0000	1956 S MAIN ST	MU-5	CC	
15-13-482-021-0000	1968 S MAIN ST	MU-5	CC	
15-13-482-022-0000	1972 S MAIN ST	MU-5	CC	
15-13-482-030-0000	2020 S MAIN ST	MU-5	CC	
15-13-482-031-0000	2030 S MAIN ST	MU-5	CC	
15-13-482-036-0000	1984 S MAIN ST	MU-5	CC	
15-13-501-001-0000		MU-6	M-1	
15-13-501-002-0000		MU-6	M-1	
15-13-501-003-0000		MU-6	M-1	
15-13-501-004-0000		MU-6	M-1	
15-13-501-005-0000		MU-6	M-1	
15-13-501-006-0000		MU-6	M-1	
15-13-501-007-0000		MU-6	M-1	
15-13-501-008-0000		MU-6	M-1	
15-13-501-009-0000		MU-6	M-1	
15-13-501-010-0000	591 W 1700 S	MU-6,MU-11	M-1,CG	
15-13-501-011-0000		MU-6	M-1	
15-13-501-012-0000		MU-6	M-1	
15-13-501-013-0000		MU-6	M-1	
15-13-501-017-0000	510 W 1700 S	MU-11	CG	

Tax ID Number	Property Address (Approximate)	New Zone(s)	Current Zone(s) Being Replaced	Current Zone(s) to Remain
15-13-501-089-0000		MU-11	CG	
15-13-501-110-0000		MU-6,MU-11	M-1,CG	
15-13-501-111-0000		MU-6,MU-11	M-1,CG	
15-13-501-112-0000		MU-6	M-1	
15-13-501-113-0000		MU-6,MU-11	M-1,CG	
15-13-501-114-0000		MU-11	CG	
15-13-501-115-0000	650 W 2090 S	MU-11	CG	
15-13-501-116-0000		MU-11	CG	
15-13-501-117-0000		MU-11	CG	
15-13-503-001-0000		MU-11	CG	
15-13-503-002-0000		MU-11	CG	
15-13-503-003-0000		MU-11	CG	
15-13-503-005-0000		MU-11	CG	
15-13-503-006-0000		MU-11	CG	
15-13-503-007-0000		MU-11	CG	
15-13-503-008-0000		MU-11	CG	
15-13-503-009-0000		MU-11	CG	
15-13-503-010-0000		MU-11	CG	
15-13-503-011-0000		MU-11	CG	
15-13-503-012-0000		MU-11	CG	
15-13-503-013-0000		MU-11	CG	
15-13-503-014-0000		MU-11	CG	
15-13-503-015-0000		MU-11	CG	
15-13-503-016-0000		MU-11	CG	
15-13-503-017-0000		MU-11	CG	
15-13-503-018-0000		MU-11	CG	
15-13-503-019-0000		MU-11	CG,RO	
15-13-503-020-0000		MU-11	CG	
15-13-503-021-0000		MU-11	CG	
15-13-503-022-0000		MU-11	CG	
15-13-503-023-0000		MU-11	CG	
15-13-503-025-0000		MU-11	CG	
15-13-503-026-0000		MU-11	CG	
15-13-503-028-0000		MU-11	CG	
15-13-503-029-0000		MU-11	CG	
15-13-503-030-0000		MU-11	CG	
15-13-503-031-0000		MU-11	CG	
15-13-503-032-0000		MU-11	CG	
15-13-503-033-0000		MU-11	CG	
15-13-503-035-0000		MU-11	CG	
15-13-503-036-0000		MU-11	CG	
15-13-503-038-0000		MU-11	CG	
15-13-503-043-0000		MU-11	CG	
15-13-503-048-0000		MU-11,MU-5	CG,R-MU-45	
15-14-101-001-0000	1329 W CALIFORNIA AVE	MU-2	CN	

<b>Tax ID Number</b>	<b>Property Address (Approximate)</b>	<b>New Zone(s)</b>	<b>Current Zone(s) Being Replaced</b>	<b>Current Zone(s) to Remain</b>
15-14-101-002-0000	1321 W CALIFORNIA AVE	MU-2	CN	
15-14-101-003-0000	1333 S NAVAJO ST	MU-2	CN	
15-14-101-010-0000	1313 W CALIFORNIA AVE	MU-2	CN	
15-14-102-001-0000	1269 W CALIFORNIA AVE	MU-2	CN	
15-14-126-001-0000	1157 W CALIFORNIA AVE	MU-2	CN	
15-14-126-002-0000	1363 S EMERY ST	MU-2	CN	R-1-7000
15-14-126-003-0000	1363 S EMERY ST	MU-2	CN	
15-14-126-004-0000	1157 W CALIFORNIA AVE	MU-2	CN	R-1-7000
15-14-227-001-0000	788 W 1355 S	MU-6	M-1	
15-14-228-001-0000	789 W 1355 S	MU-6	M-1	
15-14-228-002-0000	779 W 1355 S	MU-6	M-1	
15-14-228-003-0000	775 W 1355 S	MU-6	M-1	
15-14-228-004-0000	761 W 1355 S	MU-6	M-1	
15-14-228-005-0000	753 W 1355 S	MU-6	M-1	
15-14-228-006-0000	745 W 1355 S	MU-6	M-1	
15-14-228-007-0000	735 W 1355 S	MU-6	M-1	
15-14-228-008-0000	719 W 1355 S	MU-6	M-1	
15-14-228-009-0000	780 W 1390 S	MU-6	M-1	
15-14-228-010-0000	772 W 1390 S	MU-6	M-1	
15-14-228-011-0000		MU-6	M-1	
15-14-228-012-0000	762 W 1390 S	MU-6	M-1	
15-14-228-013-0000	754 W 1390 S	MU-6	M-1	
15-14-228-016-0000		MU-6	M-1	
15-14-228-018-0000	1362 S 700 W	MU-6	M-1	
15-14-228-019-0000	1370 S 700 W	MU-6	M-1	
15-14-228-020-0000	1376 S 700 W	MU-6	M-1	
15-14-228-021-0000	1388 S 700 W	MU-6	M-1	
15-14-228-022-0000	736 W 1390 S	MU-6	M-1	
15-14-228-023-0000	724 W 1390 S	MU-6	M-1	
15-14-229-001-0000	1397 S 800 W	MU-6	M-1	
15-14-229-012-0000	789 W 1390 S	MU-6	M-1	
15-14-229-013-0000	1416 S 700 W	MU-6	M-1	
15-14-229-014-0000	745 W 1390 S	MU-6	M-1	
15-14-229-018-0000	753 W 1390 S	MU-6	M-1	
15-14-229-019-0000	1416 S 700 W	MU-6	M-1	
15-14-229-020-0000	1414 S 700 W	MU-6	M-1	
15-14-229-021-0000	765 W 1390 S	MU-6	M-1	
15-14-229-022-0000	735 W 1390 S	MU-6	M-1	
15-14-229-023-0000	1406 S 700 W	MU-6	M-1	
15-14-230-005-0000	1444 S 700 W	MU-6	M-1	
15-14-230-006-0000	1458 S 700 W	MU-6	M-1	
15-14-230-007-0000	1474 S 700 W	MU-6	M-1	
15-14-230-015-0000	1458 S 700 W # NFF1	MU-6	M-1	
15-14-230-017-0000	1414 S 700 W	MU-6	M-1	
15-14-230-018-0000	1444 S 700 W # NFF1	MU-6	M-1	

<b>Tax ID Number</b>	<b>Property Address (Approximate)</b>	<b>New Zone(s)</b>	<b>Current Zone(s) Being Replaced</b>	<b>Current Zone(s) to Remain</b>
15-14-253-024-0000	940-950 W 1700 S	MU-3	CB	
15-14-253-025-0000	930 W 1700 S	MU-3	CB	
15-14-253-041-0000	1630 S 900 W	MU-3	CB	
15-14-253-051-0000	1690 S 900 W	MU-3	CB	
15-14-253-054-0000	970 W 1700 S	MU-3	CB	
15-14-253-055-0000	960 W 1700 S	MU-3	CB	
15-14-254-009-0000	1675 S 900 W	MU-6	M-1	
15-14-254-010-0000	850 W 1700 S	MU-6	M-1	
15-14-276-012-0000	1680 S 700 W	MU-6	M-1	
15-14-276-015-0000	798 W 1700 S	MU-6	M-1	
15-14-276-016-0000	786-790 W 1700 S	MU-6	M-1	
15-14-276-017-0000	762 W 1700 S	MU-6	M-1	
15-14-276-018-0000	754 W 1700 S	MU-6	M-1	
15-14-276-019-0000	740 W 1700 S	MU-6	M-1	
15-14-276-024-0000	710 W 1700 S	MU-6	M-1	
15-14-276-026-0000	1626 S 700 W	MU-6	M-1	
15-14-276-027-0000	1626 S 700 W	MU-6	M-1	
15-14-276-028-0000	1638 S 700 W	MU-6	M-1	
15-14-276-029-0000	1626 S 700 W	MU-6	M-1	
15-14-276-030-0000	1676 S 700 W	MU-6	M-1	
15-14-276-031-0000	724 W 1700 S	MU-6	M-1	
15-14-276-034-0000	798 W 1700 S	MU-6	M-1	
15-14-276-036-0000	1550 S 700 W	MU-6	M-1	
15-14-276-037-0000	1510 S 700 W	MU-6	M-1	
15-14-276-038-0000	1526 S 700 W	MU-6	M-1	
15-14-276-039-0000	1625 S 900 W	MU-6	M-1	
15-14-276-040-0000	840 W 1700 S	MU-6	M-1	
15-14-277-004-0000	1641 S 700 W	MU-6	M-1	
15-14-277-005-0000	1645 S 700 W	MU-6	M-1	
15-14-327-003-0000	1139 W 1700 S	MU-11	CG	
15-14-327-004-0000	1139 W 1700 S	MU-11	CG	
15-14-327-005-0000	1083 W 1700 S	MU-11	CG	
15-14-327-006-0000	1075 W 1700 S	MU-11	CG	
15-14-327-010-0000	1055 W 1700 S	MU-11	CG	
15-14-327-011-0000	1139 W 1700 S	MU-11	CG	
15-14-327-018-0000	1075 W 1700 S	MU-11	CG	
15-14-327-020-0000	1730 S 1045 W	MU-11	CG,CG	
15-14-328-002-0000	1754 S 1045 W	MU-11	CG	OS
15-14-328-004-0000	1754 S 1045 W	MU-11	CG	
15-14-328-006-0000	1754 S 1045 W	MU-11	CG	
15-14-328-011-0000	1754 S 1045 W	MU-11,MU-11	CG	
15-14-328-012-0000	1754 S 1045 W	MU-11,MU-11	CG	
15-14-328-015-0000	1754 S 1045 W	MU-11,MU-11	CG	
15-14-328-022-0000	1754 S 1045 W	MU-11	CG	
15-14-328-024-0000	1754 S 1045 W	MU-11,MU-11	CG	

<b>Tax ID Number</b>	<b>Property Address (Approximate)</b>	<b>New Zone(s)</b>	<b>Current Zone(s) Being Replaced</b>	<b>Current Zone(s) to Remain</b>
15-14-328-026-0000	1760 S 1045 W	MU-6,MU-11,MU-11,MU-11	CG,CG,CG,M-1	
15-14-328-027-0000	1760 S 1045 W	MU-6	M-1	OS
15-14-328-029-0000	1748 S 1045 W	MU-11	CG	
15-14-328-031-0000	1748 S 1045 W	MU-11	CG	
15-14-328-032-0000	1748 S 1045 W	MU-11	CG	
15-14-328-033-0000	1752 S 1045 W	MU-11	CG	
15-14-328-034-0000	1752 S 1045 W	MU-11	CG	
15-14-328-035-0000	1752 S 1045 W	MU-11	CG	
15-14-329-003-0000	1844 S 1045 W	MU-6	M-1	OS
15-14-329-009-0000	1880 S 1045 W	MU-6,MU-11	M-1,CG	
15-14-330-003-0000	1015 W 1700 S	MU-11	CG,CG,CG	
15-14-330-004-0000	1015 W 1700 S	MU-11	CG,CG	
15-14-331-012-0000	1015 W 1700 S	MU-6,MU-11	M-1,CG,CG	
15-14-331-013-0000	1775 S 1045 W	MU-11	CG	
15-14-331-014-0000	1015 W 1700 S	MU-11	CG,CG	
15-14-331-015-0000	1775 S 1045 W	MU-11	CG,CG	
15-14-331-016-0000	1775 S 1045 W	MU-11	CG,CG	
15-14-331-017-0000	1775 S 1045 W	MU-6,MU-11	M-1,CG,CG	
15-14-331-018-0000	1793 S 1045 W	MU-6,MU-11	M-1,CG	
15-14-332-001-0000	1040 W MARGARET AVE	MU-6	M-1	
15-14-332-003-0000		MU-6	M-1	
15-14-332-004-0000	1010 W MARGARET AVE	MU-6	M-1	
15-14-332-008-0000	1020 W MARGARET AVE	MU-6	M-1	
15-14-332-009-0000	1040 W MARGARET AVE	MU-6	M-1	
15-14-332-010-0000	1801 S 1045 W	MU-6	M-1	
15-14-332-011-0000	1030 W MARGARET AVE	MU-6	M-1	
15-14-333-001-0000	1031 W MARGARET AVE	MU-6	M-1	
15-14-333-002-0000	1021 W MARGARET AVE	MU-6	M-1	
15-14-333-003-0000	1011 W MARGARET AVE	MU-6	M-1	
15-14-333-007-0000	1020 W COLMAR AVE	MU-6	M-1	
15-14-333-008-0000	1004 W COLMAR AVE	MU-6	M-1	
15-14-333-009-0000	1022 W COLMAR AVE	MU-6	M-1	
15-14-354-007-0000	1176 W 2100 S	MU-11	CG	OS
15-14-354-008-0000	1178 W 2100 S	MU-11	CG	OS
15-14-376-004-0000	1102 W 2100 S	MU-11	CG	
15-14-376-011-0000	1104 W 2100 S	MU-11	CG	
15-14-376-012-0000	1102 W 2100 S	MU-11	CG	
15-14-376-014-0000	1176 W 2100 S	MU-11	CG	
15-14-376-015-0000	1070 W 2100 S	MU-11	CG	
15-14-377-001-0000	1019 W COLMAR AVE	MU-6	M-1	
15-14-377-002-0000	1895 S 1045 W	MU-6	M-1	
15-14-377-003-0000	1019 W COLMAR AVE	MU-6	M-1	
15-14-377-004-0000	999 W COLMAR AVE	MU-6	M-1	
15-14-377-005-0000	1014 W JEWELL AVE	MU-6	M-1	

<b>Tax ID Number</b>	<b>Property Address (Approximate)</b>	<b>New Zone(s)</b>	<b>Current Zone(s) Being Replaced</b>	<b>Current Zone(s) to Remain</b>
15-14-378-001-0000	1905 S 1045 W	MU-6	M-1	
15-14-378-002-0000	1005 W JEWELL AVE	MU-6	M-1	
15-14-378-005-0000	1975 S 1045 W	MU-11	CG	
15-14-378-010-0000	1040 W 2100 S	MU-11	CG	
15-14-378-011-0000	1943 S 1045 W	MU-11	CG	
15-14-378-012-0000	2083 S 1045 W	MU-11	CG	
15-14-401-004-0000	1740 S PEARL ST	MU-11	CG,CG,CG	
15-14-401-005-0000	1730 S PEARL ST	MU-11	CG,CG	
15-14-402-002-0000	1760 S PEARL ST	MU-6,MU-11	M-1,CG,CG,CG	
15-14-403-001-0000	998 W MARGARET AVE	MU-6	M-1	
15-14-403-002-0000	986 W MARGARET AVE	MU-6	M-1	
15-14-403-003-0000	968 W MARGARET AVE	MU-6	M-1	
15-14-403-004-0000		MU-6	M-1	
15-14-403-018-0000	962 W MARGARET AVE	MU-6	M-1	
15-14-403-020-0000	986 W MARGARET AVE	MU-6	M-1	
15-14-403-021-0000	966 W MARGARET AVE	MU-6	M-1	
15-14-403-022-0000	930 W MARGARET AVE	MU-6	M-1	
15-14-403-023-0000	930 W MARGARET AVE	MU-6	M-1	
15-14-404-001-0000	999 W MARGARET AVE	MU-6	M-1	
15-14-404-003-0000	971 W MARGARET AVE	MU-6	M-1	
15-14-404-005-0000	961 W MARGARET AVE	MU-6	M-1	
15-14-404-008-0000	937 W MARGARET AVE	MU-6	M-1	
15-14-404-009-0000	1834 S 900 W	MU-6	M-1	
15-14-404-011-0000	998 W COLMAR AVE	MU-6	M-1	
15-14-404-012-0000	972 W COLMAR AVE	MU-6	M-1	
15-14-404-013-0000	970 W COLMAR AVE	MU-6	M-1	
15-14-404-014-0000	968 W COLMAR AVE	MU-6	M-1	
15-14-404-017-0000	948 W COLMAR AVE	MU-6	M-1	
15-14-404-025-0000	971 W MARGARET AVE	MU-6	M-1	
15-14-404-026-0000	971 W MARGARET AVE	MU-6	M-1	
15-14-404-027-0000	940 W COLMAR AVE	MU-6	M-1	
15-14-404-028-0000	1850 S 900 W	MU-6	M-1	
15-14-404-029-0000	1842 S 900 W	MU-6	M-1	
15-14-404-030-0000	958 W COLMAR AVE	MU-6	M-1	
15-14-404-031-0000	985 W MARGARET AVE	MU-6	M-1	
15-14-404-032-0000	957 W MARGARET AVE	MU-6	M-1	
15-14-405-017-0000	1714 S 900 W	MU-11	CG	
15-14-405-018-0000	1714 S 900 W	MU-11	CG	
15-14-405-019-0000	1750 S 900 W	MU-11	CG	
15-14-405-020-0000		MU-11	CG	
15-14-405-021-0000	949 W 1700 S	MU-11	CG	
15-14-406-001-0000	967 W QUAYLE AVE	MU-11,MU-6	CG,M-1	
15-14-406-003-0000	955 W QUAYLE AVE	MU-11,MU-6	CG,M-1	
15-14-406-005-0000	943 W QUAYLE AVE	MU-11,MU-6	CG,M-1	
15-14-406-006-0000	937 W QUAYLE AVE	MU-11,MU-6	CG,M-1	

<b>Tax ID Number</b>	<b>Property Address (Approximate)</b>	<b>New Zone(s)</b>	<b>Current Zone(s) Being Replaced</b>	<b>Current Zone(s) to Remain</b>
15-14-406-007-0000	931 W QUAYLE AVE	MU-11,MU-6	CG,M-1	
15-14-406-008-0000		MU-11	CG	
15-14-406-009-0000	913 W QUAYLE AVE	MU-11	CG	
15-14-406-010-0000	1776 S 900 W	MU-11	CG	
15-14-406-011-0000	1780 S 900 W	MU-11	CG	
15-14-406-012-0000	1784 S 900 W	MU-11,MU-6	CG,M-1	
15-14-406-016-0000	949 W QUAYLE AVE	MU-11,MU-6	CG,M-1	
15-14-406-017-0000	947 W QUAYLE AVE	MU-11,MU-6	CG,M-1	
15-14-406-018-0000	963 W QUAYLE AVE	MU-11,MU-6	CG,M-1	
15-14-406-019-0000	961 W QUAYLE AVE	MU-11,MU-6	CG,M-1	
15-14-407-001-0000	1709 S 900 W	MU-11	CG	
15-14-407-002-0000	849-851 W 1700 S	MU-11	CG	
15-14-407-003-0000	847 W 1700 S	MU-6	M-1	
15-14-407-004-0000	1735 S 900 W	MU-11	CG	
15-14-407-005-0000	1735 S 900 W	MU-11	CG	
15-14-407-006-0000	1747 S 900 W	MU-6	M-1	
15-14-407-011-0000	1761 S 900 W	MU-6	M-1	
15-14-408-001-0000	1801 S 900 W	MU-6	M-1	
15-14-408-009-0000	1805 S 900 W	MU-6	M-1	
15-14-408-010-0000	1805 S 900 W	MU-6	M-1	
15-14-408-012-0000	1845 S 900 W	MU-6	M-1	
15-14-408-013-0000	1839 S 900 W	MU-6	M-1	
15-14-408-014-0000	852 W LAYTON AVE	MU-6	M-1	
15-14-408-015-0000	1855 S 900 W	MU-6	M-1	
15-14-408-016-0000	1839 S 900 W	MU-6	M-1	
15-14-408-017-0000	1855 S 900 W	MU-6	M-1	
15-14-408-018-0000	1819 S 900 W	MU-6	M-1	
15-14-409-002-0000	845 W LAYTON AVE	MU-6	M-1	
15-14-409-004-0000	815 W LAYTON AVE	MU-6	M-1	
15-14-409-006-0000	1859 S 900 W	MU-6	M-1	
15-14-409-007-0000	1859 S 900 W	MU-6	M-1	
15-14-410-001-0000	971 W 1700 S # COM	MU-11	CG	
15-14-410-002-0000	971 W 1700 S # 101	MU-11	CG	
15-14-410-003-0000	971 W 1700 S # 102	MU-11	CG	
15-14-410-004-0000	971 W 1700 S # 103	MU-11	CG	
15-14-410-005-0000	971 W 1700 S # 104	MU-11	CG	
15-14-410-006-0000	971 W 1700 S # 105	MU-11	CG	
15-14-410-007-0000	971 W 1700 S # 106	MU-11	CG	
15-14-410-008-0000	971 W 1700 S # 107	MU-11	CG	
15-14-410-009-0000	971 W 1700 S # 108	MU-11	CG	
15-14-410-010-0000	971 W 1700 S # 117	MU-11	CG	
15-14-410-011-0000	971 W 1700 S # 116	MU-11	CG	
15-14-410-012-0000	971 W 1700 S # 115	MU-11	CG	
15-14-410-013-0000	971 W 1700 S # 114	MU-11	CG	
15-14-410-014-0000	971 W 1700 S # 113	MU-11	CG	

<b>Tax ID Number</b>	<b>Property Address (Approximate)</b>	<b>New Zone(s)</b>	<b>Current Zone(s) Being Replaced</b>	<b>Current Zone(s) to Remain</b>
15-14-410-015-0000	971 W 1700 S # 112	MU-11	CG	
15-14-410-016-0000	971 W 1700 S # 111	MU-11	CG	
15-14-410-017-0000	971 W 1700 S # 110	MU-11	CG	
15-14-410-018-0000	971 W 1700 S # 109	MU-11	CG	
15-14-411-001-0000	968 W QUAYLE AVE # COM	MU-11	CG	
15-14-411-002-0000	971 W 1700 S # 118	MU-11	CG	
15-14-411-003-0000	971 W 1700 S # 119	MU-11	CG	
15-14-411-004-0000	971 W 1700 S # 120	MU-11	CG	
15-14-411-005-0000	971 W 1700 S # 121	MU-11	CG	
15-14-411-006-0000	971 W 1700 S # 122	MU-11	CG	
15-14-411-007-0000	971 W 1700 S # 123	MU-11	CG	
15-14-411-008-0000	971 W 1700 S # 124	MU-11	CG	
15-14-411-009-0000	971 W 1700 S # 125	MU-11	CG	
15-14-411-010-0000	971 W 1700 S # 126	MU-11	CG	
15-14-426-002-0000	807-815 W 1700 S	MU-6	M-1	
15-14-426-003-0000	795 W 1700 S	MU-6	M-1	
15-14-426-004-0000	753-785 W 1700 S	MU-6	M-1	
15-14-426-005-0000	729 W 1700 S	MU-6	M-1	
15-14-426-007-0000	777 W 1700 S	MU-6	M-1	
15-14-426-008-0000	1780 S 700 W	MU-6	M-1	
15-14-426-009-0000	705 W 1700 S	MU-6	M-1	
15-14-426-016-0000	1756 S 700 W	MU-6	M-1	
15-14-426-017-0000	805 W 1700 S	MU-6	M-1	
15-14-426-018-0000	807-815 W 1700 S	MU-6	M-1	
15-14-427-003-0000	780 W LAYTON AVE	MU-6	M-1	
15-14-427-004-0000	760 W LAYTON AVE	MU-6	M-1	
15-14-427-005-0000		MU-6	M-1	
15-14-427-006-0000	1840 S 700 W	MU-6	M-1	
15-14-427-009-0000	1811 S 900 W	MU-6	M-1	
15-14-427-011-0000	1809 S 900 W	MU-6	M-1	
15-14-427-012-0000	1811 S 900 W # A	MU-6	M-1	
15-14-427-013-0000	812 W LAYTON AVE	MU-6	M-1	
15-14-451-001-0000	995 W COLMAR AVE	MU-6	M-1	
15-14-451-002-0000		MU-6	M-1	
15-14-451-003-0000	991 W COLMAR AVE	MU-6	M-1	
15-14-451-004-0000	989 W COLMAR AVE	MU-6	M-1	
15-14-451-005-0000	969 W COLMAR AVE	MU-6	M-1	
15-14-451-006-0000	965 W COLMAR AVE	MU-6	M-1	
15-14-451-007-0000	955 W COLMAR AVE	MU-6	M-1	
15-14-451-009-0000	917 W COLMAR AVE	MU-6	M-1	
15-14-451-010-0000	917 W COLMAR AVE	MU-6	M-1	
15-14-451-011-0000	1000 W JEWELL AVE	MU-6	M-1	
15-14-451-012-0000	960 W JEWELL AVE	MU-6	M-1	
15-14-451-013-0000	950 W JEWELL AVE	MU-6	M-1	
15-14-451-016-0000	940 W JEWELL AVE	MU-6	M-1	

<b>Tax ID Number</b>	<b>Property Address (Approximate)</b>	<b>New Zone(s)</b>	<b>Current Zone(s) Being Replaced</b>	<b>Current Zone(s) to Remain</b>
15-14-451-017-0000	930 W JEWELL AVE	MU-6	M-1	
15-14-451-018-0000	920 W JEWELL AVE	MU-6	M-1	
15-14-451-019-0000	1878 S 900 W	MU-6	M-1	
15-14-451-020-0000	1884 S 900 W	MU-6	M-1	
15-14-451-021-0000	1888 S 900 W	MU-6	M-1	
15-14-451-022-0000	943 W COLMAR AVE	MU-6	M-1	
15-14-451-024-0000	935 W COLMAR AVE	MU-6	M-1	
15-14-451-025-0000	917 W COLMAR AVE	MU-6	M-1	
15-14-451-026-0000	946 W JEWELL AVE	MU-6	M-1	
15-14-451-027-0000	940 W JEWELL AVE	MU-6	M-1	
15-14-452-001-0000	999 W JEWELL AVE	MU-6	M-1	
15-14-452-002-0000	989 W JEWELL AVE	MU-6	M-1	
15-14-452-003-0000	959 W JEWELL AVE	MU-6	M-1	
15-14-452-004-0000	949 W JEWELL AVE	MU-6	M-1	
15-14-452-005-0000	945 W JEWELL AVE	MU-6	M-1	
15-14-452-006-0000	943 W JEWELL AVE # 2	MU-6	M-1	
15-14-452-007-0000	943 W JEWELL AVE	MU-6	M-1	
15-14-452-020-0000	950 W 2100 S	MU-11	CG	
15-14-452-021-0000	930 W 2100 S	MU-11	CG	
15-14-452-022-0000	2050 S 900 W	MU-11	CG	
15-14-452-038-0000	2030 S 900 W	MU-11	CG	
15-14-452-044-0000	1920 S 900 W	MU-6	M-1	
15-14-452-046-0000	1980 S 900 W	MU-11	CG	
15-14-452-050-0000	960 W 2100 S	MU-11	CG	
15-14-452-051-0000	2020 S 900 W	MU-11	CG	
15-14-452-053-0000	2030 S 900 W	MU-11	CG	
15-14-452-054-0000	980 W 2100 S	MU-11	CG	
15-14-453-002-0000	1885 S 900 W	MU-6	M-1	
15-14-453-003-0000	1915 S 900 W	MU-6	M-1	
15-14-453-006-0000	1939 S 900 W	MU-11	CG	
15-14-453-015-0000	1933 S 900 W	MU-11	CG	
15-14-453-016-0000	1865 S 900 W	MU-6	M-1	
15-14-453-017-0000	1867 S 900 W	MU-6	M-1	
15-14-453-019-0000	1915 S 900 W	MU-6,MU-11	M-1,CG	
15-14-454-001-0000	1950 S 900 W # S1	MU-11	CG	
15-14-454-002-0000	1950 S 900 W # S2	MU-11	CG	
15-14-454-003-0000	1950 S 900 W # S3	MU-11	CG	
15-14-454-004-0000	1950 S 900 W # S4	MU-11	CG	
15-14-454-005-0000	1950 S 900 W # S5	MU-11	CG	
15-14-454-006-0000	1950 S 900 W # S6	MU-11	CG	
15-14-454-007-0000	1950 S 900 W # S7	MU-11	CG	
15-14-454-008-0000	1950 S 900 W # S8	MU-11	CG	
15-14-454-009-0000	1950 S 900 W # S9	MU-11	CG	
15-14-454-010-0000	1950 S 900 W # S10	MU-11	CG	
15-14-454-011-0000	1950 S 900 W # S11	MU-11	CG	

<b>Tax ID Number</b>	<b>Property Address (Approximate)</b>	<b>New Zone(s)</b>	<b>Current Zone(s) Being Replaced</b>	<b>Current Zone(s) to Remain</b>
15-14-454-012-0000	1950 S 900 W # S12	MU-11	CG	
15-14-454-013-0000	1950 S 900 W # N1	MU-11	CG	
15-14-454-014-0000	1950 S 900 W # N2	MU-11	CG	
15-14-454-015-0000	1950 S 900 W # N3	MU-11	CG	
15-14-454-016-0000	1950 S 900 W # N4	MU-11	CG	
15-14-454-017-0000	1950 S 900 W # N5	MU-11	CG	
15-14-454-018-0000	1950 S 900 W # N6	MU-11	CG	
15-14-454-019-0000	1950 S 900 W # N7	MU-11	CG	
15-14-454-020-0000	1950 S 900 W # N8	MU-11	CG	
15-14-454-021-0000	1950 S 900 W # N9	MU-11	CG	
15-14-454-022-0000	1950 S 900 W # N10	MU-11	CG	
15-14-454-023-0000	1950 S 900 W	MU-6,MU-11	M-1,CG	
15-14-476-002-0000	801 W LAYTON AVE	MU-6	M-1	
15-14-476-003-0000	765 W LAYTON AVE	MU-6,MU-11	M-1,CG	
15-14-476-004-0000	761 W LAYTON AVE	MU-6	M-1	
15-14-476-005-0000	751 W LAYTON AVE	MU-6	M-1	
15-14-476-019-0000	1950 S 700 W	MU-6,MU-11	M-1,CG	
15-14-476-021-0000	730 W 2100 S	MU-11	CG	
15-14-476-025-0000	2025 S 900 W	MU-6,MU-11	M-1,CG	
15-14-476-026-0000	1858 S 700 W	MU-6	M-1	
15-14-476-027-0000	1928 S 700 W	MU-6	M-1	
15-14-476-028-0000	1933 S 900 W	MU-11	CG	
15-14-476-029-0000	770 W 2100 S	MU-6,MU-11	M-1,CG	
15-14-476-030-0000	720 W 2100 S	MU-11	CG	
15-14-477-001-0000	698 W 2090 S	MU-11	CG	
15-14-477-002-0000	1987 S 700 W	MU-11	CG	
15-14-477-003-0000	1979 S 700 W	MU-6,MU-11	M-1,CG	
15-14-501-001-0000	1770 S 1045 W	MU-6	M-1	
15-14-501-004-0000	1770 S 1045 W	MU-6	M-1	
15-14-501-006-0000	1770 S 1045 W	MU-6	M-1	
15-14-501-008-0000	1770 S 1045 W	MU-6	M-1	
15-14-501-010-0000	1770 S 1045 W	MU-6	M-1	
15-14-501-013-0000	1790 S 900 W	MU-6	M-1	
15-14-501-014-0000	1791 S 900 W	MU-6	M-1	
15-14-501-015-0000		MU-6	M-1	
15-14-501-018-0000	1797 S 1045 W	MU-6	M-1	
15-14-501-019-0000	1770 S 1045 W	MU-6	M-1	OS
15-15-126-007-0000	1730 W 1500 S	MU-5	CC	
15-15-126-008-0000	1735 W FORTUNE RD	MU-5	CC	
15-15-126-024-0000	1462 S REDWOOD RD	MU-5	CC	
15-15-127-011-0000	1360 S REDWOOD RD	MU-5	CC	
15-15-127-013-0000	1736 W FORTUNE RD	MU-5	CC	
15-15-177-007-0000	1540 S REDWOOD RD	MU-5	CC	
15-15-177-008-0000	1550 S REDWOOD RD	MU-5	CC	
15-15-177-009-0000	1632 S REDWOOD RD	MU-5	CC	

<b>Tax ID Number</b>	<b>Property Address (Approximate)</b>	<b>New Zone(s)</b>	<b>Current Zone(s) Being Replaced</b>	<b>Current Zone(s) to Remain</b>
15-15-177-010-0000	1640 S REDWOOD RD	MU-5	CC	
15-15-177-011-0000	1632 S REDWOOD RD	MU-5	CC	
15-15-177-012-0000	1650 S REDWOOD RD	MU-5	CC	
15-15-177-021-0000	1506 S REDWOOD RD	MU-5	CC	
15-15-177-022-0000	1680 S REDWOOD RD	MU-5	CC	
15-15-177-026-0000	1654 S REDWOOD RD	MU-5	CC	
15-15-177-027-0000	1755 W 1500 S	MU-5	CC	
15-15-177-029-0000	1713 W 1500 S	MU-5	CC	
15-15-178-001-0000	1750 W 1700 S	MU-5	CC	
15-15-178-002-0000	1750 W 1700 S # 119	MU-5	CC	
15-15-178-003-0000	1750 W 1700 S # 118	MU-5	CC	
15-15-178-004-0000	1750 W 1700 S # 117	MU-5	CC	
15-15-178-005-0000	1750 W 1700 S # 116	MU-5	CC	
15-15-178-006-0000	1750 W 1700 S # 115	MU-5	CC	
15-15-178-007-0000	1750 W 1700 S # 114	MU-5	CC	
15-15-178-008-0000	1750 W 1700 S # 113	MU-5	CC	
15-15-178-009-0000	1750 W 1700 S # 112	MU-5	CC	
15-15-178-010-0000	1750 W 1700 S # 111	MU-5	CC	
15-15-178-011-0000	1750 W 1700 S # 110	MU-5	CC	
15-15-178-012-0000	1750 W 1700 S # 109	MU-5	CC	
15-15-178-013-0000	1750 W 1700 S # 108	MU-5	CC	
15-15-178-014-0000	1750 W 1700 S # 107	MU-5	CC	
15-15-178-015-0000	1750 W 1700 S # 106	MU-5	CC	
15-15-178-016-0000	1750 W 1700 S # 105	MU-5	CC	
15-15-178-017-0000	1750 W 1700 S # 104	MU-5	CC	
15-15-178-018-0000	1750 W 1700 S # 103	MU-5	CC	
15-15-178-019-0000	1750 W 1700 S # 102	MU-5	CC	
15-15-178-020-0000	1750 W 1700 S # 101	MU-5	CC	
15-15-178-021-0000	1750 W 1700 S # 217	MU-5	CC	
15-15-178-022-0000	1750 W 1700 S # 216	MU-5	CC	
15-15-178-023-0000	1750 W 1700 S # 215	MU-5	CC	
15-15-178-024-0000	1750 W 1700 S # 214	MU-5	CC	
15-15-178-025-0000	1750 W 1700 S # 213	MU-5	CC	
15-15-178-026-0000	1750 W 1700 S # 212	MU-5	CC	
15-15-178-027-0000	1750 W 1700 S # 211	MU-5	CC	
15-15-178-028-0000	1750 W 1700 S # 210	MU-5	CC	
15-15-178-029-0000	1750 W 1700 S # 209	MU-5	CC	
15-15-178-030-0000	1750 W 1700 S # 208	MU-5	CC	
15-15-178-031-0000	1750 W 1700 S # 207	MU-5	CC	
15-15-178-032-0000	1750 W 1700 S # 206	MU-5	CC	
15-15-178-033-0000	1750 W 1700 S # 205	MU-5	CC	
15-15-178-034-0000	1750 W 1700 S # 204	MU-5	CC	
15-15-178-035-0000	1750 W 1700 S # 203	MU-5	CC	
15-15-178-036-0000	1750 W 1700 S # 202	MU-5	CC	
15-15-178-037-0000	1750 W 1700 S # 201	MU-5	CC	

<b>Tax ID Number</b>	<b>Property Address (Approximate)</b>	<b>New Zone(s)</b>	<b>Current Zone(s) Being Replaced</b>	<b>Current Zone(s) to Remain</b>
15-15-178-038-0000	1750 W 1700 S # 317	MU-5	CC	
15-15-178-039-0000	1750 W 1700 S # 316	MU-5	CC	
15-15-178-040-0000	1750 W 1700 S # 315	MU-5	CC	
15-15-178-041-0000	1750 W 1700 S # 314	MU-5	CC	
15-15-178-042-0000	1750 W 1700 S # 313	MU-5	CC	
15-15-178-043-0000	1750 W 1700 S # 312	MU-5	CC	
15-15-178-044-0000	1750 W 1700 S # 311	MU-5	CC	
15-15-178-045-0000	1750 W 1700 S # 310	MU-5	CC	
15-15-178-046-0000	1750 W 1700 S # 309	MU-5	CC	
15-15-178-047-0000	1750 W 1700 S # 308	MU-5	CC	
15-15-178-048-0000	1750 W 1700 S # 307	MU-5	CC	
15-15-178-049-0000	1750 W 1700 S # 306	MU-5	CC	
15-15-178-050-0000	1750 W 1700 S # 305	MU-5	CC	
15-15-178-051-0000	1750 W 1700 S # 304	MU-5	CC	
15-15-178-052-0000	1750 W 1700 S # 303	MU-5	CC	
15-15-178-053-0000	1750 W 1700 S # 302	MU-5	CC	
15-15-178-054-0000	1750 W 1700 S # 301	MU-5	CC	
15-15-178-055-0000	1750 W 1700 S # 417	MU-5	CC	
15-15-178-056-0000	1750 W 1700 S # 416	MU-5	CC	
15-15-178-057-0000	1750 W 1700 S # 415	MU-5	CC	
15-15-178-058-0000	1750 W 1700 S # 414	MU-5	CC	
15-15-178-059-0000	1750 W 1700 S # 413	MU-5	CC	
15-15-178-060-0000	1750 W 1700 S # 412	MU-5	CC	
15-15-178-061-0000	1750 W 1700 S # 411	MU-5	CC	
15-15-178-062-0000	1750 W 1700 S # 410	MU-5	CC	
15-15-178-063-0000	1750 W 1700 S # 409	MU-5	CC	
15-15-178-064-0000	1750 W 1700 S # 408	MU-5	CC	
15-15-178-065-0000	1750 W 1700 S # 407	MU-5	CC	
15-15-178-066-0000	1750 W 1700 S # 406	MU-5	CC	
15-15-178-067-0000	1750 W 1700 S # 405	MU-5	CC	
15-15-178-068-0000	1750 W 1700 S # 404	MU-5	CC	
15-15-178-069-0000	1750 W 1700 S # 403	MU-5	CC	
15-15-178-070-0000	1750 W 1700 S # 402	MU-5	CC	
15-15-178-071-0000	1750 W 1700 S # 401	MU-5	CC	
15-15-201-012-0000	1335 S REDWOOD RD	MU-5	CC	R-1-7000
15-15-201-016-0000	1410 S UTAH ST	MU-11	CG	R-1-7000
15-15-201-031-0000	1368 S DOKOS LN # REAR	MU-5	CC	R-1-7000
15-15-201-083-0000	1687 W CALIFORNIA AVE	MU-5	CC	
15-15-201-085-0000	1665 W CALIFORNIA AVE	MU-5	CC	
15-15-251-002-0000	1377-1387 S REDWOOD RD	MU-5	CC	
15-15-251-004-0000		MU-5	CC	
15-15-251-005-0000	1501 S REDWOOD RD	MU-11,MU-5	CC,CG	
15-15-251-006-0000	1421 S REDWOOD RD	MU-11,MU-5	CC,CG	
15-15-251-007-0000	1421 S REDWOOD RD # REAR	MU-11	CG	
15-15-251-008-0000		MU-11	CG	

<b>Tax ID Number</b>	<b>Property Address (Approximate)</b>	<b>New Zone(s)</b>	<b>Current Zone(s) Being Replaced</b>	<b>Current Zone(s) to Remain</b>
15-15-251-009-0000		MU-11	CG	
15-15-251-010-0000		MU-11	CG	
15-15-251-011-0000	1501 S REDWOOD RD # REAR	MU-11	CG	
15-15-251-013-0000	1505 S REDWOOD RD	MU-5	CC	RMF-45
15-15-251-015-0000	1505 S REDWOOD RD	MU-11,MU-5	CC,CG	RMF-45
15-15-251-016-0000	1505 S REDWOOD RD	MU-5	CC	
15-15-251-018-0000	1411 S REDWOOD RD	MU-5	CC	
15-15-252-001-0000	1616 W HARRIS AVE	MU-11	CG	
15-15-255-001-0000	1616 W HARRIS AVE	MU-11	CG	RMF-45
15-15-256-001-0000	1604 S PROSPECT ST	MU-5	CC	
15-15-256-003-0000	1625 S REDWOOD RD	MU-5	CC	
15-15-256-005-0000	1635 S REDWOOD RD	MU-5	CC	
15-15-260-007-0000	1655 S REDWOOD RD	MU-5	CC	
15-15-260-009-0000	1685 S REDWOOD RD	MU-5	CC	
15-15-327-008-0000	1745 W 1700 S	MU-5	CC	
15-15-327-010-0000	1720-1792 S REDWOOD RD	MU-5	CC	
15-15-327-011-0000	1816 S REDWOOD RD	MU-5	CC	
15-15-327-012-0000	1826 S REDWOOD RD	MU-5	CC	
15-15-327-014-0000	1710 S REDWOOD RD	MU-5	CC	
15-15-327-015-0000	1720 S REDWOOD RD	MU-5	CC	
15-15-327-026-0000	1890 S REDWOOD RD	MU-5	CC	
15-15-400-024-0000	1915 S REDWOOD RD	MU-5	CC	
15-15-400-025-0000	1945 S REDWOOD RD	MU-5	CC	
15-15-400-029-0000	1805 S REDWOOD RD	MU-5	CC	
15-15-400-035-0000	1789 S REDWOOD RD	MU-5	CC	
15-15-400-036-0000	1895 S REDWOOD RD	MU-5	CC	
15-15-400-037-0000	1899 S REDWOOD RD	MU-5	CC	
15-15-400-040-0000	1775 S REDWOOD RD	MU-5	CC	
15-15-400-041-0000	1809 S REDWOOD RD	MU-5	CC	
15-15-400-044-0000	1649 W 1700 S	MU-5	CC	
15-15-400-046-0000	1723 S REDWOOD RD	MU-5	CC	
15-15-400-047-0000	1735-1739 S REDWOOD RD	MU-5	CC	
15-15-400-048-0000	1641 W 1700 S	MU-5	CC	
15-15-400-050-0000	2085 S REDWOOD RD	MU-5	CC	
15-15-400-051-0000	1875 S REDWOOD RD	MU-5	CC	
15-15-400-052-0000	1717 S REDWOOD RD	MU-5	CC	
15-22-101-008-0000	1895 W 2100 S	M-1	CG	
15-22-101-009-0000	1885 W 2100 S	M-1	CG	
15-22-101-010-0000	1865 W 2100 S	M-1	CG	
15-22-126-035-0000	1727 W 2100 S	M-1	CG	
15-22-126-037-0000	1795 W 2100 S	M-1	CG	
15-22-126-038-0000	1795 W 2100 S	M-1	CG	
15-22-126-039-0000	1731 W 2100 S	M-1	CG	
15-22-126-040-0000	1729 W 2100 S	M-1	CG	
15-22-126-042-0000	2124 S REDWOOD RD	M-1	CG	

<b>Tax ID Number</b>	<b>Property Address (Approximate)</b>	<b>New Zone(s)</b>	<b>Current Zone(s) Being Replaced</b>	<b>Current Zone(s) to Remain</b>
15-22-126-043-0000	2104 S REDWOOD RD	M-1	CG	
15-22-201-003-0000	1615 W 2100 S	MU-11	CG	
15-22-201-011-0000	1615 W 2100 S	MU-11	CG	
15-22-201-032-0000	1605 W 2100 S	MU-11	CG	
15-22-201-034-0000	2105 S REDWOOD RD	MU-11	CG	
15-22-201-036-0000	1585 W 2100 S	MU-11	CG	
15-22-201-037-0000	1555 W 2100 S	MU-11	CG	
15-22-201-038-0000	1545 W 2100 S	MU-11	CG	
15-22-226-015-0000	1475 W 2100 S	MU-11	CG	
15-22-226-016-0000	1525 W 2100 S	MU-11	CG	
15-22-226-017-0000	1525 W 2100 S	MU-11	CG	
15-22-226-018-0000	1525 W 2100 S	MU-11	CG	
15-23-101-037-0000	1275 W 2100 S	MU-11	CG	
15-23-101-038-0000	2140 S 1260 W	MU-11	CG	
15-23-101-039-0000	2111 S 1260 W	MU-11	CG	
15-23-101-041-0000	2141 S 1260 W	MU-11	CG	
15-23-101-042-0000	1335 W 2100 S	MU-11	CG	
15-23-101-043-0000	1301 W 2100 S	MU-11	CG	
15-23-101-044-0000	2135 S 1260 W	MU-11	CG	
15-23-101-045-0000	2141 S 1260 W	MU-11	CG	
15-24-226-001-0000	108 W 2100 S	MU-5	CC	
15-24-231-002-0000	76 W 2100 S	MU-5	CC	
15-24-231-003-0000	66 W 2100 S	MU-5	CC	
15-24-231-008-0000	54 W 2100 S	MU-5	CC	
15-24-231-009-0000	80 W 2100 S	MU-5	CC	
15-24-232-002-0000	32 W 2100 S	MU-5	CC	
15-24-232-003-0000	26 W 2100 S	MU-5	CC	
15-24-232-004-0000	26 W 2100 S	MU-5	CC	
15-24-232-006-0000	44 W 2100 S	MU-5	CC	
15-24-503-001-0000		MU-11	CG	
15-24-503-002-0000		MU-11	CG	
16-04-151-004-0000	1340 E 200 S	MU-3	CB	
16-04-151-018-0000	1320 E 200 S	MU-3	CB	
16-04-351-002-0000	1332 E 500 S	MU-5	R-MU-45	
16-04-351-003-0000	1334 E 500 S	MU-5	R-MU-45	
16-04-400-013-0000	434 S MARIO CAPECCHI DR	MU-8	R-MU	
16-05-101-001-0000	666 E SOUTHTEMPLE ST	MU-8	RO	
16-05-101-002-0000	670 E SOUTHTEMPLE ST	MU-8	RO	
16-05-101-003-0000	678 E SOUTHTEMPLE ST	MU-8	RO	
16-05-102-001-0000	702 E SOUTHTEMPLE ST	MU-8	RO	
16-05-102-002-0000	702 E SOUTHTEMPLE ST	MU-8	RO	
16-05-102-009-0000	702 E SOUTHTEMPLE ST	MU-8	RO	
16-05-103-001-0000	730 E SOUTHTEMPLE ST	MU-8	RO	
16-05-103-002-0000	40 S 800 E	MU-8	RO	
16-05-103-014-0000	744-750 E SOUTHTEMPLE ST	MU-8	RO	

<b>Tax ID Number</b>	<b>Property Address (Approximate)</b>	<b>New Zone(s)</b>	<b>Current Zone(s) Being Replaced</b>	<b>Current Zone(s) to Remain</b>
16-05-103-019-0000	770 E SOUTHTEMPLE ST	MU-8	RO	
16-05-103-020-0000	780 E SOUTHTEMPLE ST	MU-8	RO	
16-05-103-026-0000	754 E SOUTHTEMPLE ST	MU-8	RO	
16-05-151-001-0000	210 S 700 E	MU-3	CB	
16-05-154-002-0000	664 E 300 S	MU-5	TSA-UN-T	
16-05-154-003-0000	666 E 300 S	MU-5	TSA-UN-T	
16-05-154-004-0000	302 S 700 E	MU-5	TSA-UN-T	
16-05-154-005-0000	314 S 700 E # REAR	MU-5	TSA-UN-T	
16-05-154-006-0000	314 S 700 E	MU-5	TSA-UN-T	
16-05-154-010-0000	650 E 300 S	MU-5	TSA-UN-T	
16-05-161-007-0000	807 E 200 S	MU-2	CN	
16-05-162-022-0000	812 E 200 S	MU-2	CN	
16-05-180-005-0000	310 S 900 E	MU-2	CN	
16-05-180-006-0000	310 S 900 E	MU-2	CN	
16-05-184-001-0000	902-908 E 300 S	MU-2	CN	
16-05-184-002-0000	311 S 900 E	MU-2	CN	
16-05-278-014-0000	1264 E 200 S	MU-3	CB	
16-05-278-015-0000	1268 E 200 S	MU-3	CB	
16-05-278-016-0000	208-212 S 1300 E	MU-3	CB	
16-05-278-017-0000	216 S 1300 E	MU-3	CB	
16-05-278-018-0000	222 S 1300 E	MU-3	CB	
16-05-278-019-0000	224 S 1300 E	MU-3	CB	
16-05-278-020-0000	230 S 1300 E	MU-3	CB	
16-05-278-021-0000	240 S 1300 E	MU-3	CB	
16-05-278-022-0000	246 S 1300 E	MU-3	CB	
16-05-278-023-0000	252 S 1300 E	MU-3	CB	
16-05-278-024-0000	258 S 1300 E	MU-3	CB	
16-05-278-025-0000	290 S 1300 E	MU-3	CB	
16-05-278-026-0000	290 S 1300 E	MU-3	CB	
16-05-278-028-0000	290 S 1300 E	MU-3	CB	
16-05-278-029-0000	290 S 1300 E	MU-3	CB	
16-05-279-005-0000	235 S 1300 E	MU-3	CB	
16-05-279-006-0000	273 S 1300 E	MU-3	CB	
16-05-279-008-0000	227 S 1300 E # 1	MU-3	CB	
16-05-279-009-0000	231 S 1300 E	MU-3	CB	
16-05-279-010-0000	209 S 1300 E	MU-3	CB	
16-05-279-012-0000	221 S 1300 E	MU-3	CB	
16-05-279-014-0000	1318 E 200 S	MU-3	CB	
16-05-283-001-0000	201 S 1300 E # 101	MU-3	CB	
16-05-283-002-0000	205 S 1300 E # 102	MU-3	CB	
16-05-283-003-0000	1310 E 200 S # 101	MU-3	CB	
16-05-283-004-0000	1310 E 200 S # 201	MU-3	CB	
16-05-283-005-0000	1310 E 200 S # 301	MU-3	CB	
16-05-283-006-0000	1310 E 200 S # 401	MU-3	CB	
16-05-283-007-0000	1310 E 200 S	MU-3	CB	

<b>Tax ID Number</b>	<b>Property Address (Approximate)</b>	<b>New Zone(s)</b>	<b>Current Zone(s) Being Replaced</b>	<b>Current Zone(s) to Remain</b>
16-05-301-012-0000	328 S 700 E	MU-5	TSA-UN-T	
16-05-301-013-0000	330 S 700 E	MU-5	TSA-UN-T	
16-05-301-019-0000	677 E 400 S	MU-8	TSA-UN-C	
16-05-301-020-0000	320 S 700 E	MU-5	TSA-UN-T	
16-05-301-025-0000	655 E 400 S	MU-8	TSA-UN-C	
16-05-303-003-0000	359 S 700 E	MU-5	TSA-UN-T	
16-05-303-018-0000	369 S 700 E	MU-5	TSA-UN-T	
16-05-303-019-0000	701 E 400 S	MU-5	TSA-UN-T	
16-05-303-028-0000	775 E 400 S	MU-5	TSA-UN-T	
16-05-303-033-0000	765 E 400 S	MU-5	TSA-UN-T	
16-05-303-034-0000	360 S 800 E	MU-5	TSA-UN-T	
16-05-305-010-0000	815 E 400 S	MU-5	TSA-UN-T	
16-05-305-011-0000	809 E 400 S	MU-5	TSA-UN-T	
16-05-306-002-0000	424 S 700 E	MU-8	TSA-UN-C	
16-05-306-003-0000	680 E 400 S	MU-8	TSA-UN-C	
16-05-306-004-0000	680 E 400 S	MU-8	TSA-UN-C	
16-05-306-010-0000	424 S 700 E	MU-8	TSA-UN-C	
16-05-306-012-0000	424 S 700 E	MU-8	TSA-UN-C	
16-05-307-002-0000	444 S 700 E	MU-8	TSA-UN-C	
16-05-307-008-0000	424 S 700 E	MU-8	TSA-UN-C	
16-05-307-009-0000	440 S 700 E	MU-8	TSA-UN-C	
16-05-307-012-0000	689 E 500 S	MU-8	TSA-UN-C	
16-05-308-003-0000	716 E 400 S	MU-8	TSA-UN-C	
16-05-308-007-0000	435 S 700 E	MU-8	TSA-UN-C	
16-05-308-013-0000		MU-5	TSA-UN-T	
16-05-308-014-0000	465 S 700 E	MU-5	TSA-UN-T	
16-05-308-017-0000	762 E 400 S	MU-5	CS	
16-05-308-018-0000	420 S 800 E	MU-5	CS	
16-05-308-041-0000	710 E 400 S	MU-8	TSA-UN-C	
16-05-308-042-0000	710 E 400 S	MU-8	TSA-UN-C	
16-05-308-043-0000	435 S 700 E	MU-8	TSA-UN-C	
16-05-308-048-0000	710 E 400 S	MU-8	TSA-UN-C	
16-05-308-053-0000	744 E 400 S	MU-8	TSA-UN-C	
16-05-308-057-0000	425 S 700 E	MU-8	TSA-UN-C	
16-05-308-063-0000	734 E 400 S	MU-5,MU-8	TSA-UN-C,TSA-UN-T	
16-05-308-069-0000	495 S 700 E	MU-5	TSA-UN-T	
16-05-326-005-0000	348 S LAKER CT	MU-5	TSA-UN-T	
16-05-326-007-0000	821-823 E 400 S	MU-5	TSA-UN-T	
16-05-326-021-0000	845 E 400 S	MU-5	TSA-UN-T	
16-05-326-024-0000	837 E 400 S	MU-5	TSA-UN-T	
16-05-326-025-0000	360-362 S STRONGS CT	MU-5	TSA-UN-T	
16-05-327-008-0000	853 E 400 S	MU-5	TSA-UN-T	
16-05-327-009-0000	857 E 400 S	MU-5	TSA-UN-T	
16-05-327-023-0000	847 E 400 S	MU-5	TSA-UN-T	

<b>Tax ID Number</b>	<b>Property Address (Approximate)</b>	<b>New Zone(s)</b>	<b>Current Zone(s) Being Replaced</b>	<b>Current Zone(s) to Remain</b>
16-05-327-025-0000	887 E 400 S	MU-5	TSA-UN-T	
16-05-330-005-0000	411 S 800 E	MU-8	TSA-UN-C	
16-05-330-009-0000	410 S 900 E	MU-8	TSA-UN-C	
16-05-330-010-0000	410 S 900 E	MU-8	TSA-UN-C	
16-05-330-017-0000	444 S 900 E	MU-8	TSA-UN-C	
16-05-330-020-0000	804 E 400 S	MU-8	TSA-UN-C	
16-05-330-022-0000	820 E 400 S	MU-8	TSA-UN-C	
16-05-330-023-0000	434 S 900 E	MU-8	TSA-UN-C	
16-05-331-013-0000	450 S 900 E	MU-5	TSA-UN-T	
16-05-331-014-0000	450 S 900 E	MU-5	TSA-UN-T	
16-05-331-015-0000	450 S 900 E	MU-5	TSA-UN-T	
16-05-331-016-0000	450 S 900 E	MU-5	TSA-UN-T	
16-05-331-017-0000	460 S 900 E	MU-5	TSA-UN-T	
16-05-331-028-0000	450 S 900 E	MU-5	TSA-UN-T	
16-05-331-029-0000	865 E 500 S	MU-5	TSA-UN-T	
16-05-331-030-0000	867 E 500 S	MU-5	TSA-UN-T	
16-05-331-031-0000	470 S 900 E	MU-5	TSA-UN-T	
16-05-332-001-0000	910 E 400 S	MU-5	TSA-UN-T	
16-05-332-002-0000	910 E 400 S	MU-5	TSA-UN-T	
16-05-332-009-0000	910 E 400 S	MU-5	TSA-UN-T	
16-05-332-026-0000	910 E 400 S	MU-5	TSA-UN-T	
16-05-334-013-0000	963 E 500 S	MU-2	CN	
16-05-334-014-0000	460 S 1000 E	MU-2	CN	
16-05-338-001-0000	829 E 400 S # 101	MU-5	TSA-UN-T	
16-05-338-002-0000	829 E 400 S # 102	MU-5	TSA-UN-T	
16-05-338-003-0000	829 E 400 S # 103	MU-5	TSA-UN-T	
16-05-338-004-0000	829 E 400 S # 104	MU-5	TSA-UN-T	
16-05-338-005-0000	829 E 400 S # 105	MU-5	TSA-UN-T	
16-05-338-006-0000	829 E 400 S # 106	MU-5	TSA-UN-T	
16-05-338-007-0000	829 E 400 S # 107	MU-5	TSA-UN-T	
16-05-338-008-0000	829 E 400 S # 108	MU-5	TSA-UN-T	
16-05-338-009-0000	829 E 400 S # 109	MU-5	TSA-UN-T	
16-05-338-010-0000	829 E 400 S # 110	MU-5	TSA-UN-T	
16-05-338-011-0000	829 E 400 S # 111	MU-5	TSA-UN-T	
16-05-338-012-0000	829 E 400 S # 112	MU-5	TSA-UN-T	
16-05-338-013-0000	829 E 400 S # 114	MU-5	TSA-UN-T	
16-05-338-014-0000	829 E 400 S	MU-5	TSA-UN-T	
16-05-351-017-0000	533 S 700 E	MU-3	CB	
16-05-351-018-0000	535-537 S 700 E	MU-3	CB	
16-05-351-039-0000	515 S 700 E	MU-5	CS	
16-05-351-040-0000	553 S 700 E	MU-5	CS	
16-05-351-041-0000	553 S 700 E	MU-5	CS	
16-05-351-042-0000	553 S 700 E	MU-5	CS	
16-05-352-039-0000	703-705 E 600 S	MU-2	RB	
16-05-353-001-0000	652 E 600 S	MU-5	FB-UN2	

<b>Tax ID Number</b>	<b>Property Address (Approximate)</b>	<b>New Zone(s)</b>	<b>Current Zone(s) Being Replaced</b>	<b>Current Zone(s) to Remain</b>
16-05-353-002-0000	658 E 600 S	MU-5	FB-UN2	
16-05-353-003-0000	664 E 600 S	MU-5	FB-UN2	
16-05-353-014-0000	632 S 700 E # REAR	MU-5	FB-UN2	
16-05-353-016-0000	622 S 700 E	MU-5	FB-UN2	
16-05-377-024-0000	504 S 900 E	MU-3	R-MU-35	
16-05-382-010-0000	644-646 S 900 E	MU-2	CN	
16-06-127-003-0000	230 E SOUTHTEMPLE ST	MU-8	R-MU	
16-06-127-005-0000	242 E SOUTHTEMPLE ST	MU-8	R-MU	
16-06-127-007-0000	250 E SOUTHTEMPLE ST	MU-8	R-MU	
16-06-127-014-0000	260 E SOUTHTEMPLE ST	MU-8,MU-8	R-MU,R-MU	
16-06-127-015-0000	44 S 300 E	MU-8	R-MU	
16-06-127-022-0000	210-222 E SOUTHTEMPLE ST	MU-8	R-MU	D-1
16-06-127-026-0000	231 E 100 S	MU-8	R-MU	D-1
16-06-127-027-0000	265 E 100 S	MU-8	R-MU	
16-06-128-008-0000	309 E 100 S	MU-8	R-MU	
16-06-128-010-0000	312 E SOUTHTEMPLE ST	MU-8	R-MU	
16-06-128-011-0000	15 S 300 E	MU-8	R-MU	
16-06-128-012-0000	25 S 300 E	MU-8	R-MU	
16-06-128-014-0000	51 S 300 E	MU-8	R-MU	
16-06-129-004-0000	242 E 100 S	MU-8	R-MU	
16-06-129-008-0000	268-270 E 100 S	MU-8	R-MU	
16-06-129-014-0000	278 E 100 S	MU-8	R-MU	
16-06-129-015-0000	120 S 300 E	MU-8	R-MU	
16-06-129-016-0000	130 S 300 E	MU-8	R-MU	
16-06-129-017-0000	136 S 300 E	MU-8	R-MU	
16-06-129-029-0000	260 E 100 S	MU-8	R-MU	
16-06-129-030-0000	260 E 100 S	MU-8	R-MU	
16-06-129-031-0000	238 E 100 S	MU-8	R-MU	
16-06-129-032-0000	238 E 100 S	MU-8	R-MU	
16-06-129-033-0000	248 E 100 S	MU-8	R-MU	
16-06-130-001-0000	109 S 300 E	MU-8	R-MU	
16-06-130-002-0000	115 S 300 E	MU-8	R-MU	
16-06-130-003-0000	125 S 300 E	MU-8	R-MU	
16-06-130-004-0000	135 S 300 E	MU-8	R-MU	
16-06-130-005-0000	145 S 300 E	MU-8	R-MU	
16-06-131-001-0000	234 E 100 S # A1	MU-8	R-MU	
16-06-131-002-0000	234 E 100 S # A2	MU-8	R-MU	
16-06-131-003-0000	234 E 100 S # A3	MU-8	R-MU	
16-06-131-004-0000	234 E 100 S # A4	MU-8	R-MU	
16-06-131-005-0000	234 E 100 S # A5	MU-8	R-MU	
16-06-131-006-0000	234 E 100 S # A6	MU-8	R-MU	
16-06-131-007-0000	234 E 100 S # A7	MU-8	R-MU	
16-06-131-008-0000	234 E 100 S # B1	MU-8	R-MU	
16-06-131-009-0000	234 E 100 S # B2	MU-8	R-MU	
16-06-131-010-0000	234 E 100 S # B3	MU-8	R-MU	

<b>Tax ID Number</b>	<b>Property Address (Approximate)</b>	<b>New Zone(s)</b>	<b>Current Zone(s) Being Replaced</b>	<b>Current Zone(s) to Remain</b>
16-06-131-011-0000	234 E 100 S # B4	MU-8	R-MU	
16-06-131-012-0000	234 E 100 S # B5	MU-8	R-MU	
16-06-131-013-0000	234 E 100 S # B6	MU-8	R-MU	
16-06-131-014-0000	234 E 100 S # B7	MU-8	R-MU	
16-06-131-015-0000	234 E 100 S # B8	MU-8	R-MU	
16-06-131-016-0000	234 E 100 S # C1	MU-8	R-MU	
16-06-131-017-0000	234 E 100 S # C2	MU-8	R-MU	
16-06-131-018-0000	234 E 100 S # C3	MU-8	R-MU	
16-06-131-019-0000	234 E 100 S # C4	MU-8	R-MU	
16-06-131-020-0000	234 E 100 S # C5	MU-8	R-MU	
16-06-131-021-0000	234 E 100 S # C6	MU-8	R-MU	
16-06-131-022-0000	234 E 100 S # C7	MU-8	R-MU	
16-06-131-023-0000	234 E 100 S # C8	MU-8	R-MU	
16-06-131-024-0000	234 E 100 S # D1	MU-8	R-MU	
16-06-131-025-0000	234 E 100 S # D2	MU-8	R-MU	
16-06-131-026-0000	234 E 100 S # D3	MU-8	R-MU	
16-06-131-027-0000	234 E 100 S # D4	MU-8	R-MU	
16-06-131-028-0000	234 E 100 S # D5	MU-8	R-MU	
16-06-131-029-0000	234 E 100 S # D6	MU-8	R-MU	
16-06-131-030-0000	234 E 100 S # D7	MU-8	R-MU	
16-06-131-031-0000	234 E 100 S # D8	MU-8	R-MU	
16-06-131-032-0000	234 E 100 S	MU-8,MU-8	R-MU,R-MU	
16-06-177-010-0000	275 E 200 S	MU-8	R-MU	
16-06-178-011-0000	250 E 200 S	MU-8	R-MU	
16-06-178-016-0000	218 S 300 E	MU-8	R-MU	
16-06-178-017-0000	250 E 200 S	MU-8	R-MU	
16-06-178-021-0000	280 E 200 S	MU-8	R-MU	
16-06-179-008-0000	228 S 300 E	MU-8	R-MU	
16-06-179-009-0000	236 S 300 E	MU-8	R-MU	
16-06-179-010-0000	240 S 300 E	MU-8	R-MU	
16-06-179-011-0000	250 S 300 E	MU-8	R-MU	
16-06-179-012-0000	250 S 300 E	MU-8	R-MU	
16-06-179-013-0000	254 S 300 E	MU-8	R-MU	
16-06-179-014-0000	254 S 300 E	MU-8	R-MU	
16-06-179-017-0000	223 E 300 S	MU-8	R-MU	
16-06-179-018-0000	239 E 300 S	MU-8	R-MU	
16-06-179-019-0000	241-247 E 300 S	MU-8	R-MU	
16-06-179-020-0000	251 E 300 S	MU-8	R-MU	
16-06-179-027-0000	261 E 300 S	MU-8	R-MU	
16-06-179-028-0000	250 E 200 S	MU-8,MU-8	R-MU,R-MU	
16-06-179-029-0000	279 E 300 S	MU-8	R-MU	
16-06-181-001-0000	250 E 300 S	MU-8	R-MU	
16-06-181-002-0000	250 E 300 S	MU-8	R-MU	
16-06-181-003-0000	252 E 300 S	MU-8	R-MU	
16-06-181-004-0000	256 E 300 S	MU-8	R-MU	

<b>Tax ID Number</b>	<b>Property Address (Approximate)</b>	<b>New Zone(s)</b>	<b>Current Zone(s) Being Replaced</b>	<b>Current Zone(s) to Remain</b>
16-06-181-005-0000	266 E 300 S	MU-8	R-MU	
16-06-182-001-0000	302-304 E 200 S	MU-8	R-MU	
16-06-182-002-0000	308 E 200 S	MU-8	R-MU	
16-06-182-003-0000	320 E 200 S	MU-8	R-MU	
16-06-182-004-0000	211 S 300 E	MU-8	R-MU	
16-06-182-005-0000	215-217 S 300 E	MU-8	R-MU	
16-06-182-009-0000	243-245 S 300 E	MU-8	R-MU	
16-06-182-013-0000	261 S 300 E	MU-8	R-MU	
16-06-182-016-0000	307-315 E 300 S	MU-8	R-MU	
16-06-182-017-0000	255 S 300 E	MU-8	R-MU	
16-06-182-019-0000	225 S 300 E	MU-8	R-MU	
16-06-183-001-0000	150 S 300 E # 201	MU-8	R-MU	
16-06-183-002-0000	150 S 300 E # 202	MU-8	R-MU	
16-06-183-003-0000	150 S 300 E # 203	MU-8	R-MU	
16-06-183-004-0000	150 S 300 E # 204	MU-8	R-MU	
16-06-183-005-0000	150 S 300 E # 205	MU-8	R-MU	
16-06-183-006-0000	150 S 300 E # 206	MU-8	R-MU	
16-06-183-007-0000	150 S 300 E # 207	MU-8	R-MU	
16-06-183-008-0000	150 S 300 E # 208	MU-8	R-MU	
16-06-183-009-0000	150 S 300 E # 209	MU-8	R-MU	
16-06-183-010-0000	150 S 300 E # 210	MU-8	R-MU	
16-06-183-011-0000	150 S 300 E # 211	MU-8	R-MU	
16-06-183-012-0000	150 S 300 E # 212	MU-8	R-MU	
16-06-183-013-0000	150 S 300 E # 214	MU-8	R-MU	
16-06-183-014-0000	150 S 300 E # 215	MU-8	R-MU	
16-06-183-015-0000	150 S 300 E # 216	MU-8	R-MU	
16-06-183-016-0000	150 S 300 E # 301	MU-8	R-MU	
16-06-183-017-0000	150 S 300 E # 302	MU-8	R-MU	
16-06-183-018-0000	150 S 300 E # 303	MU-8	R-MU	
16-06-183-019-0000	150 S 300 E # 304	MU-8	R-MU	
16-06-183-020-0000	150 S 300 E # 305	MU-8	R-MU	
16-06-183-021-0000	150 S 300 E # 306	MU-8	R-MU	
16-06-183-022-0000	150 S 300 E # 307	MU-8	R-MU	
16-06-183-023-0000	150 S 300 E # 308	MU-8	R-MU	
16-06-183-024-0000	150 S 300 E # 309	MU-8	R-MU	
16-06-183-025-0000	150 S 300 E # 310	MU-8	R-MU	
16-06-183-026-0000	150 S 300 E # 311	MU-8	R-MU	
16-06-183-027-0000	150 S 300 E # 312	MU-8	R-MU	
16-06-183-028-0000	150 S 300 E # 314	MU-8	R-MU	
16-06-183-029-0000	150 S 300 E # 315	MU-8	R-MU	
16-06-183-030-0000	150 S 300 E # 316	MU-8	R-MU	
16-06-183-031-0000	150 S 300 E # 317	MU-8	R-MU	
16-06-183-032-0000	150 S 300 E # 401	MU-8	R-MU	
16-06-183-033-0000	150 S 300 E # 402	MU-8	R-MU	
16-06-183-034-0000	150 S 300 E # 403	MU-8	R-MU	

<b>Tax ID Number</b>	<b>Property Address (Approximate)</b>	<b>New Zone(s)</b>	<b>Current Zone(s) Being Replaced</b>	<b>Current Zone(s) to Remain</b>
16-06-183-035-0000	150 S 300 E # 404	MU-8	R-MU	
16-06-183-036-0000	150 S 300 E # 405	MU-8	R-MU	
16-06-183-037-0000	150 S 300 E # 406	MU-8	R-MU	
16-06-183-038-0000	150 S 300 E # 407	MU-8	R-MU	
16-06-183-039-0000	150 S 300 E # 408	MU-8	R-MU	
16-06-183-040-0000	150 S 300 E # 409	MU-8	R-MU	
16-06-183-041-0000	150 S 300 E # 410	MU-8	R-MU	
16-06-183-042-0000	150 S 300 E # 411	MU-8	R-MU	
16-06-183-043-0000	150 S 300 E # 412	MU-8	R-MU	
16-06-183-044-0000	150 S 300 E # 414	MU-8	R-MU	
16-06-183-045-0000	150 S 300 E # 415	MU-8	R-MU	
16-06-183-046-0000	150 S 300 E # 416	MU-8	R-MU	
16-06-183-047-0000	150 S 300 E # 417	MU-8	R-MU	
16-06-183-048-0000	150 S 300 E	MU-8	R-MU	
16-06-184-001-0000	276 E BROADWAY ST # S1	MU-8	R-MU	
16-06-184-002-0000	276 E BROADWAY ST # S2	MU-8	R-MU	
16-06-184-003-0000	276 E BROADWAY ST # S3	MU-8	R-MU	
16-06-184-004-0000	276 E BROADWAY ST # S4	MU-8	R-MU	
16-06-184-005-0000	276 E BROADWAY ST # S5	MU-8	R-MU	
16-06-184-006-0000	276 E BROADWAY ST # S6	MU-8	R-MU	
16-06-184-007-0000	276 E BROADWAY ST # S7	MU-8	R-MU	
16-06-184-008-0000	276 E BROADWAY ST # S8	MU-8	R-MU	
16-06-184-009-0000	276 E BROADWAY ST # S9	MU-8	R-MU	
16-06-184-010-0000	276 E BROADWAY ST # S10	MU-8	R-MU	
16-06-184-011-0000	310 S 300 E # A1	MU-8	R-MU	
16-06-184-012-0000	310 S 300 E # A2	MU-8	R-MU	
16-06-184-013-0000	310 S 300 E # A3	MU-8	R-MU	
16-06-184-014-0000	310 S 300 E # A4	MU-8	R-MU	
16-06-184-015-0000	310 S 300 E # A5	MU-8	R-MU	
16-06-184-016-0000	310 S 300 E # A6	MU-8	R-MU	
16-06-184-017-0000	310 S 300 E # A7	MU-8	R-MU	
16-06-184-018-0000	276 E BROADWAY ST	MU-8	R-MU	
16-06-185-001-0000	230 E BROADWAY ST # 401	MU-8	R-MU	
16-06-185-002-0000	230 E BROADWAY ST # 402	MU-8	R-MU	
16-06-185-003-0000	230 E BROADWAY ST # 403	MU-8	R-MU	
16-06-185-004-0000	230 E BROADWAY ST # 404	MU-8	R-MU	
16-06-185-005-0000	230 E BROADWAY ST # 405	MU-8	R-MU	
16-06-185-006-0000	230 E BROADWAY ST # 406	MU-8	R-MU	
16-06-185-007-0000	230 E BROADWAY ST # 407	MU-8	R-MU	
16-06-185-008-0000	230 E BROADWAY ST # 408	MU-8	R-MU	
16-06-185-009-0000	230 E BROADWAY ST # 409	MU-8	R-MU	
16-06-185-010-0000	230 E BROADWAY ST # 410	MU-8	R-MU	
16-06-185-013-0000	230 E BROADWAY ST # 503	MU-8	R-MU	
16-06-185-014-0000	230 E BROADWAY ST # 504	MU-8	R-MU	
16-06-185-015-0000	230 E BROADWAY ST # 505	MU-8	R-MU	

<b>Tax ID Number</b>	<b>Property Address (Approximate)</b>	<b>New Zone(s)</b>	<b>Current Zone(s) Being Replaced</b>	<b>Current Zone(s) to Remain</b>
16-06-185-016-0000	230 E BROADWAY ST # 506	MU-8	R-MU	
16-06-185-017-0000	230 E BROADWAY ST # 507	MU-8	R-MU	
16-06-185-018-0000	230 E BROADWAY ST # 508	MU-8	R-MU	
16-06-185-019-0000	230 E BROADWAY ST # 509	MU-8	R-MU	
16-06-185-020-0000	230 E BROADWAY ST # 510	MU-8	R-MU	
16-06-185-021-0000	230 E BROADWAY ST # 511	MU-8	R-MU	
16-06-185-024-0000	230 E BROADWAY ST # 603	MU-8	R-MU	
16-06-185-025-0000	230 E BROADWAY ST # 604	MU-8	R-MU	
16-06-185-026-0000	230 E BROADWAY ST # 605	MU-8	R-MU	
16-06-185-027-0000	230 E BROADWAY ST # 606	MU-8	R-MU	
16-06-185-028-0000	230 E BROADWAY ST # 607	MU-8	R-MU	
16-06-185-029-0000	230 E BROADWAY ST # 608	MU-8	R-MU	
16-06-185-030-0000	230 E BROADWAY ST # 609	MU-8	R-MU	
16-06-185-031-0000	230 E BROADWAY ST # 610	MU-8	R-MU	
16-06-185-032-0000	230 E BROADWAY ST # 611	MU-8	R-MU	
16-06-185-033-0000	230 E BROADWAY ST # 701	MU-8	R-MU	
16-06-185-034-0000	230 E BROADWAY ST # 702	MU-8	R-MU	
16-06-185-035-0000	230 E BROADWAY ST # 703	MU-8	R-MU	
16-06-185-036-0000	230 E BROADWAY ST # 704	MU-8	R-MU	
16-06-185-037-0000	230 E BROADWAY ST # 705	MU-8	R-MU	
16-06-185-038-0000	230 E BROADWAY ST # 706	MU-8	R-MU	
16-06-185-039-0000	230 E BROADWAY ST # 707	MU-8	R-MU	
16-06-185-040-0000	230 E BROADWAY ST # 708	MU-8	R-MU	
16-06-185-041-0000	230 E BROADWAY ST # 709	MU-8	R-MU	
16-06-185-042-0000	230 E BROADWAY ST # 710	MU-8	R-MU	
16-06-185-043-0000	230 E BROADWAY ST # 711	MU-8	R-MU	
16-06-185-046-0000	230 E BROADWAY ST # 803	MU-8	R-MU	
16-06-185-047-0000	230 E BROADWAY ST # 804	MU-8	R-MU	
16-06-185-048-0000	230 E BROADWAY ST # 805	MU-8	R-MU	
16-06-185-049-0000	230 E BROADWAY ST # 806	MU-8	R-MU	
16-06-185-050-0000	230 E BROADWAY ST # 807	MU-8	R-MU	
16-06-185-051-0000	230 E BROADWAY ST # 808	MU-8	R-MU	
16-06-185-052-0000	230 E BROADWAY ST # 809	MU-8	R-MU	
16-06-185-053-0000	230 E BROADWAY ST # 810	MU-8	R-MU	
16-06-185-054-0000	230 E BROADWAY ST # 811	MU-8	R-MU	
16-06-185-055-0000	230 E BROADWAY ST # 901	MU-8	R-MU	
16-06-185-056-0000	230 E BROADWAY ST # 902	MU-8	R-MU	
16-06-185-057-0000	230 E BROADWAY ST # 903	MU-8	R-MU	
16-06-185-058-0000	230 E BROADWAY ST # 904	MU-8	R-MU	
16-06-185-059-0000	230 E BROADWAY ST # 905	MU-8	R-MU	
16-06-185-060-0000	230 E BROADWAY ST # 906	MU-8	R-MU	
16-06-185-061-0000	230 E BROADWAY ST # 907	MU-8	R-MU	
16-06-185-062-0000	230 E BROADWAY ST # 908	MU-8	R-MU	
16-06-185-063-0000	230 E BROADWAY ST # 909	MU-8	R-MU	
16-06-185-064-0000	230 E BROADWAY ST # 910	MU-8	R-MU	

<b>Tax ID Number</b>	<b>Property Address (Approximate)</b>	<b>New Zone(s)</b>	<b>Current Zone(s) Being Replaced</b>	<b>Current Zone(s) to Remain</b>
16-06-185-065-0000	230 E BROADWAY ST # 911	MU-8	R-MU	
16-06-185-066-0000	230 E BROADWAY ST # 1001	MU-8	R-MU	
16-06-185-067-0000	230 E BROADWAY ST # 1002	MU-8	R-MU	
16-06-185-068-0000	230 E BROADWAY ST # 1003	MU-8	R-MU	
16-06-185-069-0000	230 E BROADWAY ST # 1004	MU-8	R-MU	
16-06-185-070-0000	230 E BROADWAY ST # 1005	MU-8	R-MU	
16-06-185-071-0000	230 E BROADWAY ST # 1006	MU-8	R-MU	
16-06-185-072-0000	230 E BROADWAY ST # 1007	MU-8	R-MU	
16-06-185-073-0000	230 E BROADWAY ST # 1008	MU-8	R-MU	
16-06-185-074-0000	230 E BROADWAY ST # 1009	MU-8	R-MU	
16-06-185-075-0000	230 E BROADWAY ST # 1010	MU-8	R-MU	
16-06-185-076-0000	230 E BROADWAY ST # 1011	MU-8	R-MU	
16-06-185-079-0000	230 E BROADWAY ST # 1103	MU-8	R-MU	
16-06-185-080-0000	230 E BROADWAY ST # 1104	MU-8	R-MU	
16-06-185-081-0000	230 E BROADWAY ST # 1105	MU-8	R-MU	
16-06-185-082-0000	230 E BROADWAY ST # 1106	MU-8	R-MU	
16-06-185-083-0000	230 E BROADWAY ST # 1107	MU-8	R-MU	
16-06-185-084-0000	230 E BROADWAY ST # 1108	MU-8	R-MU	
16-06-185-085-0000	230 E BROADWAY ST # 1109	MU-8	R-MU	
16-06-185-086-0000	230 E BROADWAY ST # 1110	MU-8	R-MU	
16-06-185-087-0000	230 E BROADWAY ST # 1111	MU-8	R-MU	
16-06-185-091-0000	230 E BROADWAY ST # 1204	MU-8	R-MU	
16-06-185-092-0000	230 E BROADWAY ST # 1205	MU-8	R-MU	
16-06-185-093-0000	230 E BROADWAY ST # 1206	MU-8	R-MU	
16-06-185-095-0000	230 E BROADWAY ST # 1208	MU-8	R-MU	
16-06-185-096-0000	230 E BROADWAY ST # 1209	MU-8	R-MU	
16-06-185-098-0000	230 E BROADWAY ST # 501	MU-8	R-MU	
16-06-185-099-0000	230 E BROADWAY ST # 502	MU-8	R-MU	
16-06-185-100-0000	230 E BROADWAY ST # 601	MU-8	R-MU	
16-06-185-101-0000	230 E BROADWAY ST # 602	MU-8	R-MU	
16-06-185-102-0000	230 E BROADWAY ST # 801	MU-8	R-MU	
16-06-185-103-0000	230 E BROADWAY ST # 802	MU-8	R-MU	
16-06-185-104-0000	230 E BROADWAY ST # 1101	MU-8	R-MU	
16-06-185-105-0000	230 E BROADWAY ST # 1202	MU-8	R-MU	
16-06-185-106-0000	230 E BROADWAY ST # 1203	MU-8	R-MU	
16-06-185-107-0000	230 E BROADWAY ST # 1207	MU-8	R-MU	
16-06-185-108-0000	230 E BROADWAY ST	MU-8	R-MU	
16-06-201-007-0000	327 E 100 S	MU-8	R-MU	
16-06-201-008-0000	333 E 100 S	MU-8	R-MU	
16-06-201-010-0000	28 S 400 E	MU-8	RO	
16-06-201-011-0000	28 S 400 E	MU-8	RO	
16-06-201-012-0000	28 S 400 E	MU-8	RO	
16-06-201-024-0000	370 E SOUTHTEMPLE ST	MU-8	RO	
16-06-201-026-0000	338 E SOUTHTEMPLE ST	MU-8	R-MU	
16-06-201-027-0000	348 E SOUTHTEMPLE ST	MU-8,MU-8	R-MU,RO	

<b>Tax ID Number</b>	<b>Property Address (Approximate)</b>	<b>New Zone(s)</b>	<b>Current Zone(s) Being Replaced</b>	<b>Current Zone(s) to Remain</b>
16-06-201-030-0000	48 S 400 E	MU-8	R-MU	
16-06-201-031-0000	375 E 100 S	MU-8	R-MU	
16-06-201-032-0000	326 E SOUTHTEMPLE ST	MU-8	R-MU	
16-06-201-033-0000	53 S 300 E	MU-8	R-MU	
16-06-202-004-0000	430 E SOUTHTEMPLE ST	MU-8	R-MU	
16-06-202-005-0000	434 E SOUTHTEMPLE ST	MU-8	R-MU	
16-06-202-006-0000	434 E SOUTHTEMPLE ST	MU-8	R-MU	
16-06-202-007-0000	434 E SOUTHTEMPLE ST	MU-8	R-MU	
16-06-202-014-0000	24 S 500 E	MU-8	R-MU	
16-06-202-018-0000	420 E SOUTHTEMPLE ST	MU-8,MU-8	RO,RO	
16-06-202-019-0000	466 E SOUTHTEMPLE ST	MU-8	R-MU	
16-06-203-001-0000	34 S 500 E # COM	MU-8	R-MU	
16-06-203-002-0000	34 S 500 E # 101	MU-8	R-MU	
16-06-203-003-0000	34 S 500 E # 102	MU-8	R-MU	
16-06-203-004-0000	34 S 500 E # 103	MU-8	R-MU	
16-06-203-005-0000	34 S 500 E # 104	MU-8	R-MU	
16-06-203-006-0000	34 S 500 E # 105	MU-8	R-MU	
16-06-203-007-0000	34 S 500 E # 106	MU-8	R-MU	
16-06-203-008-0000	34 S 500 E # 107	MU-8	R-MU	
16-06-203-009-0000	34 S 500 E # 201	MU-8	R-MU	
16-06-203-010-0000	34 S 500 E # 202	MU-8	R-MU	
16-06-203-011-0000	34 S 500 E # 203	MU-8	R-MU	
16-06-203-012-0000	34 S 500 E # 204	MU-8	R-MU	
16-06-203-013-0000	34 S 500 E # 205	MU-8	R-MU	
16-06-203-014-0000	34 S 500 E # 206	MU-8	R-MU	
16-06-203-015-0000	34 S 500 E # 207	MU-8	R-MU	
16-06-204-005-0000	436 E ALAMEDA AVE	MU-8	R-MU	
16-06-204-010-0000	49 S 400 E	MU-8	R-MU	
16-06-204-011-0000	42 S 500 E	MU-8	R-MU	
16-06-204-014-0000	63-73 S 400 E	MU-8	R-MU	
16-06-204-015-0000	411 E 100 S	MU-8	R-MU	
16-06-204-016-0000	419 E 100 S	MU-8	R-MU	
16-06-204-017-0000	425-427 E 100 S	MU-8	R-MU	
16-06-204-018-0000	435 E 100 S	MU-8	R-MU	
16-06-204-025-0000	76 S 500 E	MU-8	R-MU	
16-06-204-027-0000	43 S 400 E	MU-8	R-MU	
16-06-204-028-0000	447 E 100 S	MU-8	R-MU	
16-06-205-001-0000	320 E 100 S	MU-8	R-MU	
16-06-205-002-0000	326 E 100 S	MU-8	R-MU	
16-06-205-005-0000	350 E 100 S	MU-8	R-MU	
16-06-205-006-0000	358 E 100 S	MU-8	R-MU	
16-06-205-007-0000	366-368 E 100 S	MU-8	R-MU	
16-06-205-008-0000	372 E 100 S	MU-8	R-MU	
16-06-205-009-0000	114 S 400 E	MU-8	R-MU	
16-06-205-010-0000	124 S 400 E	MU-8	R-MU	

<b>Tax ID Number</b>	<b>Property Address (Approximate)</b>	<b>New Zone(s)</b>	<b>Current Zone(s) Being Replaced</b>	<b>Current Zone(s) to Remain</b>
16-06-205-016-0000	150-154 S 400 E	MU-8	R-MU	
16-06-205-018-0000	347 E 200 S	MU-8	R-MU	
16-06-205-019-0000	353 E 200 S # 100	MU-8	R-MU	
16-06-205-020-0000	357 E 200 S	MU-8	R-MU	
16-06-205-021-0000	363 E 200 S	MU-8	R-MU	
16-06-205-022-0000	377 E 200 S	MU-8	R-MU	
16-06-205-023-0000	344 E 100 S	MU-8	R-MU	
16-06-205-024-0000	344 E 100 S	MU-8	R-MU	
16-06-205-026-0000	134 S 400 E	MU-8	R-MU	
16-06-205-028-0000	175 S 300 E	MU-8	R-MU	
16-06-205-029-0000	321 E 200 S	MU-8	R-MU	
16-06-205-030-0000	333 E 200 S	MU-8,MU-8	R-MU,R-MU	
16-06-205-031-2000	165 S 300 E	MU-8	R-MU	
16-06-205-031-2001	165 S 300 E	MU-8	R-MU	
16-06-205-031-6001	165 S 300 E	MU-8	R-MU	
16-06-206-001-0000	406 E 100 S	MU-8	R-MU	
16-06-206-002-0000	440 E 100 S	MU-8	R-MU	
16-06-206-003-0000	440 E 100 S	MU-8	R-MU	
16-06-206-004-0000	440 E 100 S	MU-8	R-MU	
16-06-206-005-0000	440 E 100 S	MU-8	R-MU	
16-06-206-006-0000	143 S 400 E	MU-8	R-MU	
16-06-206-007-0000	145 S 400 E	MU-8	R-MU	
16-06-206-008-0000	155 S 400 E	MU-8	R-MU	
16-06-206-011-0000	440 E 100 S	MU-8	R-MU	
16-06-206-014-0000	462 E 100 S	MU-8	R-MU	
16-06-206-015-0000	464 E 100 S	MU-8	R-MU	
16-06-206-016-0000	488 E 100 S	MU-8	R-MU	
16-06-206-017-0000	116 S 500 E	MU-8	R-MU	
16-06-206-018-0000	130 S 500 E	MU-8	R-MU	
16-06-206-021-0000	475 E 200 S	MU-8	R-MU	
16-06-206-022-0000	401 E 200 S	MU-8	R-MU	
16-06-206-023-0000	415 E 200 S	MU-8	R-MU	
16-06-206-024-0000	425 E 200 S	MU-8	R-MU	
16-06-206-025-0000	431-437 E 200 S	MU-8	R-MU	
16-06-206-029-0000	475 E 200 S	MU-8	R-MU	
16-06-206-031-0000	425 E 200 S	MU-8	R-MU	
16-06-206-032-0000	440 E 100 S	MU-8	R-MU	
16-06-206-033-0000	165 S 400 E	MU-8	R-MU	
16-06-206-034-0000	419 E 200 S	MU-8	R-MU	
16-06-206-036-0000	144 S 500 E	MU-8	R-MU	
16-06-207-001-0000	450 E 100 S	MU-8	R-MU	
16-06-207-002-0000	450 E 100 S # 1	MU-8	R-MU	
16-06-207-003-0000	450 E 100 S # 2	MU-8	R-MU	
16-06-207-004-0000	450 E 100 S # 3	MU-8	R-MU	
16-06-207-005-0000	450 E 100 S # 4	MU-8	R-MU	

<b>Tax ID Number</b>	<b>Property Address (Approximate)</b>	<b>New Zone(s)</b>	<b>Current Zone(s) Being Replaced</b>	<b>Current Zone(s) to Remain</b>
16-06-207-006-0000	450 E 100 S # 5	MU-8	R-MU	
16-06-207-007-0000	450 E 100 S # 6	MU-8	R-MU	
16-06-207-008-0000	450 E 100 S # 7	MU-8	R-MU	
16-06-207-009-0000	450 E 100 S # 8	MU-8	R-MU	
16-06-207-010-0000	450 E 100 S # 9	MU-8	R-MU	
16-06-207-011-0000	450 E 100 S # 10	MU-8	R-MU	
16-06-207-012-0000	450 E 100 S # 11	MU-8	R-MU	
16-06-207-013-0000	450 E 100 S # 12	MU-8	R-MU	
16-06-207-014-0000	450 E 100 S # 14	MU-8	R-MU	
16-06-207-015-0000	450 E 100 S # 15	MU-8	R-MU	
16-06-207-016-0000	450 E 100 S # 16	MU-8	R-MU	
16-06-207-017-0000	450 E 100 S # 17	MU-8	R-MU	
16-06-207-018-0000	450 E 100 S # 18	MU-8	R-MU	
16-06-207-019-0000	450 E 100 S # 19	MU-8	R-MU	
16-06-207-020-0000	450 E 100 S # 20	MU-8	R-MU	
16-06-207-021-0000	450 E 100 S # 21	MU-8	R-MU	
16-06-207-022-0000	450 E 100 S # 22	MU-8	R-MU	
16-06-207-023-0000	450 E 100 S # 23	MU-8	R-MU	
16-06-207-024-0000	450 E 100 S # 24	MU-8	R-MU	
16-06-207-025-0000	450 E 100 S # 25	MU-8	R-MU	
16-06-207-026-0000	450 E 100 S # 26	MU-8	R-MU	
16-06-207-027-0000	450 E 100 S # 27	MU-8	R-MU	
16-06-207-028-0000	450 E 100 S # 28	MU-8	R-MU	
16-06-207-029-0000	450 E 100 S # 29	MU-8	R-MU	
16-06-207-030-0000	450 E 100 S # 30	MU-8	R-MU	
16-06-207-031-0000	450 E 100 S # 31	MU-8	R-MU	
16-06-207-032-0000	450 E 100 S # 32	MU-8	R-MU	
16-06-207-033-0000	450 E 100 S # 33	MU-8	R-MU	
16-06-207-034-0000	450 E 100 S # 34	MU-8	R-MU	
16-06-207-035-0000	450 E 100 S # 35	MU-8	R-MU	
16-06-207-036-0000	450 E 100 S # 36	MU-8	R-MU	
16-06-207-037-0000	450 E 100 S # 37	MU-8	R-MU	
16-06-207-038-0000	450 E 100 S # 38	MU-8	R-MU	
16-06-207-039-0000	450 E 100 S # 39	MU-8	R-MU	
16-06-207-040-0000	450 E 100 S # 40	MU-8	R-MU	
16-06-207-041-0000	450 E 100 S # 41	MU-8	R-MU	
16-06-208-007-0000	461 E 200 S # B1	MU-8	R-MU	
16-06-208-008-0000	461 E 200 S # B2	MU-8	R-MU	
16-06-208-009-0000	461 E 200 S # B3	MU-8	R-MU	
16-06-208-010-0000	461 E 200 S # B4	MU-8	R-MU	
16-06-208-011-0000	461 E 200 S # B5	MU-8	R-MU	
16-06-208-012-0000	461 E 200 S # B6	MU-8	R-MU	
16-06-208-013-0000	461 E 200 S # B7	MU-8	R-MU	
16-06-208-014-0000	455 E 200 S # C1	MU-8	R-MU	
16-06-208-015-0000	455 E 200 S # C2	MU-8	R-MU	

<b>Tax ID Number</b>	<b>Property Address (Approximate)</b>	<b>New Zone(s)</b>	<b>Current Zone(s) Being Replaced</b>	<b>Current Zone(s) to Remain</b>
16-06-208-017-0000	445 E 200 S # A1	MU-8	R-MU	
16-06-208-018-0000	445 E 200 S # A2	MU-8	R-MU	
16-06-208-019-0000	445 E 200 S # A3	MU-8	R-MU	
16-06-208-020-0000	445 E 200 S # A4	MU-8	R-MU	
16-06-208-021-0000	445 E 200 S # A5	MU-8	R-MU	
16-06-208-022-0000	445 E 200 S # A6	MU-8	R-MU	
16-06-208-023-0000	445 E 200 S # A7	MU-8	R-MU	
16-06-208-024-0000	445 E 200 S # A8	MU-8	R-MU	
16-06-208-025-0000	445 E 200 S	MU-8	R-MU	
16-06-226-001-0000	508 E SOUTHTEMPLE ST	MU-6	RO	
16-06-226-009-0000	576 E SOUTHTEMPLE ST	MU-6	RO	
16-06-226-023-0000	34 S 600 E	MU-6	RO	
16-06-226-024-0000	40 S 600 E	MU-6	RO	
16-06-226-033-0000	550 E SOUTHTEMPLE ST	MU-6	RO	
16-06-226-039-0000	24 S 600 E	MU-6	RO	
16-06-226-040-0000	34 S 600 E	MU-6	RO	
16-06-226-041-0000	525 E 100 S	MU-6	RO	
16-06-227-006-0000	53 S 600 E	MU-6	RO	
16-06-227-007-0000	57 S 600 E	MU-6	RO	
16-06-227-014-0000	635 E 100 S # REAR	MU-8	RO	
16-06-227-022-0000	610 E SOUTHTEMPLE ST	MU-8	RO	
16-06-227-023-0000	630 E SOUTHTEMPLE ST	MU-8	RO	
16-06-227-024-0000	33 S 600 E	MU-8	RO	
16-06-227-025-0000	650 E SOUTHTEMPLE ST	MU-8	RO	I
16-06-228-032-2000	127 S 500 E	MU-6	RO	RMF-45
16-06-228-032-6000	127 S 500 E	MU-6	RO	RMF-45
16-06-228-034-0000	505 E 200 S	MU-6	RO	RMF-45
16-06-230-001-0000	560 E SOUTHTEMPLE ST	MU-6	RO	
16-06-230-002-0000	560 E SOUTHTEMPLE # C101	MU-6	RO	
16-06-230-003-0000	560 E SOUTHTEMPLE # C102	MU-6	RO	
16-06-230-004-0000	560 E SOUTHTEMPLE # C103	MU-6	RO	
16-06-230-005-0000	560 E SOUTHTEMPLE # C104	MU-6	RO	
16-06-230-006-0000	560 E SOUTHTEMPLE # P101	MU-6	RO	
16-06-230-007-0000	560 E SOUTHTEMPLE # P102	MU-6	RO	
16-06-230-008-0000	560 E SOUTHTEMPLE # P103	MU-6	RO	
16-06-230-009-0000	560 E SOUTHTEMPLE # P104	MU-6	RO	
16-06-230-010-0000	560 E SOUTHTEMPLE ST #201	MU-6	RO	
16-06-230-011-0000	560 E SOUTHTEMPLE ST #202	MU-6	RO	
16-06-230-012-0000	560 E SOUTHTEMPLE ST #203	MU-6	RO	
16-06-230-013-0000	560 E SOUTHTEMPLE ST #204	MU-6	RO	
16-06-230-014-0000	560 E SOUTHTEMPLE ST #301	MU-6	RO	
16-06-230-015-0000	560 E SOUTHTEMPLE ST #302	MU-6	RO	
16-06-230-016-0000	560 E SOUTHTEMPLE ST #303	MU-6	RO	
16-06-230-017-0000	560 E SOUTHTEMPLE ST #304	MU-6	RO	
16-06-230-018-0000	560 E SOUTHTEMPLE ST #401	MU-6	RO	

<b>Tax ID Number</b>	<b>Property Address (Approximate)</b>	<b>New Zone(s)</b>	<b>Current Zone(s) Being Replaced</b>	<b>Current Zone(s) to Remain</b>
16-06-230-019-0000	560 E SOUTHTEMPLE ST #402	MU-6	RO	
16-06-230-020-0000	560 E SOUTHTEMPLE ST #403	MU-6	RO	
16-06-230-021-0000	560 E SOUTHTEMPLE ST #404	MU-6	RO	
16-06-230-022-0000	560 E SOUTHTEMPLE ST #501	MU-6	RO	
16-06-230-023-0000	560 E SOUTHTEMPLE ST #502	MU-6	RO	
16-06-230-024-0000	560 E SOUTHTEMPLE ST #503	MU-6	RO	
16-06-230-025-0000	560 E SOUTHTEMPLE ST #504	MU-6	RO	
16-06-230-026-0000	560 E SOUTHTEMPLE ST #505	MU-6	RO	
16-06-230-027-0000	560 E SOUTHTEMPLE ST #506	MU-6	RO	
16-06-230-028-0000	560 E SOUTHTEMPLE ST #507	MU-6	RO	
16-06-230-029-0000	560 E SOUTHTEMPLE ST #508	MU-6	RO	
16-06-230-030-0000	560 E SOUTHTEMPLE ST #601	MU-6	RO	
16-06-230-031-0000	560 E SOUTHTEMPLE ST #602	MU-6	RO	
16-06-230-032-0000	560 E SOUTHTEMPLE ST #603	MU-6	RO	
16-06-230-033-0000	560 E SOUTHTEMPLE ST #604	MU-6	RO	
16-06-230-034-0000	560 E SOUTHTEMPLE ST #605	MU-6	RO	
16-06-230-035-0000	560 E SOUTHTEMPLE ST #606	MU-6	RO	
16-06-230-036-0000	560 E SOUTHTEMPLE ST #607	MU-6	RO	
16-06-230-037-0000	560 E SOUTHTEMPLE ST #608	MU-6	RO	
16-06-230-038-0000	560 E SOUTHTEMPLE ST #701	MU-6	RO	
16-06-230-039-0000	560 E SOUTHTEMPLE ST #702	MU-6	RO	
16-06-230-040-0000	560 E SOUTHTEMPLE ST #703	MU-6	RO	
16-06-230-042-0000	560 E SOUTHTEMPLE ST #706	MU-6	RO	
16-06-230-043-0000	560 E SOUTHTEMPLE ST #707	MU-6	RO	
16-06-230-044-0000	560 E SOUTHTEMPLE ST #708	MU-6	RO	
16-06-230-045-0000	560 E SOUTHTEMPLE ST #801	MU-6	RO	
16-06-230-046-0000	560 E SOUTHTEMPLE ST #802	MU-6	RO	
16-06-230-047-0000	560 E SOUTHTEMPLE ST #803	MU-6	RO	
16-06-230-048-0000	560 E SOUTHTEMPLE ST #804	MU-6	RO	
16-06-230-049-0000	560 E SOUTHTEMPLE ST #805	MU-6	RO	
16-06-230-050-0000	560 E SOUTHTEMPLE ST #806	MU-6	RO	
16-06-230-051-0000	560 E SOUTHTEMPLE ST #807	MU-6	RO	
16-06-230-052-0000	560 E SOUTHTEMPLE ST #808	MU-6	RO	
16-06-230-053-0000	560 E SOUTHTEMPLE ST #901	MU-6	RO	
16-06-230-054-0000	560 E SOUTHTEMPLE ST #902	MU-6	RO	
16-06-230-055-0000	560 E SOUTHTEMPLE ST #903	MU-6	RO	
16-06-230-056-0000	560 E SOUTHTEMPLE ST #904	MU-6	RO	
16-06-230-057-0000	560 E SOUTHTEMPLE ST #905	MU-6	RO	
16-06-230-058-0000	560 E SOUTHTEMPLE ST #906	MU-6	RO	
16-06-230-059-0000	560 E SOUTHTEMPLE ST #907	MU-6	RO	
16-06-230-060-0000	560 E SOUTHTEMPLE ST #908	MU-6	RO	
16-06-230-061-0000	560 E SOUTHTEMPLE # 1001	MU-6	RO	
16-06-230-062-0000	560 E SOUTHTEMPLE # 1002	MU-6	RO	
16-06-230-063-0000	560 E SOUTHTEMPLE # 1003	MU-6	RO	
16-06-230-064-0000	560 E SOUTHTEMPLE # 1004	MU-6	RO	

<b>Tax ID Number</b>	<b>Property Address (Approximate)</b>	<b>New Zone(s)</b>	<b>Current Zone(s) Being Replaced</b>	<b>Current Zone(s) to Remain</b>
16-06-230-065-0000	560 E SOUTHTEMPLE # 1005	MU-6	RO	
16-06-230-066-0000	560 E SOUTHTEMPLE # 1006	MU-6	RO	
16-06-230-067-0000	560 E SOUTHTEMPLE # 1007	MU-6	RO	
16-06-230-068-0000	560 E SOUTHTEMPLE # 1008	MU-6	RO	
16-06-230-069-0000	560 E SOUTHTEMPLE # 1101	MU-6	RO	
16-06-230-070-0000	560 E SOUTHTEMPLE # 1102	MU-6	RO	
16-06-230-071-0000	560 E SOUTHTEMPLE # 1103	MU-6	RO	
16-06-230-072-0000	560 E SOUTHTEMPLE # 1104	MU-6	RO	
16-06-230-073-0000	560 E SOUTHTEMPLE # 1105	MU-6	RO	
16-06-230-074-0000	560 E SOUTHTEMPLE # 1106	MU-6	RO	
16-06-230-075-0000	560 E SOUTHTEMPLE # 1107	MU-6	RO	
16-06-230-076-0000	560 E SOUTHTEMPLE # 1108	MU-6	RO	
16-06-230-079-0000	560 E SOUTHTEMPLE ST #704	MU-6	RO	
16-06-232-010-0000	50-60 S 600 E	MU-6	RO	
16-06-232-011-0000	50 S 600 E # 100	MU-6	RO	
16-06-232-012-0000	50 S 600 E # 150	MU-6	RO	
16-06-232-013-0000	50 S 600 E # 200	MU-6	RO	
16-06-232-015-0000	60 S 600 E # 100	MU-6	RO	
16-06-232-016-0000	60 S 600 E # 150	MU-6	RO	
16-06-232-017-0000	60 S 600 E # 200	MU-6	RO	
16-06-232-018-0000	60 S 600 E # 250	MU-6	RO	
16-06-232-019-0000	60 S 600 E # 100	MU-6	RO	
16-06-232-020-0000	60 S 600 E # 100	MU-6	RO	
16-06-232-021-0000	60 S 600 E # 100	MU-6	RO	
16-06-232-022-0000	50 S 600 E # 150	MU-6	RO	
16-06-232-024-0000	50 S 600 E # 250	MU-6	RO	
16-06-236-001-0000	515 E 100 S	MU-6	RO	
16-06-236-002-0000	515 E 100 S # 101	MU-6	RO	
16-06-236-003-0000	515 E 100 S # 201	MU-6	RO	
16-06-236-004-0000	515 E 100 S # 301	MU-6	RO	
16-06-236-005-0000	515 E 100 S # 401	MU-6	RO	
16-06-236-006-0000	515 E 100 S # 501	MU-6	RO	
16-06-236-007-0000	515 E 100 S # 601	MU-6	RO	
16-06-236-008-0000	515 E 100 S # 701	MU-6	RO	
16-06-236-009-0000	515 E 100 S # 801	MU-6	RO	
16-06-236-010-0000	515 E 100 S # 901	MU-6	RO	
16-06-236-011-0000	515 E 100 S # 1001	MU-6	RO	
16-06-236-012-0000	515 E 100 S # 1101	MU-6	RO	
16-06-236-013-0000	515 E 100 S # 1200	MU-6	RO	
16-06-236-014-0000	515 E 100 S # 1300	MU-6	RO	
16-06-236-015-0000	515 E 100 S # 1400	MU-6	RO	
16-06-251-001-0000	324 E 200 S	MU-8	R-MU	
16-06-251-003-0000	214 S DUBEI CT	MU-8	R-MU	
16-06-251-004-0000	218 S DUBEI CT	MU-8	R-MU	
16-06-251-005-0000	222 S DUBEI CT	MU-8	R-MU	

<b>Tax ID Number</b>	<b>Property Address (Approximate)</b>	<b>New Zone(s)</b>	<b>Current Zone(s) Being Replaced</b>	<b>Current Zone(s) to Remain</b>
16-06-251-006-0000	228 S DUBEI CT	MU-8	R-MU	
16-06-252-005-0000	242 S 400 E	MU-8	R-MU	
16-06-252-009-0000	335 E 300 S	MU-8	R-MU	
16-06-252-010-0000	345 E 300 S	MU-8	R-MU	
16-06-252-011-0000	353 E 300 S	MU-8	R-MU	
16-06-252-017-0000	381 E 300 S	MU-8	R-MU	
16-06-252-018-0000	240 S 400 E	MU-8	R-MU	
16-06-252-019-0000	325 E 300 S	MU-8	R-MU	
16-06-253-003-0000	424 E 200 S	MU-8	R-MU	
16-06-253-004-0000	428-438 E 200 S	MU-8	R-MU	
16-06-253-005-0000	444 E 200 S	MU-8	R-MU	
16-06-253-010-0000	215 S 400 E	MU-8	R-MU	
16-06-253-011-0000	225 S 400 E	MU-8	R-MU	
16-06-253-012-0000	227 S 400 E	MU-8	R-MU	
16-06-253-014-0000	233 S 400 E	MU-8	R-MU	
16-06-253-016-0000	237 S 400 E	MU-8	R-MU	
16-06-253-018-0000	251 S 400 E	MU-8	R-MU	
16-06-253-019-0000	253 S 400 E	MU-8	R-MU	
16-06-253-020-0000	265 S 400 E	MU-8	R-MU	
16-06-253-021-0000	430 E SLADE PL	MU-8	R-MU	
16-06-253-022-0000	453 E SLADE PL	MU-8	R-MU	
16-06-253-028-0000	250 S 500 E	MU-8	R-MU	
16-06-253-030-0000	449-451 E 300 S # REAR	MU-8	R-MU	
16-06-253-033-0000	273-275 S 400 E	MU-8	R-MU	
16-06-253-034-0000	407 E 300 S	MU-8	R-MU	
16-06-253-036-0000	423 E BROADWAY ST	MU-8	R-MU	
16-06-253-037-0000	433-439 E 300 S	MU-8	R-MU	
16-06-253-038-0000	445 E 300 S	MU-8	R-MU	
16-06-253-039-0000	451 E 300 S # A	MU-8	R-MU	
16-06-253-043-0000	473-479 E 300 S	MU-8	R-MU	
16-06-253-049-0000	230 S 500 E	MU-8	RO	
16-06-253-050-0000	457 E 300 S	MU-8	R-MU	
16-06-253-051-0000	469 E 300 S	MU-8	R-MU	
16-06-253-052-0000	414 E 200 S	MU-8	R-MU	
16-06-253-054-0000	252 S 500 E	MU-8	R-MU	
16-06-254-002-0000	352 E 300 S	MU-8	R-MU	
16-06-254-003-0000	362-364 E 300 S	MU-8	R-MU	
16-06-254-004-0000	368 E 300 S	MU-8	R-MU	
16-06-254-005-0000	376 E 300 S	MU-8	R-MU	
16-06-254-006-0000	312 S 400 E	MU-8	R-MU	
16-06-254-007-0000	322 E BROADWAY ST	MU-8	R-MU	
16-06-255-001-0000	404 E 300 S	MU-8	R-MU	
16-06-256-001-0000	446 E 300 S	MU-8	R-MU	
16-06-256-002-0000	460 E 300 S	MU-8	R-MU	
16-06-256-003-0000	470 E 300 S	MU-8	R-MU	

<b>Tax ID Number</b>	<b>Property Address (Approximate)</b>	<b>New Zone(s)</b>	<b>Current Zone(s) Being Replaced</b>	<b>Current Zone(s) to Remain</b>
16-06-256-004-0000	480 E 300 S	MU-8	R-MU	
16-06-256-005-0000	312 S 500 E	MU-8	R-MU	
16-06-257-001-0000	415 E 300 S # 1	MU-8	R-MU	
16-06-257-002-0000	415 E 300 S # 2	MU-8	R-MU	
16-06-257-003-0000	415 E 300 S # 3	MU-8	R-MU	
16-06-257-004-0000	415 E 300 S # 4	MU-8	R-MU	
16-06-257-005-0000	415 E 300 S # 5	MU-8	R-MU	
16-06-257-006-0000	415 E 300 S # 6	MU-8	R-MU	
16-06-257-007-0000	417 E 300 S # 7	MU-8	R-MU	
16-06-257-008-0000	417 E 300 S # 8	MU-8	R-MU	
16-06-257-009-0000	417 E 300 S # 9	MU-8	R-MU	
16-06-257-010-0000	417 E 300 S # 10	MU-8	R-MU	
16-06-257-011-0000	417 E 300 S # 11	MU-8	R-MU	
16-06-257-012-0000	417 E 300 S # 12	MU-8	R-MU	
16-06-257-013-0000	417 E 300 S # 13	MU-8	R-MU	
16-06-257-014-0000	419 E 300 S # 14	MU-8	R-MU	
16-06-257-015-0000	419 E 300 S # 15	MU-8	R-MU	
16-06-257-016-0000	419 E 300 S # 16	MU-8	R-MU	
16-06-257-017-0000	419 E 300 S # 17	MU-8	R-MU	
16-06-257-018-0000	419 E 300 S # 18	MU-8	R-MU	
16-06-257-019-0000	419 E 300 S # 19	MU-8	R-MU	
16-06-257-020-0000	415 E 300 S	MU-8	R-MU	
16-06-277-013-0000	540 E 200 S	MU-8	R-MU	
16-06-277-014-0000	239-241 S 500 E	MU-8	R-MU	
16-06-277-015-0000	247 S 500 E	MU-8	R-MU	
16-06-277-021-0000	509 E 300 S	MU-8	R-MU	
16-06-277-028-0000	239-241 S 500 E	MU-8	R-MU	
16-06-277-029-0000	239-241 S 500 E	MU-8	R-MU	
16-06-277-031-0000	511 E 300 S	MU-8	R-MU	
16-06-277-032-0000	515 E 300 S	MU-8	R-MU	
16-06-277-033-0000	525 E 300 S	MU-8	R-MU	
16-06-277-039-0000	225 S 500 E	MU-8	R-MU	
16-06-277-040-0000	259 S 500 E	MU-8	R-MU	
16-06-277-041-0000	540 E 200 S	MU-8	R-MU	PL
16-06-277-042-0000	540 E 200 S	MU-8	R-MU	
16-06-277-043-0000	540 E 200 S	MU-8	R-MU	
16-06-278-002-0000	540 E 200 S	MU-8	RO	
16-06-278-003-0000	537 E 300 S	MU-8	RO	
16-06-278-004-0000	537 E 300 S	MU-8	RO	
16-06-278-005-0000	525 E 300 S	MU-8	RO	
16-06-278-006-0000	537 E 300 S	MU-8	RO	
16-06-278-007-0000	545 E 300 S	MU-8	RO	
16-06-278-008-0000	540 E 200 S	MU-8	RO	
16-06-279-008-0000	555 E 300 S	MU-6	RO	
16-06-279-017-0000	220 S 600 E	MU-6	RO	

<b>Tax ID Number</b>	<b>Property Address (Approximate)</b>	<b>New Zone(s)</b>	<b>Current Zone(s) Being Replaced</b>	<b>Current Zone(s) to Remain</b>
16-06-279-018-0000	560 E 200 S	MU-6	RO	
16-06-279-019-0000	560 E 200 S	MU-6	RO	
16-06-279-020-0000	560 E 200 S	MU-6	RO	
16-06-281-013-0000	249 S 600 E	MU-3	CB	
16-06-281-031-0000	216 S 700 E	MU-3	CB	
16-06-281-032-0000	216 S 700 E	MU-3	CB	
16-06-282-001-0000	508 E 300 S	MU-8	R-MU	
16-06-282-002-0000	516 E 300 S	MU-8	R-MU	
16-06-282-003-0000	526 E 300 S	MU-8	R-MU	
16-06-282-007-0000	536 E 300 S	MU-8	R-MU	
16-06-283-006-0000	580 E 300 S	MU-8	RO	
16-06-283-007-0000	564 E 300 S	MU-8	RO	
16-06-283-009-0000	556 E 300 S	MU-8	R-MU	
16-06-326-007-0000	322 S SHELME RDINE CT	MU-8	R-MU	
16-06-326-008-0000	328 S SHELME RDINE CT	MU-8	R-MU	
16-06-326-009-0000	332 S SHELME RDINE CT	MU-8	R-MU	
16-06-326-010-0000	336 S SHELME RDINE CT	MU-8	R-MU	
16-06-326-011-0000	338 S SHELME RDINE CT	MU-8	R-MU	
16-06-326-015-0000	231 E 400 S	MU-11	TSA-UC-C	
16-06-326-016-0000	243 E 400 S	MU-11	TSA-UC-C	
16-06-326-018-0000	227 E 400 S	MU-11	TSA-UC-C	
16-06-326-019-0000	227 E 400 S	MU-11	TSA-UC-C	
16-06-328-007-0000	344 S MOFFATT CT	MU-11	TSA-UC-C	
16-06-328-008-0000	346 S MOFFATT CT	MU-11	TSA-UC-C	
16-06-328-009-0000	249 E 400 S	MU-11	TSA-UC-C	
16-06-328-010-0000	350 S MOFFATT CT	MU-11	TSA-UC-C	
16-06-328-011-0000	249 E 400 S	MU-11	TSA-UC-C	
16-06-328-012-0000	249 E 400 S	MU-11	TSA-UC-C	
16-06-328-013-0000	345 S MOFFATT CT	MU-11	TSA-UC-C	
16-06-328-014-0000	347 S MOFFATT CT	MU-11	TSA-UC-C	
16-06-328-015-0000	349 S MOFFATT CT	MU-11	TSA-UC-C	
16-06-328-016-0000	351 S MOFFATT CT	MU-11	TSA-UC-C	
16-06-328-018-0000	275 E 400 S	MU-11	TSA-UC-C	
16-06-328-021-0000	350 S 300 E	MU-11	TSA-UC-C	
16-06-328-022-0000	352 S 300 E	MU-11	TSA-UC-C	
16-06-328-023-0000	349 S MOFFATT CT # REAR	MU-11	TSA-UC-C	
16-06-328-024-0000	358 S 300 E	MU-11	TSA-UC-C	
16-06-328-025-0000	362 S 300 E	MU-11	TSA-UC-C	
16-06-328-026-0000	370 S 300 E	MU-11	TSA-UC-C	
16-06-328-027-0000	236 E BROADWAY ST	MU-8	R-MU	
16-06-328-028-0000	336 S 300 E	MU-8	R-MU	
16-06-328-029-0000	255 E 400 S	MU-11	TSA-UC-C	
16-06-328-030-0000	265 E 400 S	MU-11	TSA-UC-C	
16-06-328-031-0000	320 S 300 E	MU-8	R-MU	
16-06-329-001-0000	325-331 S 300 E	MU-8	R-MU	

Tax ID Number	Property Address (Approximate)	New Zone(s)	Current Zone(s) Being Replaced	Current Zone(s) to Remain
16-06-329-002-0000	333 S 300 E	MU-8	R-MU	
16-06-329-004-0000	355 S 300 E	MU-8	R-MU	
16-06-329-007-0000	351 S 300 E	MU-8	R-MU	
16-06-329-009-0000	351 S 300 E	MU-8	R-MU	
16-06-329-010-0000	331 E 400 S	MU-8,MU-11	R-MU,TSA-UC-C	
16-06-378-001-0000	250 E 500 S	MU-8	RO	
16-06-378-002-0000	266-268 E 500 S	MU-8	RO	
16-06-378-003-0000	270 E 500 S	MU-8	RO	
16-06-378-006-0000	239 E 600 S	MU-8	RO	
16-06-378-010-0000	250 E 500 S	MU-8	RO	D-3
16-06-378-011-0000	285 E 600 S	MU-8	R-MU	
16-06-379-011-0000	525 S 300 E	MU-8	R-MU	
16-06-384-008-0000	645 S 200 E	MU-8	RO	
16-06-385-005-0000	640 S 300 E	MU-8	RO	
16-06-401-006-0000	316 S 400 E	MU-8	R-MU	
16-06-401-020-0000	338 E 300 S	MU-8	R-MU	
16-06-401-021-0000	350 S 400 E	MU-8	R-MU	
16-06-401-022-0000	334 E BROADWAY ST	MU-8	R-MU	
16-06-401-025-0000	324 S 400 E	MU-8	R-MU	
16-06-401-026-0000	380 S 400 E	MU-11	TSA-UC-C	
16-06-402-001-0000	404 E 300 S	MU-8	R-MU	
16-06-402-002-0000	325 S 400 E	MU-8	R-MU	
16-06-402-006-0000	347 S 400 E	MU-8	TSA-UN-C	
16-06-402-007-0000	355 S 400 E	MU-8	TSA-UN-C	
16-06-402-010-0000	440 E 300 S	MU-8	R-MU	
16-06-402-011-0000	440 E 300 S	MU-8	R-MU	
16-06-402-017-0000	435 E 400 S	MU-8	TSA-UN-C	
16-06-402-020-0000	352 S DENVER ST # 1-55	MU-8	TSA-UN-C	
16-06-402-021-0000	409 E 400 S	MU-8	TSA-UN-C	
16-06-402-024-0000	421 E 400 S	MU-8	TSA-UN-C	
16-06-402-026-0000	337 S 400 E	MU-8	R-MU	
16-06-402-028-0000	343 S 400 E	MU-8	R-MU	
16-06-402-029-0000	350 S DENVER ST	MU-8	TSA-UN-C	
16-06-403-005-0000	343 S DENVER ST	MU-8	R-MU	
16-06-403-006-0000	320 S 500 E	MU-8	R-MU	
16-06-403-007-0000	326 S 500 E	MU-8	R-MU	
16-06-403-012-0000	358 S 500 E	MU-8	TSA-UN-C	
16-06-403-019-0000	333 S DENVER ST	MU-8	R-MU	
16-06-403-020-0000	333 S DENVER ST	MU-8	R-MU	
16-06-403-021-0000	333 S DENVER ST	MU-8	R-MU	
16-06-403-022-0000	337 S DENVER ST	MU-8	R-MU	
16-06-403-025-0000	454 E 300 S	MU-8	R-MU	
16-06-403-026-0000	327 S DENVER ST	MU-8	R-MU	
16-06-403-027-0000	352 S 500 E	MU-8	R-MU	
16-06-403-028-0000	489 E 400 S	MU-8	TSA-UN-C	

<b>Tax ID Number</b>	<b>Property Address (Approximate)</b>	<b>New Zone(s)</b>	<b>Current Zone(s) Being Replaced</b>	<b>Current Zone(s) to Remain</b>
16-06-404-015-0000	330 E 400 S	MU-11	TSA-UC-C	
16-06-404-016-0000	475 S 300 E	MU-11,MU-11	TSA-UC-C,TSA-UC-C	PL-2
16-06-405-010-0000	430 S 400 E	MU-11	TSA-UC-C	
16-06-405-011-0000	448 S 400 E	MU-5	R-MU-45	
16-06-405-012-0000	460-462 S 400 E	MU-5	R-MU-45	
16-06-405-013-0000	464-466 S 400 E	MU-5	R-MU-45	
16-06-405-019-0000	375 E 500 S	MU-5	R-MU-45	
16-06-405-023-0000	376 E 400 S	MU-11	TSA-UC-C	
16-06-405-025-0000	357 E 500 S	MU-5	R-MU-45	
16-06-406-001-0000	403-405 S 400 E	MU-8	TSA-UN-C	
16-06-406-002-0000	410 E 400 S	MU-8	TSA-UN-C	
16-06-406-003-0000	414 E 400 S	MU-8	TSA-UN-C	
16-06-406-008-0000	433 S 400 E	MU-8	TSA-UN-C	
16-06-406-010-0000	432 S DENVER ST	MU-5	R-MU-45	
16-06-406-011-0000	407 S 400 E	MU-8	TSA-UN-C	
16-06-406-012-0000	409 S 400 E	MU-8	TSA-UN-C	
16-06-406-016-0000	425 S 400 E	MU-8	TSA-UN-C	
16-06-406-017-0000	433 S 400 E	MU-8	TSA-UN-C	
16-06-406-018-0000	435-437 S 400 E	MU-8	TSA-UN-C	
16-06-406-019-0000	461 S 400 E	MU-8	TSA-UN-C	
16-06-406-020-0000	420 E 400 S	MU-8	TSA-UN-C	
16-06-406-021-0000	430-436 E 400 S	MU-8	TSA-UN-C	
16-06-406-022-0000	440 E 400 S	MU-8	TSA-UN-C	
16-06-406-023-0000	421 S 400 E	MU-8	TSA-UN-C	
16-06-407-017-0000	420 S 500 E	MU-8	TSA-UN-C	
16-06-407-018-0000	420 S 500 E	MU-8	TSA-UN-C	
16-06-407-019-0000	426 S 500 E	MU-8	TSA-UN-C	
16-06-407-023-0000	448 S 500 E	MU-5	R-MU-45	
16-06-407-024-0000	454 S 500 E	MU-5	R-MU-45	
16-06-407-025-0000	466 S 500 E	MU-5	R-MU-45	
16-06-407-026-0000	466 S 500 E	MU-5	R-MU-45	
16-06-407-039-0000	455 E 500 S	MU-5	R-MU-45	
16-06-407-040-0000	475 E 500 S	MU-5	R-MU-45	
16-06-407-041-0000	480 E 400 S	MU-8	TSA-UN-C	
16-06-407-042-0000	460 E 400 S	MU-8	TSA-UN-C	
16-06-407-043-0000	434 S 500 E	MU-8	TSA-UN-C	
16-06-407-044-0000	440 S 500 E	MU-8	TSA-UN-C	
16-06-408-001-0000	350 E 400 S # G1	MU-11	TSA-UC-C	
16-06-408-002-0000	447 S BLAIR ST # 100	MU-11	TSA-UC-C	
16-06-408-003-0000	350 E 400 S # 200	MU-11	TSA-UC-C	
16-06-408-004-0000	447 S BLAIR ST # 201	MU-11	TSA-UC-C	
16-06-408-005-0000	350 E 400 S # 300	MU-11	TSA-UC-C	
16-06-408-006-0000	447 S BLAIR ST # 301	MU-11	TSA-UC-C	
16-06-408-007-0000	350 E 400 S # 400	MU-11	TSA-UC-C	

<b>Tax ID Number</b>	<b>Property Address (Approximate)</b>	<b>New Zone(s)</b>	<b>Current Zone(s) Being Replaced</b>	<b>Current Zone(s) to Remain</b>
16-06-408-008-0000	447 S BLAIR ST # 401	MU-11	TSA-UC-C	
16-06-408-009-0000	350 E 400 S	MU-11	TSA-UC-C	
16-06-426-001-0000	315 S 500 E	MU-8	R-MU	
16-06-426-009-0000	343 S 500 E	MU-8	R-MU	
16-06-427-015-0000	318 S 600 E	MU-8	R-MU	
16-06-427-026-0000	555 E 400 S	MU-8	TSA-UN-C	
16-06-427-030-0000	551 E 400 S # NFF	MU-8	TSA-UN-C	
16-06-427-034-0000	555 E 400 S	MU-8	TSA-UN-C	
16-06-427-037-0000	363 S 500 E	MU-8	TSA-UN-C	
16-06-427-038-0000	350 S 600 E	MU-8	R-MU	
16-06-427-039-0000	531 E 400 S	MU-8	TSA-UN-C	
16-06-427-040-0000	575 E 400 S	MU-8	TSA-UN-C	
16-06-428-003-0000	329-331 S 600 E	MU-3	R-MU-35	
16-06-428-010-0000	605 E 400 S	MU-8	TSA-UN-C	
16-06-428-011-0000	605 E 400 S	MU-8	TSA-UN-C	
16-06-428-024-0000	609 E 400 S	MU-8	TSA-UN-C	
16-06-428-027-0000	613 E 400 S	MU-8	TSA-UN-C	
16-06-428-032-0000	621 E 400 S	MU-8	TSA-UN-C	
16-06-429-005-0000	310 S VINCENT CT	MU-8	TSA-UN-C	
16-06-430-001-0000	510 E 400 S	MU-8	TSA-UN-C	
16-06-431-029-0000	532 E 400 S	MU-8	TSA-UN-C	
16-06-432-012-0000	576 E 400 S	MU-8	TSA-UN-C	
16-06-432-013-0000	418 S 600 E	MU-8	TSA-UN-C	
16-06-432-025-0000	562 E 400 S	MU-8	TSA-UN-C	
16-06-432-029-0000	455 S 500 E	MU-8	TSA-UN-C	
16-06-432-030-0000	464 S 600 E	MU-8	TSA-UN-C	
16-06-433-005-0000	443 S 600 E	MU-8	TSA-UN-C	
16-06-433-006-0000	457 S 600 E	MU-8	TSA-UN-C	
16-06-433-016-0000	624-634 E 400 S	MU-8	TSA-UN-C	
16-06-433-017-0000	644 E 400 S	MU-8	TSA-UN-C	
16-06-434-007-0000	641 E 500 S	MU-8	TSA-UN-C	
16-06-434-009-0000	479 S 600 E	MU-8	TSA-UN-C	
16-06-434-010-0000	639 E 500 S	MU-8,MU-8	TSA-UN-C,TSA-UN-C	
16-06-435-001-0000	445-453 S GREEN ST	MU-8	TSA-UN-C	
16-06-451-001-0000	324-326 E 500 S	MU-8	RO	
16-06-451-002-0000	332 E 500 S	MU-8	RO	
16-06-451-012-0000	370 E 500 S	MU-6	RO	
16-06-451-013-0000	370 E 500 S	MU-6	RO	
16-06-451-014-0000	350 E 500 S	MU-6	RO	
16-06-454-025-0000	515 S 400 E	MU-8	R-MU	
16-06-455-001-0000	446 E 500 S	MU-8	RO	
16-06-455-002-0000	452 E 500 S	MU-8	RO	
16-06-455-006-0000	515 S DENVER ST	MU-8	RO	
16-06-455-033-0000	490 E 500 S	MU-2	CN	

<b>Tax ID Number</b>	<b>Property Address (Approximate)</b>	<b>New Zone(s)</b>	<b>Current Zone(s) Being Replaced</b>	<b>Current Zone(s) to Remain</b>
16-06-476-001-0000	504 E 500 S	MU-2	CN	
16-06-476-002-0000	506-508 E 500 S	MU-2	CN	
16-06-476-003-0000	510 E 500 S	MU-6	RO	
16-06-476-007-0000	560 E 500 S	MU-6	RO	
16-06-476-025-0000	510 S 600 E	MU-6	RO	
16-06-476-026-0000	512 S 600 E	MU-6	RO	
16-06-476-027-0000	518 S 600 E	MU-6	RO	
16-06-476-038-0000	530 E 500 S	MU-6	RO	
16-06-476-050-0000	540 E 500 S	MU-6	RO	RMF-35
16-06-476-051-0000	550 S 600 E	MU-5	FB-UN2	
16-06-476-053-0000	522-524 S 600 E	MU-2,MU-5	FB-UN2,CN	
16-06-477-024-0000	564 S 600 E	MU-2	CN	
16-06-477-025-0000	560-564 S 600 E	MU-2	CN	
16-06-477-027-0000	573 E 600 S	MU-2	CN	
16-06-477-028-0000	582 S 600 E	MU-2	CN	
16-06-477-029-0000	563-565 E 600 S	MU-3	R-MU-35	
16-06-477-030-0000	567 E 600 S	MU-3	R-MU-35	
16-06-478-014-0000	600 S 700 E	MU-5	CS	
16-06-481-001-0000	601 S 600 E	MU-3	R-MU-35	
16-06-481-019-0000	644 E 600 S	MU-5	FB-UN2	
16-06-482-001-0000	512 E 500 S # 512A	MU-6	RO	
16-06-482-002-0000	512 E 500 S # 512B	MU-6	RO	
16-06-482-003-0000	512 E 500 S # 512C	MU-6	RO	
16-06-482-004-0000	514 E 500 S # 514A	MU-6	RO	
16-06-482-005-0000	514 E 500 S # 514B	MU-6	RO	
16-06-482-006-0000	514 E 500 S # 514C	MU-6	RO	
16-07-105-009-0000	147 E 800 S	MU-2	CN	
16-07-105-012-0000	175 E 800 S	MU-2	CN	
16-07-105-013-0000	175 E 800 S	MU-2	CN	
16-07-105-017-0000	175 E 800 S	MU-2	CN	
16-07-105-018-0000	175 E 800 S	MU-2	CN	
16-07-127-002-0000	655 S 200 E	MU-8	RO	
16-07-127-003-0000	661 S 200 E	MU-8	RO	
16-07-127-004-0000	669 S 200 E	MU-8	RO	
16-07-129-014-0000	777 S 200 E	MU-2	RB	
16-07-129-015-0000	779 S 200 E	MU-2	RB	
16-07-129-025-0000	219 E 800 S	MU-2	RB	
16-07-129-026-0000	227 E 800 S	MU-2	RB	
16-07-129-027-0000	231 E 800 S	MU-2	RB	
16-07-129-028-0000	239 E 800 S	MU-2	RB	
16-07-129-032-0000	221 E 800 S	MU-2	RB	
16-07-130-029-0000	251 E 800 S	MU-2	RB	
16-07-130-030-0000	253 E 800 S	MU-2	RB	
16-07-130-031-0000	259 E 800 S	MU-2	RB	
16-07-130-032-0000	265 E 800 S	MU-2	RB	

<b>Tax ID Number</b>	<b>Property Address (Approximate)</b>	<b>New Zone(s)</b>	<b>Current Zone(s) Being Replaced</b>	<b>Current Zone(s) to Remain</b>
16-07-132-001-0000	159 E 800 S # 101	MU-2	CN	
16-07-132-002-0000	159 E 800 S # 102	MU-2	CN	
16-07-132-003-0000	159 E 800 S # 201	MU-2	CN	
16-07-132-004-0000	159 E 800 S # 202	MU-2	CN	
16-07-132-005-0000	159 E 800 S # 203	MU-2	CN	
16-07-132-006-0000	159 E 800 S # 204	MU-2	CN	
16-07-132-007-0000	159 E 800 S # 205	MU-2	CN	
16-07-132-008-0000	159 E 800 S # 206	MU-2	CN	
16-07-132-009-0000	159 E 800 S # 207	MU-2	CN	
16-07-132-010-0000	159 E 800 S # 208	MU-2	CN	
16-07-132-011-0000	159 E 800 S # 209	MU-2	CN	
16-07-132-012-0000	159 E 800 S # 210	MU-2	CN	
16-07-132-013-0000	159 E 800 S # 211	MU-2	CN	
16-07-132-014-0000	159 E 800 S # 212	MU-2	CN	
16-07-132-015-0000	159 E 800 S # A	MU-2	CN	
16-07-132-016-0000	159 E 800 S # B	MU-2	CN	
16-07-132-017-0000	159 E 800 S # C	MU-2	CN	
16-07-132-018-0000	159 E 800 S	MU-2	CN	
16-07-154-001-0000	905 S STATE ST	MU-5	CC	
16-07-154-002-0000	917 S STATE ST	MU-5	CC	
16-07-154-003-0000	919-923 S STATE ST	MU-5	CC	
16-07-154-004-0000	927 S STATE ST	MU-5	CC	
16-07-154-005-0000	935 S STATE ST	MU-5	CC	
16-07-154-011-0000	130 E 900 S	MU-5	CC	
16-07-154-014-0000	932 S EDISON ST	MU-5	CC	
16-07-154-015-0000	936 S EDISON ST	MU-5	CC	
16-07-154-016-0000	940 S EDISON ST	MU-5	CC	
16-07-154-017-0000	948 S EDISON ST	MU-5	CC	
16-07-154-018-0000	956 S EDISON ST	MU-5	CC	
16-07-154-019-0000	964 S EDISON ST	MU-5	CC	
16-07-154-020-0000	939 S STATE ST	MU-5	CC	
16-07-154-021-0000	941 S STATE ST	MU-5	CC	
16-07-154-023-0000	961 S STATE ST	MU-5	CC	
16-07-154-024-0000	922 S EDISON ST	MU-5	CC	
16-07-155-002-0000	979 S STATE ST	MU-5	CC	
16-07-176-001-0000	142 E 800 S	MU-2	CN	
16-07-176-004-0000	170 E 800 S	MU-2	CN	
16-07-176-015-0000	145 E 900 S	MU-2	CN	
16-07-176-018-0000	157 E 900 S	MU-2	CN	
16-07-176-019-0000	165 E 900 S	MU-2	CN	
16-07-176-020-0000	177 E 900 S	MU-2	CN	
16-07-176-029-0000	844 S 200 E	MU-2	CN	
16-07-176-030-0000	844 S 200 E	MU-2	CN	
16-07-176-031-0000	844 S 200 E	MU-2	CN	
16-07-176-032-0000	844 S 200 E	MU-2	CN	

<b>Tax ID Number</b>	<b>Property Address (Approximate)</b>	<b>New Zone(s)</b>	<b>Current Zone(s) Being Replaced</b>	<b>Current Zone(s) to Remain</b>
16-07-176-033-0000	844 S 200 E	MU-2	CN	
16-07-176-034-0000	177 E 900 S	MU-2	CN	
16-07-176-035-0000	177 E 900 S	MU-2	CN	
16-07-176-036-0000	177 E 900 S	MU-2	CN	
16-07-176-037-0000	878 S 200 E	MU-2	CN	
16-07-176-038-0000	888 S 200 E	MU-2	CN	
16-07-176-039-0000	177 E 900 S	MU-2	CN	
16-07-176-040-0000	174 E 800 S	MU-2	CN	
16-07-176-041-0000	844 S 200 E	MU-2	CN	
16-07-176-044-0000	160 E 800 S	MU-2	CN	
16-07-176-046-0000	155 E 900 S	MU-2	CN	
16-07-177-007-0000	224 E 800 S	MU-2	RB	
16-07-177-008-0000	228 E 800 S	MU-2	RB	
16-07-177-009-0000	232 E 800 S	MU-2	RB	
16-07-177-035-0000	208 E 800 S	MU-2,MU-2	CN,RB	RMF-30
16-07-177-036-0000	865 S 200 E	MU-5	CC	RMF-30,RMF-30
16-07-179-016-0000	875 S 300 E	MU-2	RB	
16-07-179-017-0000	307 E 900 S	MU-2	RB	
16-07-179-018-0000	313 E 900 S	MU-2	RB	
16-07-179-019-0000	317 E 900 S	MU-2	RB	
16-07-180-001-0000	156 E 900 S	MU-5	CC	
16-07-180-003-0000	933 S EDISON ST	MU-5	CC	
16-07-180-004-0000	937 S EDISON ST	MU-5	CC	
16-07-180-005-0000	939 S EDISON ST	MU-5	CC	
16-07-180-008-0000	963 S EDISON ST	MU-5	CC	
16-07-180-015-0000	953 S EDISON ST	MU-5	CC	
16-07-180-016-0000	925 S EDISON ST	MU-5	CC	
16-07-180-017-0000	933 S EDISON ST	MU-5	CC	
16-07-181-016-0000	274-282 E 900 S	MU-2	RB	
16-07-181-035-0000	204 E 900 S	MU-2	CN	
16-07-184-001-0000	302 E 900 S	MU-2	RB	
16-07-184-002-0000	308 E 900 S	MU-2	RB	
16-07-184-003-0000	316 E 900 S	MU-2	RB	
16-07-184-004-0000	320 E 900 S	MU-2	RB	
16-07-184-005-0000	324 E 900 S	MU-2	RB	
16-07-232-033-0000	629 E 800 S	MU-3	R-MU-35	
16-07-251-015-0000	325 E 900 S	MU-2	RB	
16-07-251-016-0000	341 E 900 S	MU-2	RB	
16-07-252-001-0000	350 E 800 S	MU-2	CN	
16-07-252-020-0000	349 E 900 S	MU-2	RB	
16-07-252-021-0000	353-355 E 900 S	MU-2	RB	
16-07-252-022-0000	359-363 E 900 S	MU-2	RB	
16-07-252-023-0000	365 E 900 S	MU-2	RB	
16-07-252-035-0000	868-870 S 400 E	MU-2	RB	RMF-30
16-07-252-036-0000	872 S 400 E	MU-2	RB	

<b>Tax ID Number</b>	<b>Property Address (Approximate)</b>	<b>New Zone(s)</b>	<b>Current Zone(s) Being Replaced</b>	<b>Current Zone(s) to Remain</b>
16-07-252-037-0000	876 S 400 E	MU-2	RB	
16-07-252-038-0000	880 S 400 E	MU-2	RB	
16-07-255-013-0000	401 E 900 S	MU-2	CN	
16-07-255-015-0000	415 E 900 S	MU-2	RB	
16-07-255-016-0000	421 E 900 S	MU-2	RB	
16-07-255-017-0000	425 E 900 S	MU-2	RB	
16-07-255-018-0000	427 E 900 S	MU-2	RB	
16-07-255-022-0000	449 E 900 S	MU-2	CN	
16-07-255-023-0000	451 E 900 S	MU-2	CN	
16-07-255-029-0000	437 E 900 S	MU-2	CN	
16-07-255-030-0000	431 E 900 S	MU-2	CN	
16-07-255-031-0000	439 E 900 S	MU-2	CN	
16-07-256-001-0000	332 E 900 S	MU-2	RB	
16-07-256-002-0000	336 E 900 S	MU-2	RB	
16-07-256-003-0000	342 E 900 S	MU-2	RB	
16-07-256-004-0000	346 E 900 S	MU-2	RB	
16-07-256-005-0000	352 E 900 S	MU-2	RB	
16-07-256-006-0000	356 E 900 S	MU-2	RB	
16-07-256-018-0000	380 E 900 S	MU-2	RB	
16-07-256-025-0000	362 E 900 S	MU-2	RB	
16-07-256-026-0000	356 E 900 S	MU-2	RB	
16-07-256-027-0000	370 E 900 S	MU-2	RB	
16-07-259-001-0000	402 E 900 S	MU-3	CB	
16-07-259-058-0000	416 E 900 S	MU-3	CB	
16-07-260-004-0000	462 E 900 S	MU-2	RB	
16-07-260-005-0000	466 E 900 S	MU-2	RB	
16-07-260-006-0000	470 E 900 S	MU-2	RB	
16-07-260-023-0000	906 S 500 E	MU-2	CN	
16-07-260-036-0000	450 E 900 S	MU-2	CN	
16-07-276-028-0000	501 E 900 S	MU-2	CN	
16-07-276-029-0000	511 E 900 S	MU-2	CN	
16-07-276-030-0000	517 E 900 S	MU-2	CN	
16-07-301-004-0000	1017 S MAIN ST	MU-5	CC	
16-07-301-005-0000	1025 S MAIN ST	MU-5	CC	
16-07-301-011-0000	21 E HERBERT AVE	MU-5	CC	
16-07-301-012-0000	33 E HERBERT AVE	MU-5	CC	
16-07-301-015-0000	1009 S MAIN ST	MU-5	CC	
16-07-301-016-0000	1035 S MAIN ST	MU-5	CC	
16-07-302-001-0000	1003 S MAJOR ST	MU-5	CC	
16-07-302-002-0000	1011 S MAJOR ST	MU-5	CC	
16-07-302-003-0000	1019 S MAJOR ST	MU-5	CC	
16-07-302-004-0000	51-55 E HERBERT AVE	MU-5	CC	
16-07-302-006-0000	1004-1008 S STATE ST	MU-5	CC	
16-07-302-007-0000	1010 S STATE ST	MU-5	CC	
16-07-302-008-0000	1016 S STATE ST	MU-5	CC	

<b>Tax ID Number</b>	<b>Property Address (Approximate)</b>	<b>New Zone(s)</b>	<b>Current Zone(s) Being Replaced</b>	<b>Current Zone(s) to Remain</b>
16-07-302-009-0000	1026 S STATE ST	MU-5	CC	
16-07-302-012-0000	1030 S STATE ST	MU-5	CC	
16-07-303-001-0000	1045 S MAIN ST	MU-5	CC	
16-07-303-002-0000	1077 S MAIN ST	MU-5	CC	
16-07-303-003-0000	1101 S MAIN ST	MU-5	CC	
16-07-303-004-0000	1101 S MAIN ST	MU-5	CC	
16-07-304-001-0000	50 E HERBERT AVE	MU-5	CC	
16-07-304-002-0000	1051 S MAJOR ST	MU-5	CC	
16-07-304-003-0000	1055 S MAJOR ST	MU-5	CC	
16-07-304-006-0000	1050 S STATE ST	MU-5	CC	
16-07-304-007-0000	1062 S STATE ST	MU-5	CC	
16-07-304-012-0000	1084 S STATE ST	MU-5	CC	
16-07-304-014-0000	1102 S STATE ST	MU-5	CC	
16-07-304-020-0000	1061 S MAJOR ST	MU-5	CC	
16-07-304-021-0000	1080-1090 S STATE ST	MU-5	CC	
16-07-305-010-0000	1175 S MAIN ST	MU-8	MU-8	
16-07-305-015-0000	1144 S FOULGER ST	MU-5	CC	
16-07-305-016-0000	1150 S FOULGER ST	MU-5	CC	
16-07-305-017-0000	1154 S FOULGER ST	MU-5	CC	
16-07-305-018-0000	1160 S FOULGER ST	MU-8	MU-8	
16-07-305-019-0000	9 E KELSEY AVE	MU-8	MU-8	
16-07-305-020-0000	17 E KELSEY AVE	MU-8	MU-8	
16-07-305-021-0000	19-21 E KELSEY AVE	MU-8	MU-8	
16-07-305-024-0000	1111 S MAIN ST	MU-5	CC	
16-07-305-025-0000	1147 S MAIN ST	MU-8	MU-8	
16-07-306-002-0000	1146 S STATE ST	MU-5	CC	
16-07-306-003-0000	1146 S STATE ST	MU-5	CC	
16-07-306-004-0000	1146 S STATE ST	MU-5	CC	
16-07-306-005-0000	1146 S STATE ST	MU-5	CC	
16-07-306-009-0000	1136 S STATE ST	MU-5	CC	
16-07-306-010-0000	1142 S STATE ST	MU-5	CC	
16-07-306-011-0000	1146 S STATE ST	MU-5	CC	
16-07-306-012-0000	1148 S STATE ST	MU-5	CC	
16-07-306-013-0000	1152 S STATE ST	MU-5	CC	
16-07-306-014-0000	1156 S STATE ST	MU-5	CC	
16-07-306-017-0000	1122 S STATE ST	MU-5	CC	
16-07-306-019-0000	60 E HARVARD AVE	MU-5	CC	
16-07-307-021-0000	999 S STATE ST	MU-5	CC	R-1-5000
16-07-308-001-0000	1025 S STATE ST	MU-5	CC	
16-07-308-002-0000	1045 S STATE ST	MU-5	CC	
16-07-309-001-0000	1063 S STATE ST	MU-5	CC	
16-07-309-002-0000	1079 S STATE ST	MU-5	CC	
16-07-309-017-0000	1081 S STATE ST	MU-5	CC	R-1-5000
16-07-310-001-0000	1083 S STATE ST	MU-5	CC	
16-07-310-002-0000	1095 S STATE ST	MU-5	CC	

<b>Tax ID Number</b>	<b>Property Address (Approximate)</b>	<b>New Zone(s)</b>	<b>Current Zone(s) Being Replaced</b>	<b>Current Zone(s) to Remain</b>
16-07-310-003-0000	1107 S STATE ST	MU-5	CC	
16-07-311-001-0000	1111 S STATE ST	MU-5	CC	
16-07-311-002-0000	1115 S STATE ST	MU-5	CC	
16-07-311-003-0000	1121 S STATE ST	MU-5	CC	
16-07-311-004-0000	1125 S STATE ST	MU-5	CC	
16-07-312-001-0000	1135 S STATE ST	MU-5	CC	
16-07-312-002-0000	1139 S STATE ST	MU-5	CC	
16-07-312-033-0000	1147 S STATE ST	MU-5	CC	R-1-5000
16-07-313-010-0000	1158 S STATE ST	MU-5	CC	
16-07-313-011-0000	1158 S STATE ST # 201	MU-5	CC	
16-07-313-012-0000	1158 S STATE ST # 202	MU-5	CC	
16-07-313-013-0000	1158 S STATE ST # 204	MU-5	CC	
16-07-313-014-0000	1158 S STATE ST # 206	MU-5	CC	
16-07-313-015-0000	1158 S STATE ST # 205	MU-5	CC	
16-07-313-016-0000	1158 S STATE ST # 208	MU-5	CC	
16-07-313-017-0000	1158 S STATE ST # 203	MU-5	CC	
16-07-313-018-0000	1158 S STATE ST # 101	MU-5	CC	
16-07-313-019-0000	1158 S STATE ST # 102	MU-5	CC	
16-07-351-001-0000	1145 S FOULGER ST	MU-5	CC	
16-07-351-002-0000	1149 S FOULGER ST	MU-5	CC	
16-07-351-003-0000	1155 S FOULGER ST	MU-5	CC	
16-07-351-004-0000	1167 S FOULGER ST	MU-8	MU-8	
16-07-351-005-0000	1146 S MAJOR ST	MU-5	CC	
16-07-351-006-0000	1150 S MAJOR ST	MU-5	CC	
16-07-351-007-0000	1156 S MAJOR ST	MU-5	CC	
16-07-351-008-0000	1162 S MAJOR ST	MU-5	CC	
16-07-351-009-0000	33 E KELSEY AVE	MU-8	MU-8	
16-07-351-010-0000	37 E KELSEY AVE	MU-8	MU-8	
16-07-351-011-0000	41 E KELSEY AVE	MU-5	CC	
16-07-351-012-0000	45 E KELSEY AVE	MU-5	CC	
16-07-352-001-0000	1185 S MAIN ST	MU-8	MU-8	
16-07-352-011-0000	1222 S MAJOR ST	MU-8	MU-8	
16-07-352-016-0000	1207 S MAIN ST	MU-8,MU-8	MU-8	
16-07-353-001-0000	50 E KELSEY AVE	MU-8	MU-8	
16-07-353-002-0000	58 E KELSEY AVE	MU-8	MU-8	
16-07-353-003-0000	1190 S STATE ST	MU-5,MU-8	MU-8,CC	
16-07-353-004-0000	1207 S MAJOR ST	MU-8	MU-8	
16-07-353-005-0000	1212 S STATE ST	MU-8	MU-8	
16-07-353-006-0000	1209 S MAJOR ST	MU-8	MU-8	
16-07-353-007-0000	1213 S MAJOR ST	MU-8	MU-8	
16-07-353-008-0000	1225 S MAJOR ST	MU-8	MU-8	
16-07-353-011-0000	1200 S STATE ST	MU-5	CC	
16-07-353-014-0000	1216 S STATE ST	MU-5	CC	
16-07-353-015-0000	1220 S STATE ST	MU-5	CC	
16-07-353-018-0000	85 E 1300 S	MU-5	CC	

<b>Tax ID Number</b>	<b>Property Address (Approximate)</b>	<b>New Zone(s)</b>	<b>Current Zone(s) Being Replaced</b>	<b>Current Zone(s) to Remain</b>
16-07-353-019-0000	1241 S MAJOR ST	MU-8	MU-8	
16-07-353-020-0000	1212 S STATE ST	MU-5	CC	
16-07-354-013-0000	1325 S MAIN ST	MU-5	FB-UN2	
16-07-354-014-0000	28 E 1300 S	MU-5	FB-UN2	
16-07-354-015-0000	1345 S MAIN ST	MU-5	FB-UN2	
16-07-354-017-0000	1337 S MAIN ST	MU-5	FB-UN2	
16-07-355-001-0000	40 E 1300 S	MU-5	FB-UN2	
16-07-355-002-0000	60 E 1300 S	MU-5	FB-UN2	
16-07-355-003-0000	1325 S MAJOR ST	MU-5	FB-UN2	
16-07-355-004-0000	1331 S MAJOR ST	MU-5	FB-UN2	
16-07-355-005-0000	1335 S MAJOR ST	MU-5	FB-UN2	
16-07-355-006-0000	1345 S MAJOR ST	MU-5	FB-UN2	
16-07-355-007-0000	1302 S STATE ST	MU-5	CC	
16-07-355-008-0000	1318 S STATE ST	MU-5	CC	
16-07-355-009-0000	1324 S STATE ST	MU-5	CC	
16-07-355-010-0000	1330 S STATE ST	MU-5	CC	
16-07-355-011-0000	1332 S STATE ST	MU-5	CC	
16-07-355-012-0000	1340 S STATE ST	MU-5	CC	
16-07-355-013-0000	1340-1346 S STATE ST	MU-5	CC	
16-07-356-001-0000	1165 S STATE ST	MU-5	CC	
16-07-356-002-0000	1169 S STATE ST	MU-5	CC	
16-07-356-017-0000	1185 S STATE ST	MU-5	CC	
16-07-357-038-0000	145 E 1300 S	MU-5	CC	
16-07-357-039-0000	115 E 1300 S	MU-5	CC	
16-07-357-046-0000	1207 S STATE ST	MU-5	CC	
16-07-357-047-0000	1207 S STATE ST	MU-5	CC	
16-07-358-010-0000	1313 S STATE ST	MU-6	FB-UN2	
16-07-378-035-0000	1248 S 300 E	MU-2	CN	
16-07-381-015-0000	1310 S 300 E	MU-2	CN	
16-07-381-023-0000	270 E 1300 S	MU-2	CN	
16-07-381-024-0000	278 E 1300 S	MU-2	CN	
16-07-383-006-0000	309 E 1300 S	MU-2	CN	
16-07-384-001-0000	302 E 1300 S	MU-2	CN	
16-07-384-012-0000	314 E 1300 S	MU-2	CN	R-1-5000
16-07-459-034-0000	1326 S 500 E	MU-2	CN	
16-07-459-035-0000	1310 S 500 E	MU-2	CN	
16-07-459-036-0000	1314 S 500 E	MU-2	CN	
16-07-478-001-0000	510 E 1300 S	MU-2	CN	
16-07-478-033-0000	1329 S 500 E	MU-2	CN	
16-07-483-001-0000	1325 S 500 E # 1	MU-2	CN	
16-07-483-002-0000	1325 S 500 E # 2	MU-2	CN	
16-07-483-003-0000	1325 S 500 E # 3	MU-2	CN	
16-07-483-004-0000	1325 S 500 E # 4	MU-2	CN	
16-07-483-005-0000	1325 S 500 E # 5	MU-2	CN	
16-07-483-006-0000	1325 S 500 E # 6	MU-2	CN	

<b>Tax ID Number</b>	<b>Property Address (Approximate)</b>	<b>New Zone(s)</b>	<b>Current Zone(s) Being Replaced</b>	<b>Current Zone(s) to Remain</b>
16-07-483-007-0000	1325 S 500 E	MU-2	CN	
16-08-101-008-0000	678 S 700 E	MU-2	CN	
16-08-102-027-0000	679 S 700 E	MU-2	CN	
16-08-105-005-0000	702 S 700 E	MU-2	CN	
16-08-105-006-0000	710 S 700 E	MU-2	CN	
16-08-106-034-0000	705 S 700 E	MU-2	CN	
16-08-126-021-0000	861-863 E 700 S	MU-2	CN	
16-08-126-023-0000	668 S 900 E	MU-2	CN	
16-08-126-024-0000	668 S 900 E	MU-2	CN	
16-08-126-025-0000	875 E 700 S	MU-2	CN	
16-08-126-026-0000	680 S 900 E	MU-2	CN	
16-08-126-027-0000	654 S 900 E	MU-2	CN	
16-08-151-018-0000	679 E 900 S	MU-2	CN	
16-08-152-015-0000	705 E 900 S	MU-2	SNB	
16-08-153-008-0000	774 E 800 S	MU-2	SNB	
16-08-176-001-0000	801 S 800 E	MU-2	SNB	
16-08-176-017-0000	876 E 800 S	MU-3	CB	
16-08-176-020-0000	876 E 800 S	MU-3	CB	
16-08-176-022-0000	876 E 800 S	MU-3	CB	
16-08-176-023-0000	876 E 800 S	MU-3	CB	
16-08-176-024-0000	810 E 800 S	MU-3	CB	
16-08-176-027-0000	840 E 800 S	MU-3	CB	
16-08-177-006-0000	826 E CHASE AVE	MU-3	CB	
16-08-177-007-0000	830-832 E CHASE AVE	MU-3	CB	
16-08-177-008-0000	838 E CHASE AVE	MU-3	CB	
16-08-177-009-0000	840 E CHASE AVE	MU-3	CB	
16-08-178-007-0000	865-875 E 900 S	MU-3	CB	
16-08-178-008-0000	870-898 S 900 E	MU-3	CB	
16-08-178-010-0000	859 E 900 S	MU-3	CB	
16-08-178-011-0000	876 E 800 S	MU-3	CB	
16-08-178-012-0000	876 E 800 S	MU-3	CB	
16-08-178-013-0000	876 E 800 S	MU-3	CB	
16-08-179-015-0000	905 E 900 S	MU-3	CB	
16-08-179-031-0000	925 E 900 S	MU-3	CB	
16-08-179-032-0000	931 E 900 S	MU-3	CB	
16-08-179-033-0000	937 E 900 S	MU-3	CB	
16-08-180-039-0000	951 E 900 S	MU-3	CB	
16-08-180-040-0000	955 E 900 S	MU-3	CB	
16-08-180-041-0000	959 E 900 S	MU-3	CB	
16-08-180-042-0000	965-967 E 900 S	MU-3	CB	
16-08-180-048-0000	989 E 900 S	MU-3	CB	
16-08-181-001-0000	850 E 900 S	MU-3	CB	
16-08-181-002-0000	854 E 900 S	MU-3	CB	
16-08-181-004-0000	870-872 E 900 S	MU-3	CB	
16-08-181-017-0000	876 E 900 S	MU-3	CB	

<b>Tax ID Number</b>	<b>Property Address (Approximate)</b>	<b>New Zone(s)</b>	<b>Current Zone(s) Being Replaced</b>	<b>Current Zone(s) to Remain</b>
16-08-181-018-0000	878 E 900 S	MU-3	CB	
16-08-181-019-0000	902 S 900 E	MU-3	CB	
16-08-181-020-0000	916 S 900 E	MU-3	CB	
16-08-181-033-0000	868 E 900 S	MU-3	CB	
16-08-182-001-0000	902-920 E 900 S	MU-3	CB	
16-08-182-002-0000	909 S 900 E	MU-3	CB	
16-08-182-013-0000	926 E 900 S	MU-3	CB	
16-08-182-014-0000	928 E 900 S	MU-3	CB	
16-08-182-015-0000	928 E 900 S	MU-3	CB	
16-08-182-025-0000	932 E 900 S	MU-3	CB	
16-08-183-001-0000	952 E 900 S	MU-3	CB	
16-08-183-002-0000	964 E 900 S	MU-3	CB	
16-08-251-040-0000	868 S MCCLELLAND ST	MU-2	RB	
16-08-251-041-0000	1005 E 900 S	MU-2	RB	
16-08-251-042-0000	1007 E 900 S	MU-2	RB	
16-08-251-043-0000	1011 E 900 S	MU-2	RB	
16-08-251-056-0000	1023 E 900 S	MU-2	RB	R-2,PL
16-08-251-058-0000	1043 E 900 S	MU-2	RB	
16-08-252-011-0000	1059 E 900 S	MU-2	RB	
16-08-252-012-0000	1061 E 900 S	MU-2	RB	
16-08-252-013-0000	1065 E 900 S	MU-2	RB	
16-08-252-014-0000	1071 E 900 S	MU-2	RB	
16-08-252-020-0000	1085 E 900 S	MU-2	RB	
16-08-253-021-0000	1105 E 900 S	MU-2	RB	
16-08-253-022-0000	1111 E 900 S	MU-2	RB	R-2
16-08-376-032-0000	1236-1238 S 900 E	MU-2	CN	
16-08-376-033-0000	1298 S 900 E	MU-2	CN	
16-08-376-035-0000	1234 S 900 E	MU-2	CN	
16-08-377-026-0000	1312 S 900 E	MU-2	CN	
16-08-377-027-0000	1316 S 900 E	MU-2	CN	
16-08-377-028-0000	875 E SHERMAN AVE	MU-2	CN	
16-08-377-031-0000	874 E 1300 S	MU-2	CN	
16-08-377-033-0000	1326 S 900 E	MU-2	CN	
16-08-380-008-0000	1231 S 900 E	MU-2	CN	
16-08-380-009-0000	1249 S 900 E	MU-2	CN	
16-08-383-001-0000	1307 S 900 E	MU-2	CN	
16-08-383-002-0000	1311 S 900 E	MU-2	CN	
16-08-452-033-0000	1073 E 1300 S	MU-2	CN	
16-08-452-034-0000	1290 S 1100 E	MU-2	CN	
16-08-452-041-0000	1226 S 1100 E	MU-2	CN	
16-08-452-042-0000	1234 S 1100 E	MU-2	CN	
16-08-452-043-0000	1226 S 1100 E	MU-2	CN	
16-08-452-044-0000	1234 S 1100 E	MU-2	CN	
16-08-454-001-0000	1301 S MCCLELLAND ST	MU-2	CN	
16-08-454-002-0000	1068 E 1300 S	MU-2	CN	

<b>Tax ID Number</b>	<b>Property Address (Approximate)</b>	<b>New Zone(s)</b>	<b>Current Zone(s) Being Replaced</b>	<b>Current Zone(s) to Remain</b>
16-08-454-004-0000	1080 E 1300 S	MU-2	CN	
16-08-454-005-0000	1314 S 1100 E	MU-2	RB	
16-08-454-006-0000	1320 S 1100 E	MU-2	RB	
16-08-454-007-0000	1324 S 1100 E	MU-2	RB	
16-08-454-008-0000	1330 S 1100 E	MU-2	RB	
16-08-454-009-0000	1336 S 1100 E	MU-2	RB	
16-08-454-010-0000	1344 S 1100 E	MU-2	RB	
16-08-454-011-0000	1348 S 1100 E	MU-2	RB	
16-08-454-012-0000	1352 S 1100 E	MU-2	RB	
16-08-477-064-0000	1291 S 1100 E	MU-2	CN	
16-08-478-001-0000	1303 S 1100 E	MU-2	CN	
16-08-478-002-0000	1307 S 1100 E	MU-2	CN	
16-09-452-017-0000	1675 E 1300 S	MU-2	CN	
16-09-453-008-0000	1308-1312 S 1700 E	MU-2	CN	R-1-5000
16-09-455-037-0000	1709 E 1300 S	MU-2	CN	
16-09-457-001-0000	1706 E 1300 S	MU-2	CN	
16-10-352-028-0000	2095 E 1300 S	MU-3	CB	
16-10-355-003-0000	1285 S 2100 E	MU-3	CB	
16-10-355-012-0000	2201 E 1300 S	MU-3	CB	
16-10-355-013-0000	2201 E 1300 S	MU-3	CB	
16-10-355-014-0000	2201 E 1300 S	MU-3	CB	
16-10-359-005-0000	1306 S 2100 E	MU-3	CB	
16-10-359-006-0000	1326 S 2100 E	MU-3	CB	
16-10-359-009-0000	1336 S 2100 E # MAIN	MU-3	CB	
16-10-359-010-0000	1340 S 2100 E	MU-3	CB	
16-10-359-011-0000	1344 S 2100 E	MU-3	CB	
16-10-359-014-0000	1330 S 2100 E	MU-3	CB	R-1-7000
16-10-360-001-0000	2108 E 1300 S	MU-3	CB	
16-10-360-026-0000	1301 S 2100 E	MU-3	CB	
16-10-360-027-0000	1321 S 2100 E	MU-3	CB	
16-10-378-003-0000	1304 S FOOTHILL DR	MU-5	CS	
16-10-379-007-0000	1338 S 2300 E	MU-3	CB	
16-10-379-010-0000	1309 S FOOTHILL DR	MU-3	CB	
16-10-379-012-0000	1313 S FOOTHILL DR	MU-3	CB	
16-10-379-013-0000	1345 S FOOTHILL DR	MU-3	CB	
16-15-101-023-0000	1370 S 2100 E	MU-3	CB	
16-15-101-024-0000	1372 S 2100 E	MU-3	CB	
16-15-101-026-0000	1356 S 2100 E	MU-3	CB	
16-15-126-018-0000	1400 S FOOTHILL DR	MU-5	CS	
16-15-126-021-0000	1400 S FOOTHILL DR	MU-5	CS	
16-15-129-002-0000	1375 S FOOTHILL DR	MU-3	CB	
16-15-132-005-0000	1442 S FOOTHILL DR	MU-3	CB	
16-15-205-001-0000	1450-1464 S FOOTHILL DR	MU-3	CB	
16-15-205-002-0000	2317 E EMERSON AVE	MU-3	CB	
16-15-205-003-0000	2323 E EMERSON AVE	MU-3	CB	

<b>Tax ID Number</b>	<b>Property Address (Approximate)</b>	<b>New Zone(s)</b>	<b>Current Zone(s) Being Replaced</b>	<b>Current Zone(s) to Remain</b>
16-15-205-004-0000	1480 S FOOTHILL DR	MU-3	CB	
16-15-258-013-0000	1635 S FOOTHILL DR	MU-2	CN	
16-15-258-015-0000	2475 E 1700 S	MU-2	CN	
16-15-258-016-0000	2475 E 1700 S	MU-2	CN	
16-15-258-017-0000	1577 S FOOTHILL DR	MU-2	CN	
16-15-258-019-0000	1599 S FOOTHILL DR	MU-2	CN	
16-15-258-024-0000	1609 S FOOTHILL DR	MU-2,MU-3	CN,CB	
16-15-258-027-0000	1629 S FOOTHILL DR	MU-2,MU-3	CB,CN	
16-15-258-028-0000	1633 S FOOTHILL DR	MU-2,MU-3	CB,CN	
16-15-258-029-0000	1613 S FOOTHILL DR	MU-2,MU-3	CN,CB	
16-15-258-030-0000	1621 S FOOTHILL DR	MU-3	CB	
16-15-258-031-0000	1615 S FOOTHILL DR	MU-2,MU-3	CB,CN	
16-15-279-001-0000	1707 S FOOTHILL DR	MU-2	CN	
16-15-358-040-0000	2016 S 2100 E	MU-3	CB	
16-15-358-041-0000	2022 S 2100 E	MU-3	CB	
16-15-359-018-0000	2145 E 2100 S	MU-3	CB	
16-15-380-005-0000	2045 S 2200 E	MU-3	CB	
16-15-380-036-0000	2040 S 2300 E	MU-3	CB	
16-15-382-004-0000	2301 E 2100 S	MU-3	CB	
16-16-110-027-0000	1500 S 1500 E	MU-2	CN	
16-16-110-028-0000	1508-1512 S 1500 E	MU-2	CN	
16-16-110-029-0000	1516-1518 S 1500 E	MU-2	CN	
16-16-110-030-0000	1520 S 1500 E	MU-2	CN	
16-16-133-001-0000	1505 S 1500 E	MU-2	CN	
16-16-133-002-0000	1514 E EMERSON AVE	MU-2	CN	
16-16-133-016-0000	1511 S 1500 E	MU-2	CN	
16-16-133-017-0000	1515 S 1500 E	MU-2	CN	
16-16-133-018-0000	1519 S 1500 E	MU-2	CN	
16-16-133-019-0000	1527 S 1500 E	MU-2	CN	
16-16-253-003-2000	1688 E 1700 S	MU-2	CN	
16-16-253-003-2001	1688 E 1700 S	MU-2	CN	
16-16-258-001-0000	1702 E 1700 S	MU-2	CN	
16-16-352-030-0000	1327 E 2100 S	MU-2	CN	R-1-5000
16-16-354-017-0000	2003 S VIEW ST	MU-2	CN	
16-16-354-030-0000	1371 E 2100 S	MU-2	CN	
16-16-354-036-0000	1355 E 2100 S	MU-2	CN	
16-16-354-037-0000	1377 E 2100 S	MU-2	CN	
16-16-354-038-0000	1383 E 2100 S	MU-2	CN	
16-16-359-016-0000	1405 E 2100 S	MU-2	CN	
16-16-359-018-0000	1415 E 2100 S	MU-2	CN	
16-16-359-019-0000	1421 E 2100 S	MU-2	CN	
16-16-359-022-0000	1445 E 2100 S	MU-2	CN	
16-16-359-023-0000	1455 E 2100 S	MU-2	CN	
16-16-359-024-0000	1465 E 2100 S	MU-2	CN	
16-16-359-025-0000	1469 E 2100 S	MU-2	CN	

<b>Tax ID Number</b>	<b>Property Address (Approximate)</b>	<b>New Zone(s)</b>	<b>Current Zone(s) Being Replaced</b>	<b>Current Zone(s) to Remain</b>
16-16-359-026-0000	1471 E 2100 S	MU-2	CN	
16-16-359-027-0000	1473 E 2100 S	MU-2	CN	
16-16-359-028-0000	1479 E 2100 S	MU-2	CN	
16-16-359-029-0000	1431 E 2100 S	MU-2	CN	
16-16-359-033-0000	1439 E 2100 S	MU-2	CN	
16-16-359-034-0000	1441 E 2100 S	MU-2	CN	
16-16-359-035-0000	1409 E 2100 S	MU-2	CN	
16-16-380-027-0000	1511 E 2100 S	MU-2	CN	R-1-5000
16-17-106-001-0000	1399 S 700 E	MU-2	CN	
16-17-106-002-0000	1399 S 700 E	MU-2	CN	
16-17-106-003-0000	1399 S 700 E	MU-2	CN	
16-17-106-004-0000	1413 S 700 E	MU-2	CN	
16-17-107-002-0000	1443 S 700 E	MU-2	CN	
16-17-107-003-0000	1449 S 700 E	MU-2	CN	
16-17-107-004-0000	1453 S 700 E	MU-2	CN	
16-17-107-035-0000	1425 S 700 E	MU-2	CN	
16-17-108-043-0000	1465 S 700 E	MU-2	CN	
16-17-178-019-0000	1638 S 900 E	MU-3	CB	
16-17-181-001-0000	1617 S 900 E	MU-2	CN	
16-17-181-028-0000	1693 S 900 E	MU-2	CN	
16-17-182-009-0000	1712 S 900 E	MU-2	CN	
16-17-182-010-0000	1716 S 900 E	MU-2	CN	
16-17-183-017-0000	1701 S 900 E	MU-2	CN	
16-17-203-006-0000	1354 S 1100 E	MU-2	RB	
16-17-203-007-0000	1360 S 1100 E	MU-2	RB	
16-17-203-012-0000	1364 S 1100 E	MU-2	RB	
16-17-204-020-0000	1378 S 1100 E	MU-2	RB	
16-17-204-021-0000	1386 S 1100 E	MU-2	RB	
16-17-204-024-0000	1398 S 1100 E	MU-2	RB	
16-17-204-025-0000	1400 S 1100 E	MU-2	RB	
16-17-204-026-0000	1408 S 1100 E	MU-2	RB	
16-17-204-033-0000	1390 S 1100 E	MU-2	RB	
16-17-204-034-0000	1432 S 1100 E	MU-2	RB	R-1-5000
16-17-205-011-0000	1092 E ROOSEVELT AVE	MU-2	RB	
16-17-205-012-0000	1466 S 1100 E	MU-2	RB	
16-17-205-013-0000	1472 S 1100 E	MU-2	RB	
16-17-205-014-0000	1480 S 1100 E	MU-2	RB	
16-17-205-015-0000	1486 S 1100 E	MU-2	RB	
16-17-206-014-0000	1076 E EMERSON AVE	MU-2	RB	
16-17-206-026-0000	1500 S 1100 E	MU-2	RB	
16-17-206-027-0000	1504 S 1100 E	MU-2	RB	
16-17-206-028-0000	1512 S 1100 E	MU-2	RB	
16-17-206-029-0000	1514 S 1100 E	MU-2	RB	
16-17-206-030-0000	1518 S 1100 E	MU-2	RB	
16-17-206-031-0000	1524 S 1100 E	MU-2	RB	R-1-5000

<b>Tax ID Number</b>	<b>Property Address (Approximate)</b>	<b>New Zone(s)</b>	<b>Current Zone(s) Being Replaced</b>	<b>Current Zone(s) to Remain</b>
16-17-207-001-0000	1108 E HARRISON AVE	MU-2	RB	
16-17-207-002-0000	1387 S 1100 E	MU-2	RB	
16-17-207-003-0000	1393 S 1100 E	MU-2	RB	
16-17-207-004-0000	1397 S 1100 E	MU-2	RB	
16-17-207-005-0000	1407 S 1100 E	MU-2	RB	
16-17-207-013-0000	1109 E BROWNING AVE	MU-2	RB	
16-17-208-001-0000	1417 S 1100 E	MU-2	RB	
16-17-208-006-0000	1441 S 1100 E	MU-2	RB	
16-17-208-029-0000	1433 S 1100 E	MU-2	RB	
16-17-208-030-0000	1435 S 1100 E	MU-2	RB	
16-17-208-031-0000	1429 S 1100 E	MU-2	RB	
16-17-209-002-0000	1465 S 1100 E	MU-2	RB	
16-17-209-003-0000	1473 S 1100 E	MU-2	RB	
16-17-209-004-0000	1485-1487 S 1100 E	MU-2	RB	
16-17-209-017-0000	1111 E EMERSON AVE	MU-2	RB	
16-17-209-044-0000	1457 S 1100 E	MU-2	RB	
16-17-210-001-0000	1108-1110 E EMERSON AVE	MU-2	RB	
16-17-210-002-0000	1503 S 1100 E	MU-2	RB	
16-17-210-003-0000	1505 S 1100 E	MU-2	RB	
16-17-210-006-0000	1521 S 1100 E	MU-2	RB	
16-17-210-022-0000	1120 E KENSINGTON AVE	MU-2	RB	
16-17-210-036-0000	1515 S 1100 E	MU-2	RB	
16-17-226-031-0000	1365 S 1100 E	MU-2	RB	
16-17-226-032-0000	1361 S 1100 E	MU-2	RB	
16-17-226-033-0000	1355 S 1100 E	MU-2	RB	
16-17-251-027-0000	1534 S 1100 E	MU-2	RB	
16-17-251-028-0000	1540-1542 S 1100 E	MU-2	RB	
16-17-251-030-0000	1552 S 1100 E	MU-2	RB	
16-17-251-031-0000	1558 S 1100 E	MU-2	RB	
16-17-251-035-0000	1546 S 1100 E	MU-2	RB	
16-17-251-037-0000	1546 S 1100 E	MU-2	RB	
16-17-251-039-0000	1548 S 1100 E	MU-2	RB	
16-17-251-040-0000	1548 S 1100 E	MU-2	RB	
16-17-252-012-0000	1568 S 1100 E	MU-2	RB	
16-17-252-013-0000	1570 S 1100 E	MU-2	RB	
16-17-253-029-0000	1592 S 1100 E	MU-2	RB	
16-17-253-030-0000	1594 S 1100 E	MU-2	RB	
16-17-253-031-0000	1600 S 1100 E	MU-2	RB	
16-17-253-032-0000	1604 S 1100 E	MU-2	RB	
16-17-253-033-0000	1616 S 1100 E	MU-2	RB	
16-17-254-023-0000	1624 S 1100 E	MU-2	RB	
16-17-254-024-0000	1640 S 1100 E	MU-2	RB	
16-17-254-025-0000	1646 S 1100 E	MU-2	RB	
16-17-255-017-0000	1702 S 1100 E	MU-2	RB	
16-17-256-001-0000	1533 S 1100 E	MU-2	RB	

<b>Tax ID Number</b>	<b>Property Address (Approximate)</b>	<b>New Zone(s)</b>	<b>Current Zone(s) Being Replaced</b>	<b>Current Zone(s) to Remain</b>
16-17-256-002-0000	1545 S 1100 E	MU-2	RB	
16-17-256-003-0000	1547-1549 S 1100 E	MU-2	RB	
16-17-256-004-0000	1553 S 1100 E	MU-2	RB	
16-17-256-005-0000	1555 S 1100 E	MU-2	RB	
16-17-257-001-0000	1569 S 1100 E	MU-2	RB	
16-17-257-002-0000	1575 S 1100 E	MU-2	RB	
16-17-257-005-0000	1597 S 1100 E	MU-2	RB	
16-17-257-029-0000	1587 S 1100 E	MU-2	RB	
16-17-257-030-0000	1591 S 1100 E	MU-2	RB	
16-17-258-001-0000	1609 S 1100 E	MU-2	RB	
16-17-259-020-0000	1701 S 1100 E	MU-2	RB	
16-17-326-012-0000	1726 S 900 E	MU-2	CN	
16-17-326-020-0000	1718 S 900 E	MU-2	CN	
16-17-326-021-0000	1722 S 900 E	MU-2	CN	
16-17-354-005-0000	2024 S 700 E	MU-5	FB-SE	
16-17-355-001-0000	1845 S 700 E	MU-2	CN	
16-17-355-004-0000	1871 S 700 E	MU-2	CN	
16-17-355-017-0000	724 E DOWNINGTON AVE	MU-2	CN	
16-17-355-046-0000	1855 S 700 E	MU-2	CN	
16-17-357-015-0000	2075 S 700 E	MU-5	FB-SE	
16-17-358-035-0000	781 E 2100 S	MU-5	FB-SE	
16-17-358-036-0000	2025 S LAKE ST	MU-5	FB-SE	
16-17-359-012-0000	1999 S 800 E	MU-5	CC	
16-17-359-013-0000	2005 S 800 E	MU-5	CC	
16-17-359-014-0000	2023 S 800 E	MU-5	CC	
16-17-359-015-0000	2023 S 800 E	MU-5	CC	
16-17-359-016-0000	2023 S 800 E	MU-5	CC	
16-17-359-017-0000	2029 S 800 E	MU-5	CC	
16-17-359-024-0000	1999 S 800 E	MU-5	CC	
16-17-359-027-0000	2014 S WINDSOR ST	MU-5	CC	
16-17-359-037-0000	2060 S WINDSOR ST	MU-5	CC	
16-17-359-039-0000	2004 S WINDSOR ST	MU-5	CC	
16-17-377-020-0000	1995 S WINDSOR ST	MU-8	CC	
16-17-377-021-0000	2001 S WINDSOR ST	MU-8	CC	
16-17-377-022-0000	2021 S WINDSOR ST	MU-8	CC	
16-17-377-023-0000	2021 S WINDSOR ST	MU-8	CC	
16-17-377-024-0000	2021 S WINDSOR ST	MU-8	CC	
16-17-377-025-0000	2035 S WINDSOR ST	MU-8	CC	
16-17-377-026-0000	1990 S 900 E	MU-8	CC	
16-17-377-027-0000	2004 S 900 E	MU-8	CC	
16-17-377-028-0000	2030 S 900 E	MU-8	CC	
16-17-383-010-0000	2017 S LINCOLN ST	MU-6	CSHBD2	
16-17-383-011-0000	2017 S LINCOLN ST	MU-6	CSHBD2	
16-17-383-012-0000	2017 S LINCOLN ST	MU-6	CSHBD2	
16-17-383-017-0000	2010 S 1000 E	MU-6	CSHBD2	

<b>Tax ID Number</b>	<b>Property Address (Approximate)</b>	<b>New Zone(s)</b>	<b>Current Zone(s) Being Replaced</b>	<b>Current Zone(s) to Remain</b>
16-17-383-018-0000	2034 S 1000 E	MU-6	CSHBD2	
16-17-383-019-0000	2040 S 1000 E	MU-6	CSHBD2	
16-17-401-012-0000	1714 S 1100 E	MU-2	RB	
16-17-401-013-0000	1720 S 1100 E	MU-2	RB	
16-17-401-014-0000	1724 S 1100 E	MU-2	RB	
16-17-401-015-0000	1730-1732 S 1100 E	MU-2	RB	
16-17-402-027-0000	1082 E BLAINE AVE	MU-2	RB	
16-17-402-028-0000	1760 S 1100 E	MU-2	RB	
16-17-405-001-0000	1790 S 1100 E	MU-2	RB	
16-17-405-002-0000	1790 S 1100 E	MU-2	RB	
16-17-405-003-0000	1790 S 1100 E	MU-2	RB	
16-17-405-004-0000	1812 S 1100 E	MU-2	RB	
16-17-406-002-0000	1723-1725 S 1100 E	MU-2	RB	
16-17-406-003-0000	1733 S 1100 E	MU-2	RB	
16-17-406-018-0000	1719 S 1100 E	MU-2	RB	
16-17-406-019-0000	1701 S 1100 E	MU-2	RB	
16-17-407-017-0000	1765 S 1100 E	MU-2	RB	
16-17-407-018-0000	1765 S 1100 E	MU-2	RB	
16-17-407-019-0000	1779 S 1100 E	MU-2	RB	
16-17-407-020-0000	1109 E WILSON AVE	MU-2	RB	
16-17-407-029-0000	1751 S 1100 E	MU-2	RB	
16-17-407-030-0000	1120 E BLAINE AVE	MU-2	RB	
16-17-453-001-0000	1924 S 1100 E	MU-2	RB	
16-17-453-002-0000	1930 S 1100 E	MU-2	RB	
16-17-453-006-0000	1075 E HOLLYWOOD AVE	MU-2	RB	
16-17-453-007-0000	1950 S 1100 E	MU-2	RB	
16-17-453-010-0000	1944 S 1100 E	MU-2	RB	
16-17-453-011-0000	1948 S 1100 E	MU-2	RB	
16-17-453-012-0000	1940 S 1100 E	MU-2	RB	
16-17-455-014-0000	2019 S 1000 E	MU-6	CSHBD2	
16-17-455-025-0000	1033 E 2100 S	MU-6	CSHBD2	
16-17-456-011-0000	2007 S MCCLELLAND ST	MU-6	CSHBD2	
16-17-456-012-0000	2015 S MCCLELLAND ST	MU-6	CSHBD2	
16-17-456-013-0000	2019 S MCCLELLAND ST	MU-6	CSHBD2	
16-17-456-014-0000	2023 S MCCLELLAND ST	MU-6	CSHBD2	
16-17-456-015-0000	2027 S MCCLELLAND ST	MU-6	CSHBD2	
16-17-456-019-0000	1994 S 1100 E	MU-6	CSHBD2	
16-17-456-022-0000	2012 S 1100 E	MU-6	CSHBD2	
16-17-456-025-0000	2008 S 1100 E	MU-6	CSHBD2	
16-17-456-033-0000	1974 S 1100 E	MU-6	CSHBD2	
16-17-457-002-0000	1939 S 1100 E	MU-3	CB	
16-17-457-003-0000	1941 S 1100 E	MU-3	CB	
16-17-457-007-0000	1975 S 1100 E	MU-11	CSHBD1	
16-17-457-009-0000	1983 S 1100 E	MU-11	CSHBD1	
16-17-457-010-0000	1985 S 1100 E	MU-11	CSHBD1	

<b>Tax ID Number</b>	<b>Property Address (Approximate)</b>	<b>New Zone(s)</b>	<b>Current Zone(s) Being Replaced</b>	<b>Current Zone(s) to Remain</b>
16-17-457-011-0000	1987-1997 S 1100 E	MU-11	CSHBD1	
16-17-457-012-0000	2005 S 1100 E	MU-11	CSHBD1	
16-17-457-013-0000	2011 S 1100 E	MU-11	CSHBD1	
16-17-457-014-0000	2011 S 1100 E	MU-11	CSHBD1	
16-17-457-015-0000	2017 S 1100 E	MU-11	CSHBD1	
16-17-457-031-0000	1970 S 1200 E	MU-6	CSHBD2	
16-17-457-035-0000	1931 S 1100 E	MU-3,MU-3	CB,CB	
16-17-457-036-0000	1941 S 1100 E	MU-3	CB	
16-17-457-037-0000	1124 E RAMONA AVE	MU-3	CB	
16-17-457-038-0000	1941 S 1100 E	MU-3	CB	
16-17-457-041-0000	1155 E 2100 S	MU-6	CSHBD2	
16-17-458-001-0000	1988 S 1100 E # 101	MU-6	CSHBD2	
16-17-458-002-0000	1988 S 1100 E # 201	MU-6	CSHBD2	
16-17-458-003-0000	1988 S 1100 E # 202	MU-6	CSHBD2	
16-17-458-004-0000	1988 S 1100 E # 203	MU-6	CSHBD2	
16-17-458-005-0000	1988 S 1100 E # 204	MU-6	CSHBD2	
16-17-458-006-0000	1988 S 1100 E # 205	MU-6	CSHBD2	
16-17-458-007-0000	1988 S 1100 E # 206	MU-6	CSHBD2	
16-17-458-008-0000	1988 S 1100 E # 207	MU-6	CSHBD2	
16-17-458-009-0000	1988 S 1100 E # 208	MU-6	CSHBD2	
16-17-458-010-0000	1988 S 1100 E # 209	MU-6	CSHBD2	
16-17-458-011-0000	1988 S 1100 E # 301	MU-6	CSHBD2	
16-17-458-012-0000	1988 S 1100 E # 302	MU-6	CSHBD2	
16-17-458-013-0000	1988 S 1100 E # 303	MU-6	CSHBD2	
16-17-458-014-0000	1988 S 1100 E # 304	MU-6	CSHBD2	
16-17-458-015-0000	1988 S 1100 E # 305	MU-6	CSHBD2	
16-17-458-016-0000	1988 S 1100 E # 307	MU-6	CSHBD2	
16-17-458-017-0000	1988 S 1100 E # 308	MU-6	CSHBD2	
16-17-458-018-0000	1988 S 1100 E # 309	MU-6	CSHBD2	
16-17-458-019-0000	1988 S 1100 E # 401	MU-6	CSHBD2	
16-17-458-020-0000	1988 S 1100 E # 402	MU-6	CSHBD2	
16-17-458-021-0000	1988 S 1100 E # 403	MU-6	CSHBD2	
16-17-458-022-0000	1988 S 1100 E # 404	MU-6	CSHBD2	
16-17-458-023-0000	1988 S 1100 E # 405	MU-6	CSHBD2	
16-17-458-024-0000	1988 S 1100 E # 406	MU-6	CSHBD2	
16-17-458-025-0000	1988 S 1100 E # 501	MU-6	CSHBD2	
16-17-458-026-0000	1988 S 1100 E # 502	MU-6	CSHBD2	
16-17-458-027-0000	1988 S 1100 E # 503	MU-6	CSHBD2	
16-17-458-028-0000	1988 S 1100 E # 504	MU-6	CSHBD2	
16-17-458-029-0000	1988 S 1100 E # 505	MU-6	CSHBD2	
16-17-458-030-0000	1988 S 1100 E # 506	MU-6	CSHBD2	
16-17-458-031-0000	1988 S 1100 E	MU-6	CSHBD2	R-1-5000
16-17-476-049-0000	2057 S 1200 E	MU-6	CSHBD2	RMF-45
16-17-479-038-0000	2000-2002 S 1300 E	MU-6	RO	
16-17-479-039-0000	2006 S 1300 E	MU-6	RO	

<b>Tax ID Number</b>	<b>Property Address (Approximate)</b>	<b>New Zone(s)</b>	<b>Current Zone(s) Being Replaced</b>	<b>Current Zone(s) to Remain</b>
16-17-479-040-0000	2010 S 1300 E	MU-6	RO	
16-17-479-041-0000	2012 S 1300 E	MU-6	RO	
16-17-479-042-0000	2020 S 1300 E	MU-6	RO	
16-17-479-051-0000	2036 S 1300 E	MU-3	CB	
16-17-480-015-0000	1955 S 1300 E	MU-6	RO	
16-17-480-016-0000	1955 S 1300 E # 1	MU-6	RO	
16-17-480-017-0000	1955 S 1300 E # 2	MU-6	RO	
16-17-480-018-0000	1955 S 1300 E # 3	MU-6	RO	
16-17-480-019-0000	1955 S 1300 E # 6	MU-6	RO	
16-17-480-020-0000	1955 S 1300 E # 7	MU-6	RO	
16-17-480-021-0000	1955 S 1300 E # L1	MU-6	RO	
16-17-480-022-0000	1955 S 1300 E # L2	MU-6	RO	
16-17-480-023-0000	1955 S 1300 E # L4	MU-6	RO	
16-17-480-024-0000	1955 S 1300 E # L5	MU-6	RO	
16-17-480-025-0000	1955 S 1300 E # L6	MU-6	RO	
16-17-481-012-0000	1981-1983 S 1300 E	MU-6	RO	
16-17-481-013-0000	2007 S 1300 E	MU-6	RO	
16-17-481-015-0000	2025 S 1300 E	MU-6	RO	
16-17-481-016-0000	2035 S 1300 E	MU-6	RO	
16-17-481-017-0000	2037 S 1300 E	MU-3	CB	
16-17-481-024-0000	1955 S 1300 E	MU-6	RO	
16-17-481-025-0000	1977 S 1300 E	MU-6	RO	
16-17-483-001-0000	2011 S 1300 E	MU-6	RO	
16-17-483-002-0000	2015 S 1300 E	MU-6	RO	
16-17-483-003-0000	2011-2015 S 1300 E	MU-6	RO	
16-18-101-001-0000	1357 S MAIN ST	MU-5	FB-UN2	
16-18-101-002-0000	1361 S MAIN ST	MU-5	FB-UN2	
16-18-101-003-0000	1375 S MAIN ST	MU-5	FB-UN2	
16-18-101-004-0000	1381-1393 S MAIN ST	MU-5	FB-UN2	
16-18-101-005-0000	1401 S MAIN ST	MU-5	FB-UN2	
16-18-101-006-0000	1405 S MAIN ST	MU-5	FB-UN2	
16-18-101-007-0000	1415 S MAIN ST	MU-5	FB-UN2	
16-18-101-008-0000	1433 S MAIN ST	MU-5	FB-UN2	
16-18-101-009-0000	1364 S MAJOR ST	MU-5	FB-UN2	
16-18-101-010-0000	1376 S MAJOR ST	MU-5	FB-UN2	
16-18-101-011-0000	1382 S MAJOR ST	MU-5	FB-UN2	
16-18-101-012-0000	1388 S MAJOR ST	MU-5	FB-UN2	
16-18-101-015-0000	1398 S MAJOR ST	MU-5	FB-UN2	
16-18-101-016-0000	1406 S MAJOR ST	MU-5	FB-UN2	
16-18-101-017-0000	1412 S MAJOR ST	MU-5	FB-UN2	
16-18-101-018-0000	1420 S MAJOR ST	MU-5	FB-UN2	
16-18-101-019-0000	1448 S MAJOR ST	MU-5	FB-UN2	
16-18-101-020-0000	23 E CLEVELAND AVE	MU-5	FB-UN2	
16-18-101-021-0000	25 E CLEVELAND AVE	MU-5	FB-UN2	
16-18-101-022-0000		MU-5	FB-UN2	

<b>Tax ID Number</b>	<b>Property Address (Approximate)</b>	<b>New Zone(s)</b>	<b>Current Zone(s) Being Replaced</b>	<b>Current Zone(s) to Remain</b>
16-18-101-023-0000	33 E CLEVELAND AVE # 1	MU-5	FB-UN2	
16-18-101-024-0000	1392 S MAJOR ST	MU-5	FB-UN2	
16-18-102-001-0000	1359 S MAJOR ST	MU-5	FB-UN2	
16-18-102-003-0000	1363 S MAJOR ST	MU-5	FB-UN2	
16-18-102-004-0000	1379 S MAJOR ST	MU-5	FB-UN2	
16-18-102-005-0000	1383 S MAJOR ST	MU-5	FB-UN2	
16-18-102-006-0000	1389 S MAJOR ST	MU-5	FB-UN2	
16-18-102-007-0000	1393 S MAJOR ST	MU-5	FB-UN2	
16-18-102-008-0000	1397 S MAJOR ST	MU-5	FB-UN2	
16-18-102-009-0000	1401 S MAJOR ST	MU-5	FB-UN2	
16-18-102-010-0000	1401 S MAJOR ST	MU-5	FB-UN2	
16-18-102-017-0000	1374 S STATE ST	MU-5	CC	
16-18-102-018-0000	1382 S STATE ST	MU-5	CC	
16-18-102-019-0000	1400 S STATE ST	MU-5	CC	
16-18-102-020-0000	1400 S STATE ST	MU-5	CC	
16-18-102-021-0000	1400 S STATE ST	MU-5	CC	
16-18-102-022-0000	1400 S STATE ST	MU-5	CC	
16-18-102-023-0000	1416 S STATE ST	MU-5	CC	
16-18-102-027-0000	1438 S STATE ST	MU-5	CC	
16-18-102-028-0000	1411 S MAJOR ST	MU-5	FB-UN2	
16-18-102-029-0000	1421 S MAJOR ST	MU-5	FB-UN2	
16-18-102-030-0000	1356 S STATE ST	MU-5,MU-5	FB-UN2,CC	
16-18-102-032-0000	59 E CLEVELAND AVE	MU-5	FB-UN2	
16-18-103-006-0000	1420 S EDISON ST	MU-8	FB-UN2	
16-18-103-011-0000	1435 S STATE ST	MU-8	FB-UN2	
16-18-103-013-0000	1385 S STATE ST	MU-5	CC	
16-18-103-014-0000	1435 S STATE ST	MU-8	FB-UN2	
16-18-103-015-0000	121 E CLEVELAND AVE	MU-8	FB-UN2	
16-18-104-003-0000	1479 S MAIN ST	MU-5	CC	
16-18-104-004-0000	1485 S MAIN ST	MU-5	CC	
16-18-104-012-0000	1476 S MAJOR ST	MU-5	CC	
16-18-104-014-0000	1496 S MAJOR ST	MU-5	CC	
16-18-104-020-0000	1457 S MAIN ST	MU-5	CC	
16-18-104-022-0000	1467 S MAIN ST	MU-5,MU-5	CC,CC	
16-18-104-023-0000	38 E CLEVELAND AVE	MU-5	CC	
16-18-104-024-0000	1482 S MAJOR ST	MU-5	CC	
16-18-104-025-0000	1492 S MAJOR ST	MU-5	CC	
16-18-105-001-0000	66 E CLEVELAND AVE	MU-5	CC	
16-18-105-002-0000	66 E CLEVELAND AVE	MU-5	CC	
16-18-105-003-0000	66 E CLEVELAND AVE	MU-5	CC	
16-18-105-004-0000	1453 S MAJOR ST	MU-5	CC	
16-18-105-005-0000	1463 S MAJOR ST	MU-5	CC	
16-18-105-006-0000	1471 S MAJOR ST	MU-5	CC	
16-18-105-007-0000	1481 S MAJOR ST	MU-5	CC	
16-18-105-008-0000	1483 S MAJOR ST	MU-5	CC	

<b>Tax ID Number</b>	<b>Property Address (Approximate)</b>	<b>New Zone(s)</b>	<b>Current Zone(s) Being Replaced</b>	<b>Current Zone(s) to Remain</b>
16-18-105-009-0000	1485 S MAJOR ST	MU-5	CC	
16-18-105-010-0000	65 E KENSINGTON AVE	MU-5	CC	
16-18-105-013-0000	1458 S STATE ST	MU-5	CC	
16-18-105-014-0000	1460 S STATE ST	MU-5	CC	
16-18-105-015-0000	1470 S STATE ST	MU-5	CC	
16-18-105-016-0000	1472 S STATE ST	MU-5	CC	
16-18-105-017-0000	1480 S STATE ST	MU-5	CC	
16-18-105-018-0000	1484 S STATE ST	MU-5	CC	
16-18-105-019-0000	1488 S STATE ST	MU-5	CC	
16-18-105-020-0000	1492 S STATE ST	MU-5	CC	
16-18-105-022-0000	1446 S STATE ST	MU-5	CC	
16-18-105-023-0000	1504 S STATE ST	MU-5	CC	
16-18-106-001-0000	1445 S STATE ST	MU-5	CC	
16-18-106-003-0000	1489 S STATE ST	MU-5	CC	
16-18-106-017-0000	1465 S STATE ST	MU-5	CC	
16-18-106-018-0000	1465 S STATE ST	MU-5	CC	
16-18-106-020-0000	1499 S STATE ST	MU-5	CC	
16-18-107-001-0000	15 E KENSINGTON AVE # A	MU-5	CC	
16-18-107-002-0000	15 E KENSINGTON AVE # B	MU-5	CC	
16-18-107-003-0000	15 E KENSINGTON AVE # C	MU-5	CC	
16-18-107-004-0000	15 E KENSINGTON AVE # D	MU-5	CC	
16-18-107-005-0000	15 E KENSINGTON AVE # E	MU-5	CC	
16-18-107-006-0000	15 E KENSINGTON AVE # F	MU-5	CC	
16-18-107-007-0000	15 E KENSINGTON AVE # G	MU-5	CC	
16-18-107-008-0000	15 E KENSINGTON AVE # H	MU-5	CC	
16-18-107-009-0000	15 E KENSINGTON AVE # J	MU-5	CC	
16-18-107-010-0000	15 E KENSINGTON AVE # K	MU-5	CC	
16-18-107-011-0000	15 E KENSINGTON AVE # L	MU-5	CC	
16-18-107-012-0000	15 E KENSINGTON AVE # M	MU-5	CC	
16-18-107-013-0000	15 E KENSINGTON AVE # N	MU-5	CC	
16-18-107-014-0000	15 E KENSINGTON AVE # P	MU-5	CC	
16-18-107-015-0000	15 E KENSINGTON AVE # Q	MU-5	CC	
16-18-107-016-0000	15 E KENSINGTON AVE # R	MU-5	CC	
16-18-107-017-0000	15 E KENSINGTON AVE # S	MU-5	CC	
16-18-107-018-0000	15 E KENSINGTON AVE # T	MU-5	CC	
16-18-107-019-0000	15 E KENSINGTON AVE # U	MU-5	CC	
16-18-107-020-0000	15 E KENSINGTON AVE # V	MU-5	CC	
16-18-107-021-0000	15 E KENSINGTON AVE	MU-5	CC	
16-18-126-005-0000	1373 S EDISON ST	MU-5	CC	
16-18-126-025-0000	1385 S STATE ST	MU-5	CC	
16-18-151-001-0000	1515 S MAIN ST	MU-5	CC	
16-18-151-004-0000	1537 S MAIN ST	MU-5	CC	
16-18-151-005-0000	16 E KENSINGTON AVE	MU-5	CC	
16-18-151-006-0000	30 E KENSINGTON AVE	MU-5	CC	
16-18-151-007-0000	1522 S MAJOR ST	MU-5	CC	

<b>Tax ID Number</b>	<b>Property Address (Approximate)</b>	<b>New Zone(s)</b>	<b>Current Zone(s) Being Replaced</b>	<b>Current Zone(s) to Remain</b>
16-18-151-008-0000	1534 S MAJOR ST	MU-5	CC	
16-18-151-010-0000	1540 S MAJOR ST	MU-5	CC	
16-18-151-011-0000	1555 S MAIN ST	MU-5	CC	
16-18-151-012-0000	9 E BRYAN AVE	MU-5	CC	
16-18-151-013-0000	11 E BRYAN AVE	MU-5	CC	
16-18-151-014-0000	17 E BRYAN AVE	MU-5	CC	
16-18-151-015-0000	21 E BRYAN AVE	MU-5	CC	
16-18-151-016-0000	27 E BRYAN AVE	MU-5	CC	
16-18-151-017-0000	31 E BRYAN AVE	MU-5	CC	
16-18-151-018-0000	1533 S MAIN ST	MU-5	CC	
16-18-152-003-0000	68 E KENSINGTON AVE	MU-5	CC	
16-18-152-004-0000	1535 S MAJOR ST	MU-5	CC	
16-18-152-005-0000	45 E BRYAN AVE	MU-5	CC	
16-18-152-006-0000	49 E BRYAN AVE	MU-5	CC	
16-18-152-007-0000	55 E BRYAN AVE	MU-5	CC	
16-18-152-008-0000	61 E BRYAN AVE	MU-5	CC	
16-18-152-009-0000	65 E BRYAN AVE	MU-5	CC	
16-18-152-010-0000	1514 S STATE ST	MU-5	CC	
16-18-152-013-0000	1526-1530 S STATE ST	MU-5	CC	
16-18-152-014-0000	1540 S STATE ST	MU-5	CC	
16-18-152-015-0000	65 E BRYAN AVE	MU-5	CC	
16-18-152-019-0000	1554 S STATE ST	MU-5	CC	
16-18-152-020-0000	1515 S MAJOR ST	MU-5	CC	
16-18-152-021-0000	1522 S STATE ST	MU-5	CC	
16-18-153-016-0000	1533 S STATE ST	MU-5	CC	
16-18-154-001-0000	1575 S MAIN ST	MU-5	CC	
16-18-154-002-0000	16 E BRYAN AVE	MU-5	CC	
16-18-154-003-0000	22 E BRYAN AVE	MU-5	CC	
16-18-154-004-0000	28 E BRYAN AVE	MU-5	CC	
16-18-154-007-0000	32 E BRYAN AVE	MU-5	CC	
16-18-155-001-0000	46 E BRYAN AVE	MU-5	CC	
16-18-155-002-0000	50 E BRYAN AVE	MU-5	CC	
16-18-155-003-0000	56 E BRYAN AVE	MU-5	CC	
16-18-155-004-0000	60 E BRYAN AVE	MU-5	CC	
16-18-155-005-0000	64 E BRYAN AVE	MU-5	CC	
16-18-155-006-0000	1568 S STATE ST	MU-5	CC	
16-18-155-007-0000	1572 S STATE ST	MU-5	CC	
16-18-155-008-0000	1576 S STATE ST	MU-5	CC	
16-18-156-001-0000	12 E WOOD AVE	MU-5	CC	
16-18-156-002-0000	1587 S MAIN ST	MU-5	CC	
16-18-156-003-0000	1597 S MAIN ST	MU-5	CC	
16-18-156-004-0000	1601 S MAIN ST	MU-5	CC	
16-18-156-005-0000	1609 S MAIN ST	MU-5	CC	
16-18-156-006-0000	1621 S MAIN ST	MU-5	CC	
16-18-156-007-0000	1625 S MAIN ST	MU-5	CC	

<b>Tax ID Number</b>	<b>Property Address (Approximate)</b>	<b>New Zone(s)</b>	<b>Current Zone(s) Being Replaced</b>	<b>Current Zone(s) to Remain</b>
16-18-156-008-0000	1588 S MAJOR ST	MU-5	CC	
16-18-156-009-0000	1590 S MAJOR ST	MU-5	CC	
16-18-156-010-0000	1592 S MAJOR ST	MU-5	CC	
16-18-156-011-0000	1600 S MAJOR ST	MU-5	CC	
16-18-156-012-0000	1604 S MAJOR ST	MU-5	CC	
16-18-156-013-0000	1614 S MAJOR ST	MU-5	CC	
16-18-156-016-0000	11 E 1700 S	MU-5	CC	
16-18-156-017-0000	11 E 1700 S	MU-5	CC	
16-18-157-001-0000	1585 S MAJOR ST	MU-5	CC	
16-18-157-003-0000	1599 S MAJOR ST	MU-5	CC	
16-18-157-004-0000	1603 S MAJOR ST	MU-5	CC	
16-18-157-005-0000	1609 S MAJOR ST	MU-5	CC	
16-18-157-006-0000	1617 S MAJOR ST	MU-5	CC	
16-18-157-007-0000	1621 S MAJOR ST	MU-5	CC	
16-18-157-009-0000	60 E WOOD AVE	MU-5	CC	
16-18-157-010-0000	1588 S STATE ST	MU-5	CC	
16-18-157-011-0000	1594 S STATE ST	MU-5	CC	
16-18-157-016-0000	1626-1628 S STATE ST	MU-5	CC	
16-18-157-022-0000	59 E 1700 S	MU-5	CC	
16-18-157-023-0000	63 E 1700 S	MU-5	CC	
16-18-157-026-0000	1630 S STATE ST	MU-5	CC	
16-18-157-027-0000	1612 S STATE ST	MU-5	CC	
16-18-157-028-0000	1618 S STATE ST	MU-5	CC	
16-18-157-029-0000	1600 S STATE ST	MU-5	CC	
16-18-157-030-0000	1679 S MAJOR ST	MU-5	CC	
16-18-157-031-0000	1593 S MAJOR ST	MU-5	CC	
16-18-157-032-0000	1650 S STATE ST	MU-5	CC	
16-18-158-009-0000	1615 S STATE ST	MU-5	CC	
16-18-158-014-0000	1631 S STATE ST	MU-5	CC	R-1-5000
16-18-158-017-0000	1639 S STATE ST	MU-5	CC	
16-18-158-018-0000	1699 S STATE ST	MU-5	CC	
16-18-159-005-0000	24 E 1700 S	MU-5	CC	
16-18-159-006-0000	1706 S MAJOR ST	MU-5	CC	
16-18-159-007-0000	1706 S MAJOR ST	MU-5	CC	
16-18-159-008-0000	1717 S MAIN ST	MU-5	CC	
16-18-160-001-0000	1709 S MAJOR ST	MU-5	CC	
16-18-160-002-0000	52 E 1700 S	MU-5	CC	
16-18-160-005-0000	1717 S MAJOR ST	MU-5	CC	
16-18-160-007-0000	56 E 1700 S	MU-5	CC	
16-18-160-009-0000	74 E 1700 S	MU-5	CC	
16-18-160-010-0000	1708 S STATE ST	MU-5	CC	
16-18-161-001-0000	1701 S STATE ST	MU-5	CC	
16-18-161-002-0000	1701 S STATE ST	MU-5	CC	
16-18-161-003-0000	1701 S STATE ST	MU-5	CC	
16-18-162-001-0000	1660 S MAJOR ST # 1	MU-5	CC	

<b>Tax ID Number</b>	<b>Property Address (Approximate)</b>	<b>New Zone(s)</b>	<b>Current Zone(s) Being Replaced</b>	<b>Current Zone(s) to Remain</b>
16-18-162-002-0000	1660 S MAJOR ST # 2	MU-5	CC	
16-18-162-003-0000	1660 S MAJOR ST # 3	MU-5	CC	
16-18-162-004-0000	1660 S MAJOR ST # 4	MU-5	CC	
16-18-162-005-0000	1660 S MAJOR ST # 5	MU-5	CC	
16-18-162-006-0000	1660 S MAJOR ST # 6	MU-5	CC	
16-18-162-007-0000	1660 S MAJOR ST # 7	MU-5	CC	
16-18-162-008-0000	1660 S MAJOR ST # 8	MU-5	CC	
16-18-162-009-0000	1660 S MAJOR ST # 9	MU-5	CC	
16-18-162-010-0000	1660 S MAJOR ST # 10	MU-5	CC	
16-18-162-011-0000	1660 S MAJOR ST # 11	MU-5	CC	
16-18-162-012-0000	1660 S MAJOR ST # 12	MU-5	CC	
16-18-162-013-0000	1660 S MAJOR ST # 13	MU-5	CC	
16-18-162-014-0000	1660 S MAJOR ST # 14	MU-5	CC	
16-18-162-015-0000	1660 S MAJOR ST # 15	MU-5	CC	
16-18-162-016-0000	1660 S MAJOR ST # 16	MU-5	CC	
16-18-162-017-0000	1660 S MAJOR ST # 17	MU-5	CC	
16-18-162-018-0000	1660 S MAJOR ST # 18	MU-5	CC	
16-18-162-019-0000	1660 S MAJOR ST # 19	MU-5	CC	
16-18-162-020-0000	1660 S MAJOR ST # 20	MU-5	CC	
16-18-162-021-0000	1660 S MAJOR ST # 21	MU-5	CC	
16-18-162-022-0000	1660 S MAJOR ST # 22	MU-5	CC	
16-18-162-023-0000	1660 S MAJOR ST # 23	MU-5	CC	
16-18-162-024-0000	1660 S MAJOR ST # 24	MU-5	CC	
16-18-162-025-0000	1660 S MAJOR ST	MU-5	CC	
16-18-163-001-0000	1660 S MAJOR ST # 31	MU-5	CC	
16-18-163-002-0000	1660 S MAJOR ST # 32	MU-5	CC	
16-18-163-003-0000	1660 S MAJOR ST # 33	MU-5	CC	
16-18-163-004-0000	1660 S MAJOR ST # 34	MU-5	CC	
16-18-163-005-0000	1660 S MAJOR ST # 35	MU-5	CC	
16-18-163-006-0000	1660 S MAJOR ST # 36	MU-5	CC	
16-18-163-007-0000	1660 S MAJOR ST # 30	MU-5	CC	
16-18-163-008-0000	1660 S MAJOR ST # 29	MU-5	CC	
16-18-163-009-0000	1660 S MAJOR ST # 28	MU-5	CC	
16-18-163-010-0000	1660 S MAJOR ST # 27	MU-5	CC	
16-18-163-011-0000	1660 S MAJOR ST # 26	MU-5	CC	
16-18-163-012-0000	1660 S MAJOR ST # 25	MU-5	CC	
16-18-163-013-0000	1660 S MAJOR ST # AREA	MU-5	CC	
16-18-181-024-0000	1575 S STATE ST	MU-5	CC	I
16-18-254-036-0000	381 E 1700 S	MU-2	CN	R-1-5000
16-18-254-037-0000	383 E 1700 S	MU-2	CN	
16-18-254-038-0000	393 E 1700 S	MU-2	CN	
16-18-258-008-0000	401 E 1700 S	MU-2	CN	
16-18-258-009-0000	407 E 1700 S	MU-2	CN	
16-18-258-010-0000	411 E 1700 S	MU-2	CN	
16-18-259-033-0000	1698 S 500 E	MU-2	CN	

<b>Tax ID Number</b>	<b>Property Address (Approximate)</b>	<b>New Zone(s)</b>	<b>Current Zone(s) Being Replaced</b>	<b>Current Zone(s) to Remain</b>
16-18-260-018-0000	380 E 1700 S	MU-2	CN	
16-18-261-001-0000	404 E 1700 S	MU-2	CN	
16-18-261-012-0000	1704 S 500 E	MU-2	CN	
16-18-281-007-0000	1631 S 500 E	MU-2	CN	RMF-35
16-18-281-008-0000	501 E 1700 S	MU-2	CN	
16-18-281-010-0000	525 E 1700 S	MU-2	CN	
16-18-281-019-0000	535 E 1700 S	MU-2	CN	R-1-5000
16-18-284-001-0000	506 E 1700 S	MU-2	CN	
16-18-301-001-0000	1719-1721 S MAIN ST	MU-5	CC	
16-18-301-004-0000	1727 S MAIN ST	MU-5	CC	
16-18-301-005-0000	1718 S MAJOR ST	MU-5	CC	
16-18-301-006-0000	1726 S MAJOR ST	MU-5	CC	
16-18-301-007-0000	1734 S MAJOR ST	MU-5	CC	
16-18-301-008-0000	1735 S MAIN ST	MU-5	CC	
16-18-301-011-0000	1771 S MAIN ST	MU-5	CC	
16-18-301-012-0000	1775 S MAIN ST	MU-5	CC	
16-18-301-013-0000	1779 S MAIN ST	MU-5	CC	
16-18-301-014-0000	17 E COATSVILLE AVE	MU-5	CC	
16-18-301-015-0000	21 E COATSVILLE AVE	MU-5	CC	
16-18-301-016-0000	27 E COATSVILLE AVE	MU-5	CC	
16-18-301-017-0000	29 E COATSVILLE AVE	MU-5	CC	
16-18-301-018-0000	33 E COATSVILLE AVE	MU-5	CC	
16-18-301-019-0000	37 E COATSVILLE AVE	MU-5	CC	
16-18-301-020-0000	1733 S MAIN ST	MU-5	CC	
16-18-301-021-0000	1761 S MAIN ST	MU-5	CC	
16-18-302-003-0000	1716 S STATE ST	MU-5	CC	
16-18-302-006-0000	43 E COATSVILLE AVE	MU-5	CC	
16-18-302-007-0000	45 E COATSVILLE AVE	MU-5	CC	
16-18-302-008-0000	49 E COATSVILLE AVE	MU-5	CC	
16-18-302-014-0000	57 E COATSVILLE AVE	MU-5	CC	
16-18-302-016-0000	1727 S MAJOR ST	MU-5	CC	
16-18-302-017-0000	1760 S STATE ST	MU-5	CC	
16-18-303-001-0000	1793 S MAIN ST	MU-5	CC	
16-18-303-002-0000	1795 S MAIN ST	MU-5	CC	
16-18-303-003-0000	1799 S MAIN ST	MU-5	CC	
16-18-303-004-0000	1805 S MAIN ST	MU-5	CC	
16-18-303-013-0000	16 E COATSVILLE AVE	MU-5	CC	
16-18-303-014-0000	20 E COATSVILLE AVE	MU-5	CC	
16-18-303-015-0000	26 E COATSVILLE AVE	MU-5	CC	
16-18-303-018-0000	38 E COATSVILLE AVE	MU-5	CC	
16-18-303-019-0000	44 E COATSVILLE AVE	MU-5	CC	
16-18-303-020-0000	48 E COATSVILLE AVE	MU-5	CC	
16-18-303-021-0000	52 E COATSVILLE AVE	MU-5	CC	
16-18-303-022-0000	58 E COATSVILLE AVE	MU-5	CC	
16-18-303-023-0000	62 E COATSVILLE AVE	MU-5	CC	

<b>Tax ID Number</b>	<b>Property Address (Approximate)</b>	<b>New Zone(s)</b>	<b>Current Zone(s) Being Replaced</b>	<b>Current Zone(s) to Remain</b>
16-18-303-024-0000	66 E COATSVILLE AVE	MU-5	CC	
16-18-303-025-0000	72 E COATSVILLE AVE	MU-5	CC	
16-18-303-026-0000	1792 S STATE ST	MU-5	CC	
16-18-303-027-0000	1798 S STATE ST	MU-5	CC	
16-18-303-036-0000	1817 S MAIN ST	MU-5	CC	BP
16-18-304-001-0000	1717 S STATE ST	MU-5	CC	
16-18-304-002-0000	1725 S STATE ST	MU-5	CC	
16-18-304-014-0000	1749 S STATE ST	MU-5	CC	
16-18-305-012-0000	1785 S STATE ST	MU-5	CC	
16-18-306-001-0000	1791 S STATE ST	MU-8	R-MU	
16-18-306-006-0000	118 E COATSVILLE AVE	MU-8	R-MU	
16-18-306-007-0000	120 E COATSVILLE AVE	MU-8	R-MU	
16-18-306-029-0000	1815 S STATE ST	MU-8	R-MU,R-MU	
16-18-307-001-0000	1829 S STATE ST	MU-5	CC	
16-18-308-001-0000	1833 S STATE ST	MU-5	CC	
16-18-308-002-0000	1835 S STATE ST	MU-5	CC	
16-18-308-003-0000	1863 S STATE ST	MU-5	CC	
16-18-308-006-0000	1877 S STATE ST	MU-5	CC	
16-18-308-007-0000	1883 S STATE ST	MU-5	CC	
16-18-308-008-0000	1899 S STATE ST	MU-5	CC	
16-18-308-018-0000	1865 S STATE ST	MU-5	CC	
16-18-309-001-0000	1739 S MAIN ST # 1	MU-5	CC	
16-18-309-002-0000	1739 S MAIN ST # 2	MU-5	CC	
16-18-309-003-0000	1739 S MAIN ST # 3	MU-5	CC	
16-18-309-004-0000	1739 S MAIN ST # 4	MU-5	CC	
16-18-309-005-0000	1739 S MAIN ST # 5	MU-5	CC	
16-18-309-006-0000	1739 S MAIN ST # 6	MU-5	CC	
16-18-309-007-0000	1739 S MAIN ST # 7	MU-5	CC	
16-18-309-008-0000	1739 S MAIN ST # 8	MU-5	CC	
16-18-309-009-0000	1739 S MAIN ST # 9	MU-5	CC	
16-18-309-010-0000	1739 S MAIN ST # 10	MU-5	CC	
16-18-309-011-0000	1739 S MAIN ST # 11	MU-5	CC	
16-18-309-012-0000	1739 S MAIN ST # 12	MU-5	CC	
16-18-309-013-0000	1739 S MAIN ST # 13	MU-5	CC	
16-18-309-014-0000	1739 S MAIN ST	MU-5	CC	
16-18-354-001-0000	2033 S MAIN ST	MU-5	CC	
16-18-354-002-0000	2040 S STATE ST	MU-5	CC	
16-18-382-003-0000	1991 S 200 E	MU-5	FB-UN2	
16-18-382-019-0000	2015 S 200 E	MU-5	FB-UN2	
16-18-401-013-0000	1714 S 400 E	MU-2	CN	R-1-5000
16-18-401-014-0000	1730 S 400 E	MU-2	CN	R-1-5000
16-18-406-001-0000	1719 S 400 E	MU-2	CN	
16-18-406-002-0000	411 E BLAINE AVE	MU-2	CN	
16-18-480-021-0000	2030 S 600 E	MU-3	CB	R-1-5000
16-18-484-017-0000	623 E 2100 S	MU-5	FB-SE	

<b>Tax ID Number</b>	<b>Property Address (Approximate)</b>	<b>New Zone(s)</b>	<b>Current Zone(s) Being Replaced</b>	<b>Current Zone(s) to Remain</b>
16-19-101-001-0000	2037 S MAIN ST	MU-5	CC	
16-19-101-002-0000	2095 S MAIN ST	MU-5	CC	
16-19-101-003-0000	2033 S MAIN ST	MU-5	CC	
16-19-101-006-0000	61 E 2100 S	MU-5	CC	
16-19-101-007-0000	65 E 2100 S	MU-5	CC	
16-19-101-008-0000	2090 S STATE ST	MU-5	CC	
16-19-101-011-0000	23 E 2100 S	MU-5	CC	
16-19-126-005-0000	225 E 2100 S	MU-3	CB	
16-19-126-006-0000	231 E 2100 S	MU-3	CB	
16-19-126-008-0000	221 E 2100 S	MU-5	FB-UN2	
16-19-127-001-0000	227 E 2100 S	MU-3	CB	
16-19-127-002-0000	247 E 2100 S	MU-3	CB	
16-19-127-003-0000	253 E 2100 S	MU-3	CB	
16-19-127-004-0000	259 E 2100 S	MU-3	CB	
16-19-127-005-0000	263 E 2100 S	MU-3	CB	
16-19-127-006-0000	269 E 2100 S	MU-3	CB	
16-19-127-007-0000	273 E 2100 S	MU-3	CB	
16-19-127-008-0000	279 E 2100 S	MU-3	CB	
16-19-127-009-0000	283 E 2100 S	MU-3	CB	
16-19-128-001-0000	2035 S 300 E	MU-3	CB	
16-19-128-002-0000	303 E 2100 S	MU-3	CB	
16-19-128-003-0000	307-309 E 2100 S	MU-3	CB	
16-19-128-004-0000	313 E 2100 S	MU-3	CB	
16-19-201-001-0000	321 E 2100 S	MU-3	CB	
16-19-201-002-0000	327-329 E 2100 S	MU-3	CB	
16-19-201-003-0000	333 E 2100 S	MU-3	CB	
16-19-201-007-0000	363 E 2100 S	MU-3	CB	
16-19-201-008-0000	367 E 2100 S	MU-3	CB	
16-19-201-009-0000	2036 S 400 E	MU-3	CB	
16-19-201-010-0000	2038 S 400 E	MU-3	CB	
16-19-201-011-0000	341 E 2100 S	MU-3	CB	
16-19-201-012-0000	355 E 2100 S	MU-3	CB	
16-19-202-007-0000	437 E 2100 S	MU-3	CB	
16-19-202-008-0000	443 E 2100 S	MU-3	CB	
16-19-202-009-0000	449 E 2100 S	MU-3	CB	
16-19-202-012-0000	2030 S 500 E	MU-3	CB	
16-19-202-017-0000	479 E 2100 S	MU-3	CB	
16-19-208-001-0000	2071 S 400 E # 301	MU-3	CB	
16-19-208-002-0000	2071 S 400 E # 302	MU-3	CB	
16-19-208-003-0000	2071 S 400 E # 303	MU-3	CB	
16-19-208-004-0000	2071 S 400 E # 304	MU-3	CB	
16-19-208-005-0000	2071 S 400 E # 305	MU-3	CB	
16-19-208-006-0000	2071 S 400 E # 306	MU-3	CB	
16-19-208-007-0000	2071 S 400 E # 307	MU-3	CB	
16-19-208-008-0000	2085 S 400 E # 401	MU-3	CB	

<b>Tax ID Number</b>	<b>Property Address (Approximate)</b>	<b>New Zone(s)</b>	<b>Current Zone(s) Being Replaced</b>	<b>Current Zone(s) to Remain</b>
16-19-208-009-0000	2085 S 400 E # 402	MU-3	CB	
16-19-208-010-0000	2085 S 400 E # 403	MU-3	CB	
16-19-208-011-0000	2085 S 400 E # 404	MU-3	CB	
16-19-208-012-0000	2085 S 400 E # 405	MU-3	CB	
16-19-208-013-0000	2085 S 400 E # 406	MU-3	CB	
16-19-208-014-0000	2085 S 400 E # 407	MU-3	CB	
16-19-208-015-0000	423 E 2100 S # 201	MU-3	CB	
16-19-208-016-0000	423 E 2100 S # 202	MU-3	CB	
16-19-208-017-0000	423 E 2100 S # 203	MU-3	CB	
16-19-208-018-0000	423 E 2100 S # 204	MU-3	CB	
16-19-208-019-0000	423 E 2100 S # 205	MU-3	CB	
16-19-208-020-0000	423 E 2100 S # 206	MU-3	CB	
16-19-208-021-0000	423 E 2100 S # 207	MU-3	CB	
16-19-208-022-0000	433 E 2100 S # 101	MU-3	CB	
16-19-208-023-0000	433 E 2100 S # 102	MU-3	CB	
16-19-208-024-0000	433 E 2100 S # 103	MU-3	CB	
16-19-208-025-0000	433 E 2100 S # 104	MU-3	CB	
16-19-208-026-0000	433 E 2100 S # 105	MU-3	CB	
16-19-208-027-0000	433 E 2100 S # 106	MU-3	CB	
16-19-208-028-0000	433 E 2100 S # 107	MU-3	CB	
16-19-208-029-0000	421 E 2100 S	MU-3	CB	R-1-5000
16-19-226-001-0000	501 E 2100 S	MU-3	CB	
16-19-226-002-0000	515 E 2100 S	MU-3	CB	
16-19-226-003-0000	523 E 2100 S	MU-3	CB	
16-19-226-009-0000	567 E 2100 S	MU-3	CB	
16-19-226-010-0000	571 E 2100 S	MU-3	CB	
16-19-226-011-0000	577 E 2100 S	MU-3	CB	
16-19-226-012-0000	581 E 2100 S	MU-3	CB	
16-19-226-013-0000	585 E 2100 S	MU-3	CB	
16-19-226-016-0000	565 E 2100 S	MU-3	CB	
16-19-226-017-0000	555 E 2100 S	MU-3	R-MU-35	
16-19-227-001-0000	502 E 2100 S	MU-3	CB	
16-19-227-002-0000	502 E 2100 S	MU-3	CB	
16-19-227-004-0000	522 E 2100 S	MU-3	CB	
16-19-227-005-0000	556 E 2100 S	MU-3	CB	
16-19-227-006-0000	560 E 2100 S	MU-3	CB	
16-19-227-007-0000	564 E 2100 S	MU-3	CB	
16-19-227-008-0000	574 E 2100 S	MU-3	CB	
16-19-227-009-0000	590 E 2100 S	MU-3	CB	
16-19-227-030-0000	502 E 2100 S	MU-3	CB	
16-19-230-021-0000	2225 S 500 E	MU-5	FB-SE	
16-19-231-001-0000	601-603 E 2100 S	MU-5	FB-SE	
16-19-231-008-0000	609 E 2100 S	MU-5	FB-SE	
16-19-232-028-0000	602 E 2100 S	MU-3	CB	
16-19-232-029-0000	620 E 2100 S	MU-3	CB	

<b>Tax ID Number</b>	<b>Property Address (Approximate)</b>	<b>New Zone(s)</b>	<b>Current Zone(s) Being Replaced</b>	<b>Current Zone(s) to Remain</b>
16-19-234-010-0000	641 E WILMINGTON AVE	MU-5	FB-SE	
16-19-234-011-0000	653 E WILMINGTON AVE	MU-5	FB-SE	
16-19-234-012-0000	657 E WILMINGTON AVE	MU-5	FB-SE	
16-19-234-013-0000	659 E WILMINGTON AVE	MU-5	FB-SE	
16-19-234-014-0000	661 E WILMINGTON AVE	MU-5	FB-SE	
16-19-235-007-0000	640 E WILMINGTON AVE	MU-5	FB-SE	
16-19-236-001-0000	2237 S 600 E	MU-5	FB-SE	
16-19-276-002-0000	2253 S 500 E	MU-5	FB-SE	
16-19-276-003-0000	2253 S 500 E	MU-5	FB-SE	
16-19-276-004-0000	2262 S 600 E	MU-5	FB-SE	
16-19-276-017-0000	2240 S 600 E	MU-5	FB-SE	
16-19-276-018-0000	2250 S 600 E	MU-5	FB-SE	
16-19-284-001-0000	2233 S 500 E # 100	MU-5	FB-SE	
16-19-284-002-0000	2233 S 500 E # 101	MU-5	FB-SE	
16-19-284-003-0000	2233 S 500 E # 102	MU-5	FB-SE	
16-19-284-004-0000	2233 S 500 E # 103	MU-5	FB-SE	
16-19-284-005-0000	2233 S 500 E # 104	MU-5	FB-SE	
16-19-284-006-0000	2233 S 500 E # 105	MU-5	FB-SE	
16-19-284-007-0000	2233 S 500 E # 106	MU-5	FB-SE	
16-19-284-008-0000	2233 S 500 E # 107	MU-5	FB-SE	
16-19-284-009-0000	2233 S 500 E # 108	MU-5	FB-SE	
16-19-284-010-0000	2233 S 500 E # 109	MU-5	FB-SE	
16-19-284-011-0000	2233 S 500 E # 110	MU-5	FB-SE	
16-19-284-012-0000	2233 S 500 E # 111	MU-5	FB-SE	
16-19-284-013-0000	2233 S 500 E # 112	MU-5	FB-SE	
16-19-284-014-0000	2233 S 500 E # 113	MU-5	FB-SE	
16-19-284-015-0000	2233 S 500 E # 114	MU-5	FB-SE	
16-19-284-016-0000	2233 S 500 E # 115	MU-5	FB-SE	
16-19-284-017-0000	2233 S 500 E # 116	MU-5	FB-SE	
16-19-284-018-0000	2233 S 500 E # 117	MU-5	FB-SE	
16-19-284-019-0000	2233 S 500 E # 118	MU-5	FB-SE	
16-19-284-020-0000	2233 S 500 E # 119	MU-5	FB-SE	
16-19-284-021-0000	2233 S 500 E # 120	MU-5	FB-SE	
16-19-284-022-0000	2233 S 500 E # 121	MU-5	FB-SE	
16-19-284-023-0000	2233 S 500 E # 122	MU-5	FB-SE	
16-19-284-024-0000	2233 S 500 E # 123	MU-5	FB-SE	
16-19-284-025-0000	2233 S 500 E # 124	MU-5	FB-SE	
16-19-284-026-0000	2233 S 500 E # 125	MU-5	FB-SE	
16-19-284-027-0000	2233 S 500 E # 126	MU-5	FB-SE	
16-19-284-028-0000	2233 S 500 E # 127	MU-5	FB-SE	
16-19-284-029-0000	2233 S 500 E # 128	MU-5	FB-SE	
16-19-284-030-0000	2233 S 500 E # 129	MU-5	FB-SE	
16-19-284-031-0000	2233 S 500 E # 130	MU-5	FB-SE	
16-19-284-032-0000	2233 S 500 E # 131	MU-5	FB-SE	
16-19-284-033-0000	2233 S 500 E # 132	MU-5	FB-SE	

<b>Tax ID Number</b>	<b>Property Address (Approximate)</b>	<b>New Zone(s)</b>	<b>Current Zone(s) Being Replaced</b>	<b>Current Zone(s) to Remain</b>
16-19-284-034-0000	2233 S 500 E # 133	MU-5	FB-SE	
16-19-284-035-0000	2233 S 500 E # 134	MU-5	FB-SE	
16-19-284-036-0000	2233 S 500 E # 135	MU-5	FB-SE	
16-19-284-037-0000	2233 S 500 E # 136	MU-5	FB-SE	
16-19-284-038-0000	2233 S 500 E # 137	MU-5	FB-SE	
16-19-284-039-0000	2233 S 500 E	MU-5	FB-SE	
16-19-476-059-0000	501 E 2700 S	MU-2	CN	
16-19-476-060-0000	515 E 2700 S	MU-2	CN	
16-19-476-061-0000	515 E 2700 S	MU-2	CN	
16-20-101-007-0000	675 E 2100 S	MU-5	FB-SE	
16-20-102-001-0000	701 E 2100 S	MU-5	FB-SE	
16-20-102-002-0000	701 E 2100 S	MU-5	FB-SE	
16-20-102-010-0000	717 E 2100 S	MU-5	FB-SE	
16-20-102-011-0000	759 E 2100 S # A	MU-5	FB-SE	
16-20-102-012-0000	777 E 2100 S	MU-5	FB-SE	
16-20-103-003-0000	809 E 2100 S	MU-5	CC	
16-20-103-004-0000	815-819 E 2100 S	MU-5	CC	
16-20-103-007-0000	837 E 2100 S	MU-5	CC	
16-20-103-008-0000	827 E 2100 S # NFF1	MU-5	CC	
16-20-103-011-0000	825 E 2100 S	MU-5	CC	
16-20-103-012-0000	803 E 2100 S	MU-5	CC	
16-20-104-006-0000	663 E WILMINGTON AVE	MU-6,MU-5,MU-6	FB-SC,FB-SE, FBUN-1	
16-20-104-007-0000	665 E WILMINGTON AVE	MU-6	FB-SC	
16-20-104-018-0000	665 E WILMINGTON AVE	MU-6	FB-SC	
16-20-104-024-0000	2180 S 700 E	MU-6	FB-SC	
16-20-104-025-0000	2188 S 700 E	MU-6	FB-SC	
16-20-104-026-0000	2180 S 700 E	MU-6	FB-SC	
16-20-104-027-0000	2160 S 700 E	MU-6,MU-6	FB-SC, FB-UN1	Split zone being eliminated.
16-20-104-029-0000	2104 S 700 E	MU-6,MU-6	FB-SC, FB-UN1	Split zone being eliminated.
16-20-105-003-0000	660 E WILMINGTON AVE	MU-6	FB-SC	
16-20-106-005-0000	2147 S 700 E	MU-6	FB-SC	
16-20-106-006-0000	2147 S 700 E # REAR	MU-6	FB-SC	
16-20-106-007-0000	2159 S 700 E	MU-5	FB-SE	
16-20-106-008-0000	2163 S 700 E	MU-5	FB-SE	
16-20-106-011-0000	2207 S 700 E	MU-5	FB-SE	
16-20-106-027-0000	2107 S 700 E	MU-6	FB-SC	
16-20-106-029-0000	724 E 2100 S	MU-5,MU-6	FB-SE,FB-SC	
16-20-106-030-0000	2181 S 700 E	MU-5	FB-SE	
16-20-107-029-0000	774 E 2100 S	MU-5	FB-SE	
16-20-107-030-0000	790 E 2100 S	MU-5	FB-SE	
16-20-108-001-0000	653 E SIMPSON AVE	MU-5	FB-SE	
16-20-109-006-0000	717 E SIMPSON AVE	MU-5	FB-SE	

<b>Tax ID Number</b>	<b>Property Address (Approximate)</b>	<b>New Zone(s)</b>	<b>Current Zone(s) Being Replaced</b>	<b>Current Zone(s) to Remain</b>
16-20-126-001-0000	863 E 2100 S	MU-8	CC	
16-20-126-006-0000	867 E 2100 S	MU-8	CC	
16-20-126-007-0000	875 E 2100 S	MU-8	CC	
16-20-127-009-0000	909 E 2100 S	MU-6	CSHBD2	
16-20-127-010-0000	935 E 2100 S	MU-6	CSHBD2	
16-20-128-001-0000	951 E 2100 S	MU-6	CSHBD2	
16-20-128-002-0000	959 E 2100 S	MU-6	CSHBD2	
16-20-128-003-0000	967 E 2100 S	MU-6	CSHBD2	
16-20-128-004-0000	973 E 2100 S	MU-6	CSHBD2	
16-20-128-005-0000	973 E 2100 S	MU-6	CSHBD2	
16-20-128-006-0000	2092 S 1000 E	MU-6	CSHBD2	
16-20-129-009-0000	870 E 2100 S	MU-8	CSHBD2	
16-20-129-019-0000	880 E 2100 S	MU-8	CC	
16-20-129-023-0000	850 E 2100 S	MU-8	CSHBD2	
16-20-129-024-0000	812 E 2100 S	MU-8	CC	
16-20-131-030-0000	2148 S 900 E	MU-5	FB-SE	
16-20-131-033-0000	2178 S 900 E	MU-5	FB-SE	
16-20-131-034-0000	2166 S 900 E	MU-5	FB-SE	
16-20-132-014-0000	2208 S 900 E	MU-5	FB-SE	
16-20-133-014-0000	2240 S 900 E	MU-5	FB-SE	
16-20-134-003-0000	922 E 2100 S	MU-6	CSHBD2	
16-20-135-001-0000	2175 S 900 E	MU-5	FB-SE	
16-20-135-002-0000	2175 S 900 E	MU-5	FB-SE	
16-20-135-003-0000	2175 S 900 E	MU-5	FB-SE	
16-20-135-006-0000	2195 S 900 E	MU-5	FB-SE	
16-20-135-008-0000	910 E ELM AVE	MU-5	FB-SE	
16-20-135-009-0000	916 E ELM AVE	MU-5	FB-SE	
16-20-135-020-0000	2201 S 900 E	MU-5	FB-SE	
16-20-135-021-0000	2211 S 900 E	MU-5	FB-SE	
16-20-135-023-0000	2185 S 900 E	MU-5	FB-SE	
16-20-135-025-0000	2198 S LINCOLN ST	MU-5	FB-SE	
16-20-135-027-0000	2204 S LINCOLN ST	MU-5	FB-SE	
16-20-135-028-0000	2208 S LINCOLN ST	MU-5	FB-SE	
16-20-136-002-0000	960 E 2100 S	MU-6	CSHBD2	
16-20-136-005-0000	2131 S LINCOLN ST	MU-6	CSHBD2	
16-20-136-006-0000	2157 S LINCOLN ST	MU-2	RB	
16-20-136-010-0000	2156 S 1000 E	MU-6	CSHBD2	
16-20-136-011-0000	2156 S 1000 E	MU-6	CSHBD2	
16-20-136-012-0000	2156 S 1000 E	MU-6	CSHBD2	
16-20-136-013-0000	2160 S 1000 E	MU-6	CSHBD2	
16-20-136-015-0000	944 E 2100 S	MU-6	CSHBD2	
16-20-136-016-0000	974 E 2100 S	MU-6	CSHBD2	
16-20-201-001-0000	1001 E 2100 S	MU-6	CSHBD2	
16-20-201-002-0000	1011 E 2100 S	MU-6	CSHBD2	
16-20-201-005-0000	1025 E 2100 S	MU-6	CSHBD2	

<b>Tax ID Number</b>	<b>Property Address (Approximate)</b>	<b>New Zone(s)</b>	<b>Current Zone(s) Being Replaced</b>	<b>Current Zone(s) to Remain</b>
16-20-201-007-0000	1019 E 2100 S	MU-6	CSHBD2	
16-20-202-004-0000	1059-1063 E 2100 S	MU-11	CSHBD1	
16-20-202-005-0000	1059-1063 E 2100 S	MU-11	CSHBD1	
16-20-202-008-0000	1095 E 2100 S	MU-11	CSHBD1	
16-20-202-009-0000	1045 E 2100 S	MU-11	CSHBD1	
16-20-202-010-0000	1049 E 2100 S	MU-11	CSHBD1	
16-20-202-011-0000	1053-1057 E 2100 S	MU-11	CSHBD1	
16-20-203-005-0000	1137 E 2100 S	MU-11	CSHBD1	
16-20-203-006-0000	2051 S 1100 E	MU-11	CSHBD1	
16-20-204-002-0000	1020 E 2100 S	MU-6	CSHBD2	
16-20-204-004-0000	1028 E 2100 S	MU-6	CSHBD2	
16-20-204-011-0000	2124 S MCCLELLAND ST	MU-6	CSHBD2	
16-20-204-028-0000	1010 E 2100 S	MU-6,MU-6	CSHBD2,CSHBD2	
16-20-204-029-0000	2150 S MCCLELLAND ST	MU-6	CSHBD2	
16-20-205-014-0000	2202 S MCCLELLAND ST	MU-6	CSHBD2	
16-20-205-017-0000	2206 S MCCLELLAND ST	MU-6	CSHBD2	
16-20-205-018-0000	2170 S MCCLELLAND ST	MU-6	CSHBD2	
16-20-205-019-0000	2178 S MCCLELLAND ST	MU-6	CSHBD2	
16-20-205-021-0000	1015 E SUGARMONT DR	MU-6	CSHBD2	R-1-5000
16-20-205-022-0000	2202 S MCCLELLAND ST	MU-6	CSHBD2	
16-20-206-002-0000	1052-1074 E 2100 S	MU-11	CSHBD1	
16-20-206-031-0000	2200 S HIGHLAND DR	MU-11	CSHBD1	
16-20-206-032-0000	2220 S HIGHLAND DR	MU-11	CSHBD1	
16-20-206-041-0000	2121 S MCCLELLAND ST	MU-11	CSHBD1	
16-20-206-043-0000	1070 E 2100 S	MU-11	CSHBD1	
16-20-206-049-0000	2191 S MCCLELLAND ST	MU-11	CSHBD1	
16-20-206-050-0000	2221 S MCCLELLAND ST	MU-11	CSHBD1	
16-20-206-051-0000	2188 S HIGHLAND DR	MU-11	CSHBD1	
16-20-207-013-0000	1165 E WILMINGTON AVE	MU-11	CSHBD1	
16-20-207-015-0000	1165 E WILMINGTON AVE	MU-11	CSHBD1	
16-20-208-001-0000	2120 S HIGHLAND DR # 1	MU-11	CSHBD1	
16-20-208-002-0000	2120 S HIGHLAND DR # 2	MU-11	CSHBD1	
16-20-208-003-0000	2120 S HIGHLAND DR # 3	MU-11	CSHBD1	
16-20-208-004-0000	2120 S HIGHLAND DR	MU-11	CSHBD1	
16-20-226-005-0000	1213 E 2100 S	MU-6	CSHBD2	
16-20-226-010-0000	2097 S 1200 E	MU-6	CSHBD2	
16-20-226-012-2000	1235 E 2100 S	MU-6,MU-6	CSHBD2,CSHBD2	
16-20-226-012-2001	1235 E 2100 S	MU-6,MU-6	CSHBD2,CSHBD2	
16-20-227-001-0000	2071 S DOUGLAS ST	MU-6	CSHBD2	
16-20-227-002-0000	1251 E 2100 S	MU-6	CSHBD2	
16-20-227-003-0000	1255 E 2100 S	MU-6	CSHBD2	
16-20-227-008-0000	1269 E 2100 S	MU-6	CSHBD2	
16-20-228-001-0000	2045 S 1300 E	MU-3	CB	
16-20-229-050-0000	1210 E 2100 S	MU-11	CSHBD1	
16-20-229-051-0000	1220 E 2100 S	MU-11	CSHBD1	

<b>Tax ID Number</b>	<b>Property Address (Approximate)</b>	<b>New Zone(s)</b>	<b>Current Zone(s) Being Replaced</b>	<b>Current Zone(s) to Remain</b>
16-20-229-064-0000	1251 E WILMINGTON AVE	MU-11	CSHBD1	
16-20-229-065-0000	2150 S 1300 E	MU-11	CSHBD1	
16-20-229-066-0000	2180 S 1300 E	MU-11	CSHBD1	
16-20-229-069-0000	2110 S 1300 E	MU-11	CSHBD1	
16-20-229-070-0000	2118 S 1300 E	MU-11	CSHBD1	
16-20-229-071-0000	2120 S 1300 E	MU-11	CSHBD1	
16-20-229-072-0000	2138 S 1300 E	MU-11	CSHBD1	
16-20-229-074-0000	1236-1244 E 2100 S	MU-11	CSHBD1	
16-20-230-001-0000	2111 S 1300 E	MU-3	CB	
16-20-230-003-0000	2111 S 1300 E	MU-3	CB	
16-20-235-001-0000	1201 E WILMINGTON AVE #1A	MU-11	CSHBD1	
16-20-235-002-0000	1201 E WILMINGTON AVE #1B	MU-11	CSHBD1	
16-20-235-003-0000	1215 E WILMINGTON AVE #1C	MU-11	CSHBD1	
16-20-235-004-0000	1201 WILMINGTON AVE # 201	MU-11	CSHBD1	
16-20-235-005-0000	1201 WILMINGTON AVE # 202	MU-11	CSHBD1	
16-20-235-006-0000	1201 WILMINGTON AVE # 203	MU-11	CSHBD1	
16-20-235-007-0000	1201 WILMINGTON AVE # 204	MU-11	CSHBD1	
16-20-235-008-0000	1201 WILMINGTON AVE # 205	MU-11	CSHBD1	
16-20-235-009-0000	1201 WILMINGTON AVE # 206	MU-11	CSHBD1	
16-20-235-010-0000	1201 WILMINGTON AVE # 207	MU-11	CSHBD1	
16-20-235-011-0000	1235 E WILMINGTON AVE # 3	MU-11	CSHBD1	
16-20-235-012-0000	1215 E WILMINGTON AVE # 4	MU-11	CSHBD1	
16-20-235-013-0000	1201 E WILMINGTON AVE	MU-11	CSHBD1	
16-20-252-001-0000	1085 E SIMPSON AVE	MU-11	CSHBD1	
16-20-252-002-0000	1085 E SIMPSON AVE # NFF1	MU-11	CSHBD1	
16-20-252-003-0000	1113 E SIMPSON AVE	MU-11	CSHBD1	
16-20-252-005-0000	1104 E SUGARMONT DR	MU-11	CSHBD1	
16-20-252-006-0000	2226 S HIGHLAND DR	MU-11	CSHBD1	
16-20-252-008-0000	2234 S HIGHLAND DR	MU-11	CSHBD1	
16-20-253-001-0000	2257 S 1100 E	MU-11	CSHBD1	
16-20-253-002-0000	1121 E ASHTON AVE	MU-11	CSHBD1	
16-20-253-003-0000	2262 S HIGHLAND DR	MU-11	CSHBD1	
16-20-253-008-0000	1147 E ASHTON AVE	MU-11	CSHBD1	
16-20-253-010-0000	2292 S HIGHLAND DR	MU-11	CSHBD1	
16-20-253-012-0000	2292 S HIGHLAND DR	MU-11	CSHBD1	
16-20-253-013-0000	2280 S HIGHLAND DR	MU-11	CSHBD1	
16-20-254-001-0000	2334 S 1100 E	MU-11	CSHBD1	
16-20-254-002-0000	1100 E ASHTON AVE	MU-11	CSHBD1	
16-20-254-003-0000	1104 E ASHTON AVE	MU-11	CSHBD1	
16-20-254-004-0000	1114 E ASHTON AVE	MU-11	CSHBD1	
16-20-254-007-0000	1154 E ASHTON AVE	MU-11	CSHBD1	
16-20-254-009-0000	1132 E ASHTON AVE	MU-11	CSHBD1	
16-20-276-003-0000	2265 S HIGHLAND DR	MU-11	CSHBD1	
16-20-276-031-0000	2202 S 1300 E	MU-11	CSHBD1	
16-20-276-032-0000	2299 S HIGHLAND DR	MU-11	CSHBD1	

<b>Tax ID Number</b>	<b>Property Address (Approximate)</b>	<b>New Zone(s)</b>	<b>Current Zone(s) Being Replaced</b>	<b>Current Zone(s) to Remain</b>
16-20-276-035-0000	2319 S HIGHLAND DR	MU-11	CSHBD1	
16-20-276-036-0000	2319 S HIGHLAND DR	MU-11	CSHBD1	
16-20-276-040-0000	2212 S 1300 E	MU-11	CSHBD1	
16-20-276-045-0000	2275 S HIGHLAND DR	MU-11	CSHBD1	
16-20-276-048-0000	2294 S 1300 E	MU-11	CSHBD1	
16-20-276-050-0000	2227 S HIGHLAND DR	MU-11	CSHBD1	
16-20-276-051-0000	2255 S HIGHLAND DR	MU-11	CSHBD1	
16-20-276-064-0000	1265 E STRINGHAM AVE	MU-11	CSHBD1	
16-20-276-065-0000	1260 E STRINGHAM AVE	MU-11	CSHBD1	
16-20-276-067-0000	1280 E STRINGHAM AVE	MU-11	CSHBD1	
16-20-276-071-0000	2201 S HIGHLAND DR	MU-11	CSHBD1	
16-20-276-072-0000	1188 E WILMINGTON AVE	MU-11	CSHBD1	
16-20-276-073-0000	1202 E WILMINGTON AVE	MU-11	CSHBD1	
16-20-276-074-0000	2210 S 1300 E	MU-11	CSHBD1	
16-20-276-075-0000	2206 S 1300 E	MU-11	CSHBD1	
16-20-276-076-0000	2234 S 1300 E	MU-11	CSHBD1	
16-20-276-077-0000	2234 S 1300 E	MU-11	CSHBD1	
16-20-276-078-0000	1180 E WILMINGTON AVE	MU-11	CSHBD1	
16-20-276-080-0000	2254 S 1300 E	MU-11	CSHBD1	
16-20-276-086-0000	2274 S 1300 E	MU-11	CSHBD1	
16-20-276-087-0000	2288 S 1300 E	MU-11	CSHBD1	
16-20-276-088-0000	2240 S 1300 E	MU-11	CSHBD1	
16-20-276-089-0000	2246 S 1300 E	MU-11	CSHBD1	
16-20-276-090-0000	1240 E STRINGHAM AVE	MU-11	CSHBD1	
16-20-276-091-0000	2337 S HIGHLAND DR	MU-11	CSHBD1	
16-20-279-001-0000	2425 S HIGHLAND DR	MU-2	CN	
16-20-279-002-0000	2431 S HIGHLAND DR	MU-2	CN	
16-20-279-004-0000	1200 E DRIGGS AVE	MU-2	CN	
16-20-301-001-0000	2450 S 700 E	MU-2,MU-2	CN,CN	R-1-7000
16-20-351-008-0000	2648 S 700 E	MU-2	CN	
16-20-351-009-0000	2650 S 700 E	MU-2	CN	
16-20-351-010-0000	667 E 2700 S	MU-2	CN	
16-20-351-013-0000	2690 S 700 E	MU-2	CN	
16-20-352-014-0000	2653 S 700 E	MU-2	CN	
16-20-355-043-0000	710 E 2700 S	MU-2	CN	
16-20-379-044-0000	2695 S 900 E	MU-2	CN	
16-20-379-045-0000	915 E 2700 S	MU-2	CN	
16-20-383-001-0000	902 E 2700 S	MU-2	CN	
16-20-458-142-0000	1106 E 2700 S	MU-2	CN	
16-20-476-043-0000	2682 S HIGHLAND DR	MU-2	CN	
16-20-476-044-0000	2690 S HIGHLAND DR	MU-2	CN	RMF-30
16-20-476-045-0000	2694 S HIGHLAND DR	MU-2	CN	
16-20-476-046-0000	2698 S HIGHLAND DR	MU-2	CN	
16-20-476-069-0000	2674 S HIGHLAND DR	MU-2	CN	R-1-5000,RMF-30
16-20-482-001-0000	2707 S HIGHLAND DR	MU-2	CN	

<b>Tax ID Number</b>	<b>Property Address (Approximate)</b>	<b>New Zone(s)</b>	<b>Current Zone(s) Being Replaced</b>	<b>Current Zone(s) to Remain</b>
16-20-482-010-0000	2761 S HIGHLAND DR	MU-2	CN	
16-21-328-036-0000	1571 E STRATFORD AVE	MU-2	CN	
16-21-328-037-0000	1555 E STRATFORD AVE	MU-2	CN	
16-21-328-038-0000	1567 E STRATFORD AVE	MU-2	CN	
16-21-329-035-0000	1603 E STRATFORD AVE	MU-2	CN	
16-21-378-001-0000	1586 E STRATFORD AVE	MU-2	CN	
16-21-378-002-0000	1588-1590 E STRATFORD AVE	MU-2	CN	
16-21-378-003-0000	1592-1594 E STRATFORD AVE	MU-2	CN	
16-21-378-004-0000	1596 E STRATFORD AVE	MU-2	CN	
16-21-479-009-0000	1963 E 2700 S	MU-3	CB	
16-21-479-016-0000	2680 S 2000 E	MU-3	CB	
16-21-479-017-0000	2680 S 2000 E	MU-3	CB	
16-21-479-021-0000	1963 E 2700 S	MU-3	CB	
16-21-479-022-0000	1955 E 2700 S	MU-3	CB	
16-21-479-023-0000	2666 S 2000 E	MU-3	CB	
16-21-480-016-0000	1956 E 2700 S	MU-3	CB	
16-21-480-034-0000	1980 E 2700 S	MU-3	CB	
16-21-480-046-0000	2738 S 2000 E	MU-3	CB	
16-22-102-007-0000	2061 E 2100 S	MU-3	CB	
16-22-102-008-0000	2071 E 2100 S	MU-3	CB	
16-22-102-009-0000	2081 E 2100 S	MU-3	CB	
16-22-102-012-0000	2066 S 2100 E	MU-3	CB	
16-22-103-009-0000	2072 S 2200 E	MU-3	CB	
16-22-106-003-0000	2090 E 2100 S	MU-3	CB	
16-22-106-026-0000	2060 E 2100 S	MU-3	CB	
16-22-107-001-2000	2112 E 2100 S	MU-3	CB	
16-22-107-001-2001	2112 E 2100 S	MU-3	CB	
16-22-107-003-0000	2134 E 2100 S	MU-3	CB	
16-22-126-001-0000	2205 E 2100 S	MU-3	CB	
16-22-131-001-0000	2276 E 2100 S	MU-3	CB	
16-22-131-002-0000	2115 S DALLIN ST	MU-3	CB	
16-22-131-009-0000	2286 E 2100 S	MU-3	CB	
16-22-201-001-0000	2310 E 2100 S	MU-3	CB	
16-22-201-002-0000	2332 E 2100 S	MU-3	CB	
16-22-201-003-0000	2332 E 2100 S	MU-3	CB	
16-22-201-008-0000	2315 E PARLEYS WY	MU-3	CB	
16-22-201-009-0000	2332 E 2100 S	MU-3	CB	
16-22-201-018-0000	2313 E PARLEYS WY	MU-3	CB	
16-22-203-035-0000	2421 E PARLEYS WY	MU-2	CN	
16-22-205-001-0000	2302 E PARLEYS WY	MU-3	CB	
16-22-205-002-0000	2320 E PARLEYS WY	MU-3	CB	
16-22-205-003-0000	2348 E PARLEYS WY	MU-3	CB	
16-22-207-006-0000	2450 E PARLEYS WY	MU-3	CB	
16-22-276-039-0000	2455 E PARLEYS WY	MU-3	CB	
16-22-277-015-0000	2615 E STRINGHAM AVE	MU-3	CB	R-1-5000

<b>Tax ID Number</b>	<b>Property Address (Approximate)</b>	<b>New Zone(s)</b>	<b>Current Zone(s) Being Replaced</b>	<b>Current Zone(s) to Remain</b>
16-22-278-005-0000	2675 E PARLEYS WY	MU-3	CB	
16-22-278-008-0000	2603 E PARLEYS WY	MU-3	CB	
16-22-278-009-0000	2603 E PARLEYS WY	MU-3	CB	
16-22-278-010-0000	2627 E PARLEYS WY	MU-3	CB	
16-22-278-013-0000	2645 E PARLEYS WY	MU-3	CB	
16-22-283-001-0000	2545 E PARLEYS WY # 1	MU-3	CB	
16-22-283-002-0000	2545 E PARLEYS WY # 2	MU-3	CB	
16-22-283-003-0000	2545 E PARLEYS WY # 3	MU-3	CB	
16-22-283-004-0000	2545 E PARLEYS WY # 4	MU-3	CB	
16-22-283-007-0000	2505 E PARLEYS WY	MU-3	CB	
16-22-283-008-0000	2545 E PARLEYS WY	MU-3	CB	
16-22-354-022-0000	2735 S 2000 E	MU-3	CB	
16-22-361-001-0000	2005 E 2700 S # 1	MU-3	CB	
16-22-361-002-0000	2005 E 2700 S # 2	MU-3	CB	
16-22-361-003-0000	2005 E 2700 S # 3	MU-3	CB	
16-22-361-004-0000	2005 E 2700 S # 4	MU-3	CB	
16-22-361-005-0000	2005 E 2700 S # 5	MU-3	CB	
16-22-361-006-0000	2005 E 2700 S # 6	MU-3	CB	
16-22-361-007-0000	2005 E 2700 S	MU-3	CB	
16-23-152-002-0000	2677-2681 E PARLEYS WY	MU-3	CB	
16-23-152-003-0000	2681 E PARLEYS WY	MU-3	CB	
16-23-152-004-0000	2705-2707 E PARLEYS WY	MU-3	CB	
16-23-152-007-0000	2362 S FOOTHILL DR	MU-3	CB	
16-23-152-011-0000	2725 E PARLEYS WY	MU-3	CB	
16-23-152-014-0000	2358 S FOOTHILL DR	MU-3	CB	
16-23-152-015-0000	2350 S FOOTHILL DR	MU-3	CB	
16-23-153-001-0000	2295 S FOOTHILL DR	MU-6	RO	
16-23-153-002-0000	2319 S FOOTHILL DR	MU-6	RO	
16-23-178-003-0000	2401 S FOOTHILL DR	MU-6	RO	
16-23-178-012-0000	2363 S FOOTHILL DR	MU-6	RO	
16-23-178-021-0000	2401 S FOOTHILL DR	MU-6	RO	
16-23-178-026-0000	2364 S SCENIC DR	MU-6	RO	FR-3
16-23-301-004-0000	2749 E PARLEYS WY	MU-3	CB	
16-23-328-017-0000	2398 S SCENIC DR	MU-6	RO	
16-23-328-023-0000	2402 S SCENIC DR	MU-6	RO	
16-23-328-024-0000	2408 S SCENIC DR	MU-6	RO	
16-28-151-003-0000	2927 S HIGHLAND DR	MU-3	CB	
16-28-151-004-0000	2943 S HIGHLAND DR	MU-3	CB	
16-28-151-030-0000	2917 S HIGHLAND DR	MU-3	CB	
16-28-153-001-0000	2955 S HIGHLAND DR	MU-3	CB	
16-28-153-002-0000	2965 S HIGHLAND DR	MU-3	CB	
16-28-153-003-0000	2977 S HIGHLAND DR	MU-3	CB	
16-28-153-004-0000	2995 S HIGHLAND DR	MU-3	CB	
16-28-153-005-0000	1330 E HUDSON AVE	MU-3	CB	
16-28-153-011-0000	2977 S HIGHLAND DR	MU-3	CB	

<b>Tax ID Number</b>	<b>Property Address (Approximate)</b>	<b>New Zone(s)</b>	<b>Current Zone(s) Being Replaced</b>	<b>Current Zone(s) to Remain</b>
16-28-153-012-0000	1341 E 3000 S	MU-3	CB	
16-28-153-013-0000	1345 E 3000 S	MU-3	CB	
16-28-155-001-0000	3003-3007 S HIGHLAND DR	MU-3	CB	
16-29-229-005-0000	2840 S HIGHLAND DR	MU-2	RB	
16-29-229-006-0000	2840 S HIGHLAND DR	MU-2	RB	
16-29-229-007-0000	1257 E CRANDALL AVE	MU-2	RB	
16-29-229-008-0000	1265 E CRANDALL AVE	MU-2	RB	
16-29-229-012-0000	2818 S HIGHLAND DR	MU-2	RB	
16-29-229-013-0000	2832 S HIGHLAND DR	MU-2	RB	
16-29-229-014-0000	2834 S HIGHLAND DR	MU-2	RB	
16-29-230-008-0000	1261 E ZENITH AVE	MU-3	CB	
16-29-230-009-0000	2892 S HIGHLAND DR	MU-3	CB	
16-29-230-010-0000	2876 S HIGHLAND DR	MU-3	CB	
16-29-230-011-0000	1249 E ZENITH AVE	MU-3	CB	
16-29-233-012-0000	2817 S HIGHLAND DR	MU-3	CB	
16-29-233-014-0000	2815 S HIGHLAND DR	MU-3	CB	
16-29-235-001-0000	2837 S HIGHLAND DR	MU-3	CB	
16-29-235-004-0000	2845 S HIGHLAND DR	MU-3	CB	
16-29-235-007-0000	2855 S HIGHLAND DR	MU-3	CB	
16-29-236-001-0000	2885 S HIGHLAND DR	MU-3	CB	
16-29-236-002-0000	2895 S HIGHLAND DR	MU-3	CB	
16-29-277-049-0000	2960 S RICHMOND ST	MU-5	R-MU-45	
16-29-279-003-0000	2910 S HIGHLAND DR	MU-3	CB	
16-29-279-014-0000	1283 E HUDSON AVE	MU-3	CB	
16-29-279-015-0000	2920 S HIGHLAND DR	MU-3	CB	
16-29-279-018-0000	2920 S HIGHLAND DR	MU-3	CB	
16-29-279-020-0000	2920 S HIGHLAND DR	MU-3	CB	
16-29-279-021-0000	2936 S HIGHLAND DR	MU-3	CB	
16-29-280-027-0000	2970 S HIGHLAND DR	MU-3	CB	
16-29-280-035-0000	1272 E HUDSON AVE	MU-3	CB	RMF-30
16-29-401-010-0000	1111 E BRICKYARD RD	MU-6	RO	
16-29-403-002-0000	1111 E BRICKYARD RD	MU-6	RO	
16-29-426-011-0000	3088 S RICHMOND ST	MU-6	RO	
16-29-426-016-0000	3120 S RICHMOND ST	MU-5	R-MU-45	
16-29-426-017-0000	1255 E BRICKYARD RD	MU-6	RO	
16-29-427-003-0000	3200 S RICHMOND ST	MU-3,MU-5	CS,CB	
16-29-427-010-0000	1149 E 3300 S	MU-3	CB	
16-29-427-024-0000	1249 E 3300 S	MU-3	CB	
16-29-427-025-0000	3292 S RICHMOND ST	MU-3	CB	
16-29-427-026-0000	3292 S RICHMOND ST	MU-3	CB	
16-29-427-027-0000	3292 S RICHMOND ST	MU-3	CB	
16-29-427-035-0000	1111 E 3300 S	MU-3	CB	
16-29-427-036-0000	3265 S 1100 E	MU-3	CB	
16-29-427-037-0000	1122 E BRICKYARD RD	MU-5	CS	
16-29-427-038-0000	1166 E BRICKYARD RD	MU-5	CS	

<b>Tax ID Number</b>	<b>Property Address (Approximate)</b>	<b>New Zone(s)</b>	<b>Current Zone(s) Being Replaced</b>	<b>Current Zone(s) to Remain</b>
16-29-427-039-0000	1154 E BRICKYARD RD	MU-5	CS	
16-29-427-040-0000	1180 E BRICKYARD RD	MU-5	CS	
16-29-427-041-0000	1198 E BRICKYARD RD	MU-5	CS	
16-29-427-042-0000	1250 E BRICKYARD RD	MU-3,MU-5	CS,CB	
16-29-427-043-0000	1213 E 3300 S	MU-3	CB	
16-29-427-046-0000	1157 E 3300 S	MU-3	CB	
16-29-427-047-0000	1159 E 3300 S	MU-3	CB	
16-29-433-001-0000	1243 E BRICKYARD RD	MU-6	RO	
16-29-433-002-0000	1245 E BRICKYARD RD	MU-6	RO	
16-29-433-003-0000	1245 E BRICKYARD RD	MU-6	RO	
08-35-455-034-0000	44 N 1000 W	MU5,MU8	TSA-UN-T	
14-01-300-019-0000	324 S GLEN RUDD LN	M-1	CG	
15-02-208-001-0000	133 S 1000 W # 201	MU5	TSA-UN-T	
15-02-208-002-0000	133 S 1000 W # 202	MU5	TSA-UN-T	
15-02-208-003-0000	133 S 1000 W # 203	MU5	TSA-UN-T	
15-02-208-004-0000	133 S 1000 W # 204	MU5	TSA-UN-T	
15-02-208-005-0000	133 S 1000 W # 205	MU5	TSA-UN-T	
15-02-208-006-0000	133 S 1000 W # 206	MU5	TSA-UN-T	
15-02-208-007-0000	133 S 1000 W # 207	MU5	TSA-UN-T	
15-02-208-008-0000	133 S 1000 W # 208	MU5	TSA-UN-T	
15-02-208-009-0000	133 S 1000 W # 209	MU5	TSA-UN-T	
15-02-208-010-0000	133 S 1000 W # 301	MU5	TSA-UN-T	
15-02-208-011-0000	133 S 1000 W # 302	MU5	TSA-UN-T	
15-02-208-012-0000	133 S 1000 W # 303	MU5	TSA-UN-T	
15-02-208-013-0000	133 S 1000 W # 304	MU5	TSA-UN-T	
15-02-208-014-0000	133 S 1000 W # 305	MU5	TSA-UN-T	
15-02-208-015-0000	133 S 1000 W # 306	MU5	TSA-UN-T	
15-02-208-016-0000	133 S 1000 W # 307	MU5	TSA-UN-T	
15-02-208-017-0000	133 S 1000 W # 308	MU5	TSA-UN-T	
15-02-208-018-0000	133 S 1000 W # 309	MU5	TSA-UN-T	
15-02-208-019-0000	133 S 1000 W # 401	MU5	TSA-UN-T	
15-02-208-020-0000	133 S 1000 W # 402	MU5	TSA-UN-T	
15-02-208-021-0000	133 S 1000 W # 403	MU5	TSA-UN-T	
15-02-208-022-0000	133 S 1000 W # 404	MU5	TSA-UN-T	
15-02-208-023-0000	133 S 1000 W # 405	MU5	TSA-UN-T	
15-02-208-024-0000	133 S 1000 W # 406	MU5	TSA-UN-T	
15-02-208-025-0000	133 S 1000 W # 407	MU5	TSA-UN-T	
15-02-208-026-0000	133 S 1000 W # 408	MU5	TSA-UN-T	
15-02-208-027-0000	133 S 1000 W # 409	MU5	TSA-UN-T	
15-02-208-028-0000	133 S 1000 W # 501	MU5	TSA-UN-T	
15-02-208-029-0000	133 S 1000 W # 503	MU5	TSA-UN-T	
15-02-208-030-0000	133 S 1000 W # 504	MU5	TSA-UN-T	
15-02-208-031-0000	133 S 1000 W # 505	MU5	TSA-UN-T	
15-02-208-032-0000	133 S 1000 W # 506	MU5	TSA-UN-T	
15-02-208-033-0000	133 S 1000 W # 507	MU5	TSA-UN-T	

<b>Tax ID Number</b>	<b>Property Address (Approximate)</b>	<b>New Zone(s)</b>	<b>Current Zone(s) Being Replaced</b>	<b>Current Zone(s) to Remain</b>
15-02-208-034-0000	133 S 1000 W # 508	MU5	TSA-UN-T	
15-02-208-035-0000	133 S 1000 W # 509	MU5	TSA-UN-T	
15-02-208-036-0000	133 S 1000 W # COM	MU5	TSA-UN-T	
15-02-251-048-0000	950 W 200 S	MU5	TSA-UN-T	
15-12-182-009-0000	962 S 400 W	MU11	CG	
15-12-182-010-0000	962 S 400 W	MU11	CG	
15-13-126-023-0000	1420 S 400 W	MU11	CG	
15-13-203-011-0000	1420 S 300 W	MU11	CG	
15-13-203-012-0000	1440 S 300 W	MU11	CG	
15-14-253-071-0000	1590 S 900 W # COM	MU3	CB	R-1-7000
15-14-253-072-0000	1590 S 900 W # 305	MU3	CB	
15-14-253-073-0000	1590 S 900 W # 304	MU3	CB	
15-14-253-074-0000	1590 S 900 W # 303	MU3	CB	
15-14-253-075-0000	1590 S 900 W # 302	MU3	CB	
15-14-253-076-0000	1590 S 900 W # 301	MU3	CB	
15-14-253-077-0000	1590 S 900 W # 207	MU3	CB	
15-14-253-078-0000	1590 S 900 W # 206	MU3	CB	
15-14-253-079-0000	1590 S 900 W # 205	MU3	CB	
15-14-253-080-0000	1590 S 900 W # 204	MU3	CB	
15-14-253-081-0000	1590 S 900 W # 203	MU3	CB	
15-14-253-082-0000	1590 S 900 W # 202	MU3	CB	
15-14-253-083-0000	1590 S 900 W # 201	MU3	CB	
15-14-253-084-0000	1590 S 900 W # 105	MU3	CB	
15-14-253-085-0000	1590 S 900 W # 104	MU3	CB	
15-14-253-086-0000	1590 S 900 W # 103	MU3	CB	
15-14-253-087-0000	1590 S 900 W # 102	MU3	CB	
15-14-253-088-0000	1590 S 900 W # 101	MU3	CB	
15-14-253-089-0000	1590 S 900 W # 606	MU3	CB	
15-14-253-090-0000	1590 S 900 W # 605	MU3	CB	
15-14-253-091-0000	1590 S 900 W # 604	MU3	CB	
15-14-253-092-0000	1590 S 900 W # 603	MU3	CB	
15-14-253-093-0000	1590 S 900 W # 602	MU3	CB	
15-14-253-094-0000	1590 S 900 W # 601	MU3	CB	
15-14-253-095-0000	1590 S 900 W # 704	MU3	CB	
15-14-253-096-0000	1590 S 900 W # 703	MU3	CB	
15-14-253-097-0000	1590 S 900 W # 702	MU3	CB	
15-14-253-098-0000	1590 S 900 W # 701	MU3	CB	
15-14-253-099-0000	1590 S 900 W # 501	MU3	CB	
15-14-253-100-0000	1590 S 900 W # 502	MU3	CB	
15-14-253-101-0000	1590 S 900 W # 503	MU3	CB	
15-14-253-102-0000	1590 S 900 W # 401	MU3	CB	
15-14-253-103-0000	1590 S 900 W # 402	MU3	CB	
15-14-253-104-0000	1590 S 900 W # 403	MU3	CB	
15-14-253-105-0000	1590 S 900 W # 404	MU3	CB	
15-14-253-106-0000	1590 S 900 W # 1006	MU3	CB	

<b>Tax ID Number</b>	<b>Property Address (Approximate)</b>	<b>New Zone(s)</b>	<b>Current Zone(s) Being Replaced</b>	<b>Current Zone(s) to Remain</b>
15-14-253-107-0000	1590 S 900 W # 1005	MU3	CB	
15-14-253-108-0000	1590 S 900 W # 1004	MU3	CB	
15-14-253-109-0000	1590 S 900 W # 1003	MU3	CB	
15-14-253-110-0000	1590 S 900 W # 1002	MU3	CB	
15-14-253-111-0000	1590 S 900 W # 1001	MU3	CB	
15-14-253-112-0000	1590 S 900 W # 904	MU3	CB	
15-14-253-113-0000	1590 S 900 W # 903	MU3	CB	
15-14-253-114-0000	1590 S 900 W # 902	MU3	CB	
15-14-253-115-0000	1590 S 900 W # 901	MU3	CB	
15-14-253-116-0000	1590 S 900 W # 801	MU3	CB	
15-14-253-117-0000	1590 S 900 W # 802	MU3	CB	
15-14-253-118-0000	1590 S 900 W # 803	MU3	CB	
15-14-253-119-0000	1590 S 900 W # 804	MU3	CB	
15-14-253-120-0000	1590 S 900 W # 1105	MU3	CB	
15-14-253-121-0000	1590 S 900 W # 1104	MU3	CB	
15-14-253-122-0000	1590 S 900 W # 1103	MU3	CB	
15-14-253-123-0000	1590 S 900 W # 1102	MU3	CB	
15-14-253-124-0000	1590 S 900 W # 1101	MU3	CB	
15-14-253-125-0000	1590 S 900 W # 1305	MU3	CB	
15-14-253-126-0000	1590 S 900 W # 1304	MU3	CB	
15-14-253-127-0000	1590 S 900 W # 1303	MU3	CB	
15-14-253-128-0000	1590 S 900 W # 1302	MU3	CB	
15-14-253-129-0000	1590 S 900 W # 1301	MU3	CB	
15-14-253-130-0000	1590 S 900 W # 1406	MU3	CB	
15-14-253-131-0000	1590 S 900 W # 1405	MU3	CB	
15-14-253-132-0000	1590 S 900 W # 1404	MU3	CB	
15-14-253-133-0000	1590 S 900 W # 1403	MU3	CB	
15-14-253-134-0000	1590 S 900 W # 1402	MU3	CB	
15-14-253-135-0000	1590 S 900 W # 1401	MU3	CB	
15-14-253-136-0000	1590 S 900 W # 1201	MU3	CB	
15-14-253-137-0000	1590 S 900 W # 1202	MU3	CB	
15-14-253-138-0000	1590 S 900 W # 1203	MU3	CB	
15-14-253-139-0000	1590 S 900 W # 1204	MU3	CB	
15-14-253-140-0000	1590 S 900 W # 1205	MU3	CB	
15-14-253-141-0000	1590 S 900 W # 1206	MU3	CB	
15-14-409-008-0000	805 W LAYTON AVE	MU6	M1	
16-06-253-055-0000	249 S 400 E	MU8	R-MU	
16-06-253-056-0000	247 S 400 E	MU8	R-MU	
16-29-229-015-0000	2864 S HIGHLAND DR	MU2	RB	

# Exhibit “C”

Transitional Overlay Zone Map (Eliminated by this Ordinance)

# Transitional Overlay - Ordinance 54 of 1988



# Transitional Overlay - Ordinance 70 of 1992



# Transitional Overlay - Ord. 99 of 1994/26 of 1995



# Exhibit “D”

## Transitional Overlay Zone Legal Description (Eliminated by this Ordinance)

(Listed with original adopting ordinance, approximate location of property, and full legal description)

Ordinance 54 of 1988 – Applies to property at approximately 1320 S between 700 and 800 West. Beginning at a point 231.00 feet West and 70.65 feet North from the Southeast corner of Section 11, Township 1 South, Range 1 West, Salt Lake Base and Meridian, said point being located on the west right-of-way line of 700 West Street, running thence West 733.74 feet along the North boundary line of the "M-1A" zone to the East right-of-way line of 800 West Street, thence North 167.35 feet along said right-of-way line, thence East 75.00 feet, thence North 25.00 feet, thence East 66.67 feet, thence South 30.90 feet, thence East 66.66 feet, thence North 30.90 feet, thence East 66.67 feet, thence South 15.20 feet, thence East 90.00 feet, thence South 55.90 feet, thence East 54.00 feet, thence North 41.10 feet, thence East 57.00 feet, thence South 37.90 feet, thence East 258 feet to the West right-of-way line of 700 West Street, thence South 124.45 feet along said right-of-way line to the point of beginning.

Ordinance 70 of 1992 – Applies to property within the block bounded by 800 and 900 South, and 200 East and Roberta Street.

Commencing at the northwest corner of Lot 4 Block 1 Plat A, Salt Lake Survey, then south 5 rods, then east 8 rods, then north 6 rods, then west 8 rods, then south 1 rod to the beginning.

Together with: Lots 15, 16, 17, 18, 19, 20, 21, and 22 of Block 2 City Hall Subdivision. Together with: West 45 feet of lot 31, 32, and 33, block 2, City Hall Subdivision.

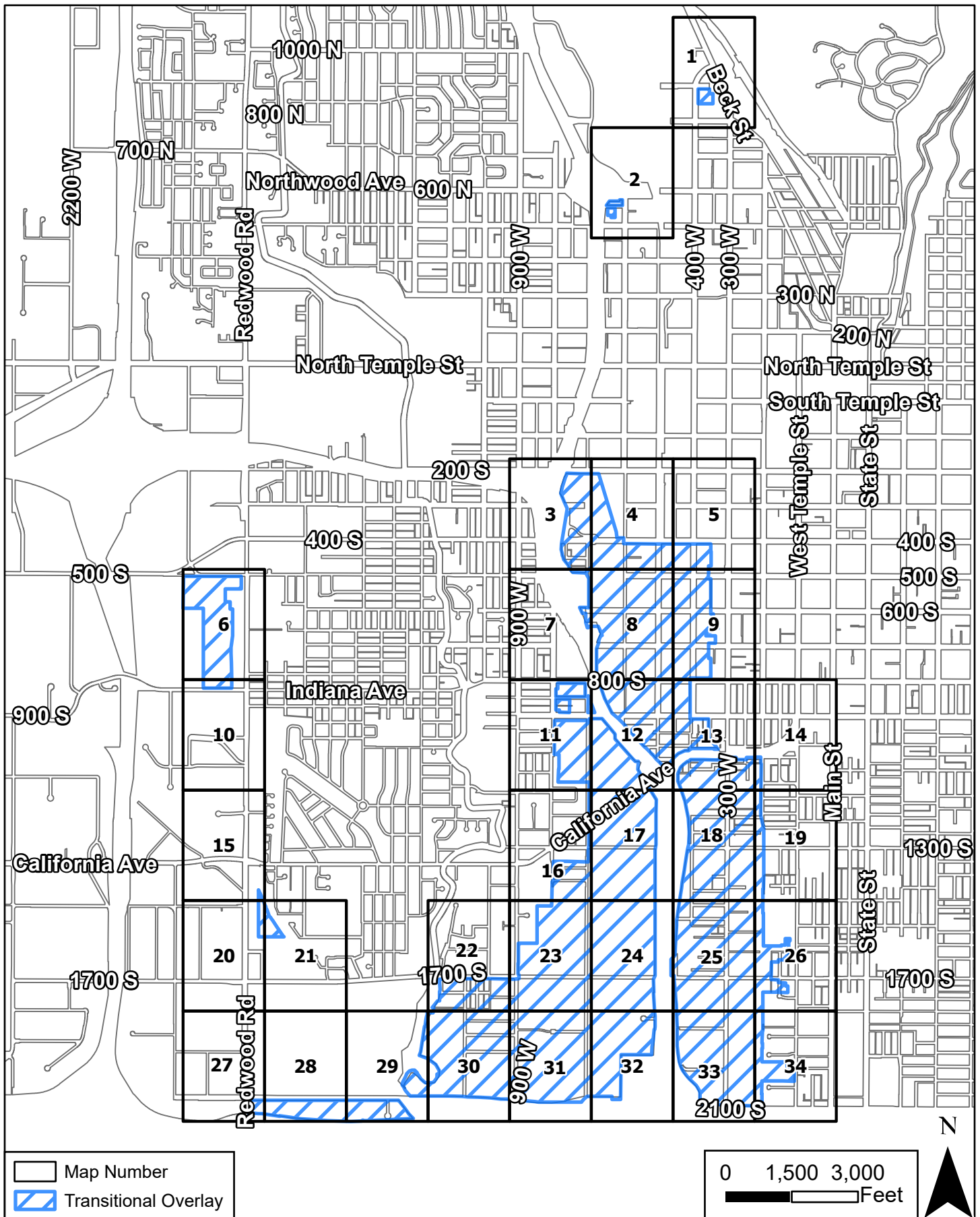
Ordinance 99 of 1994 as legally described below and Ordinance 26 of 1995 as depicted on the Northwest Quadrant Zoning Map - Applies to property at approximately 5820 W California Avenue.

Beginning at the south center section of Section 11, Township 1 South Range 2 West, Salt Lake Base and Meridian; thence north to the south R. O. W. line of the Union Pacific railroad corridor approximately 3675 feet; thence east along said Union Pacific Railroad corridor approximately 1080 feet to a utility corridor; thence south along said utility corridor approximately 3675 feet to the center of 1300 South Street; thence west along the centerline of 1300 South Street approximately 1080 feet to the point of beginning.

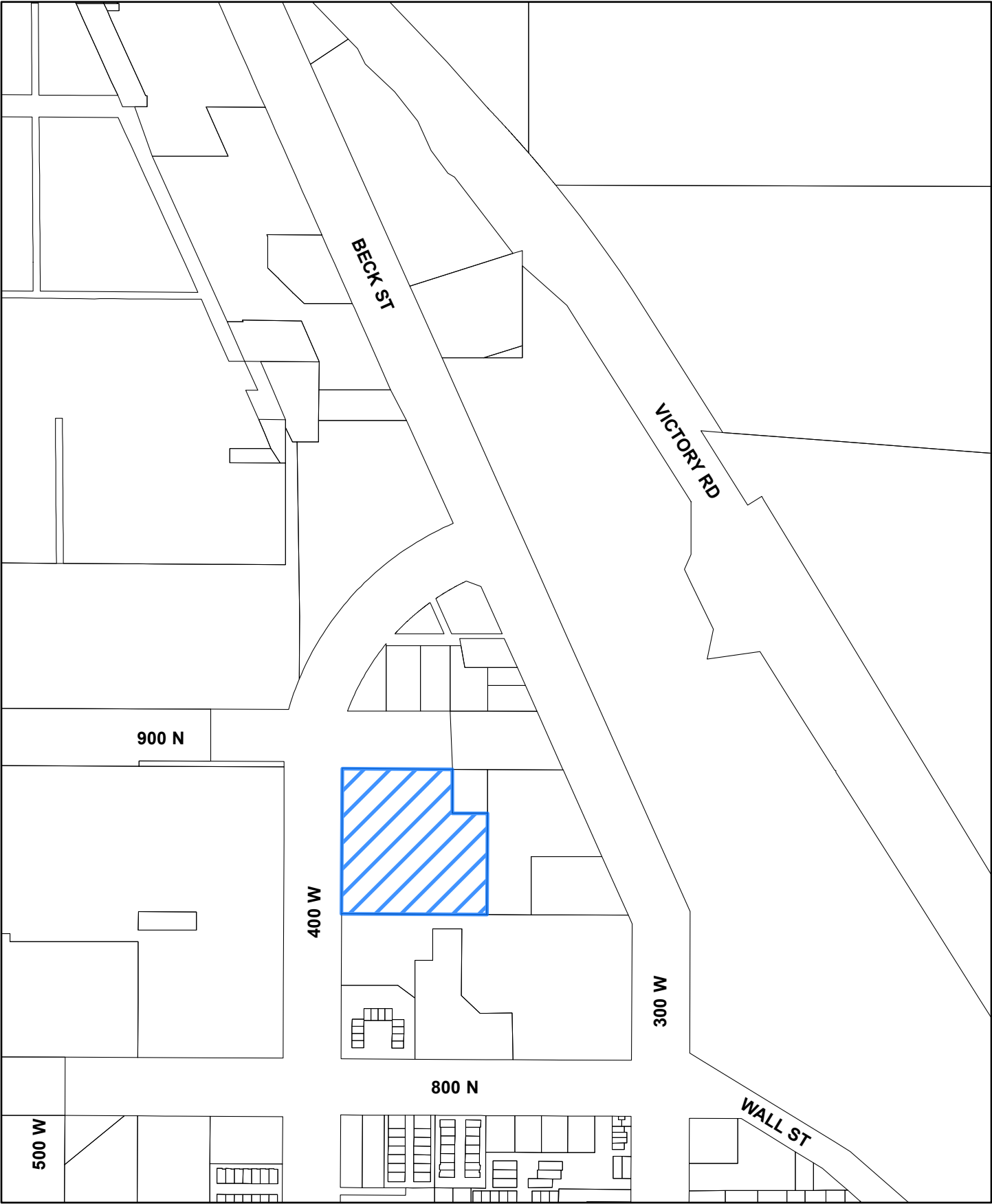
# Exhibit “E”

Transitional Overlay Zone Map (Adopted by this Ordinance)

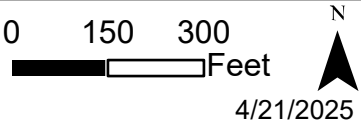
# Transitional Overlay - Map Index



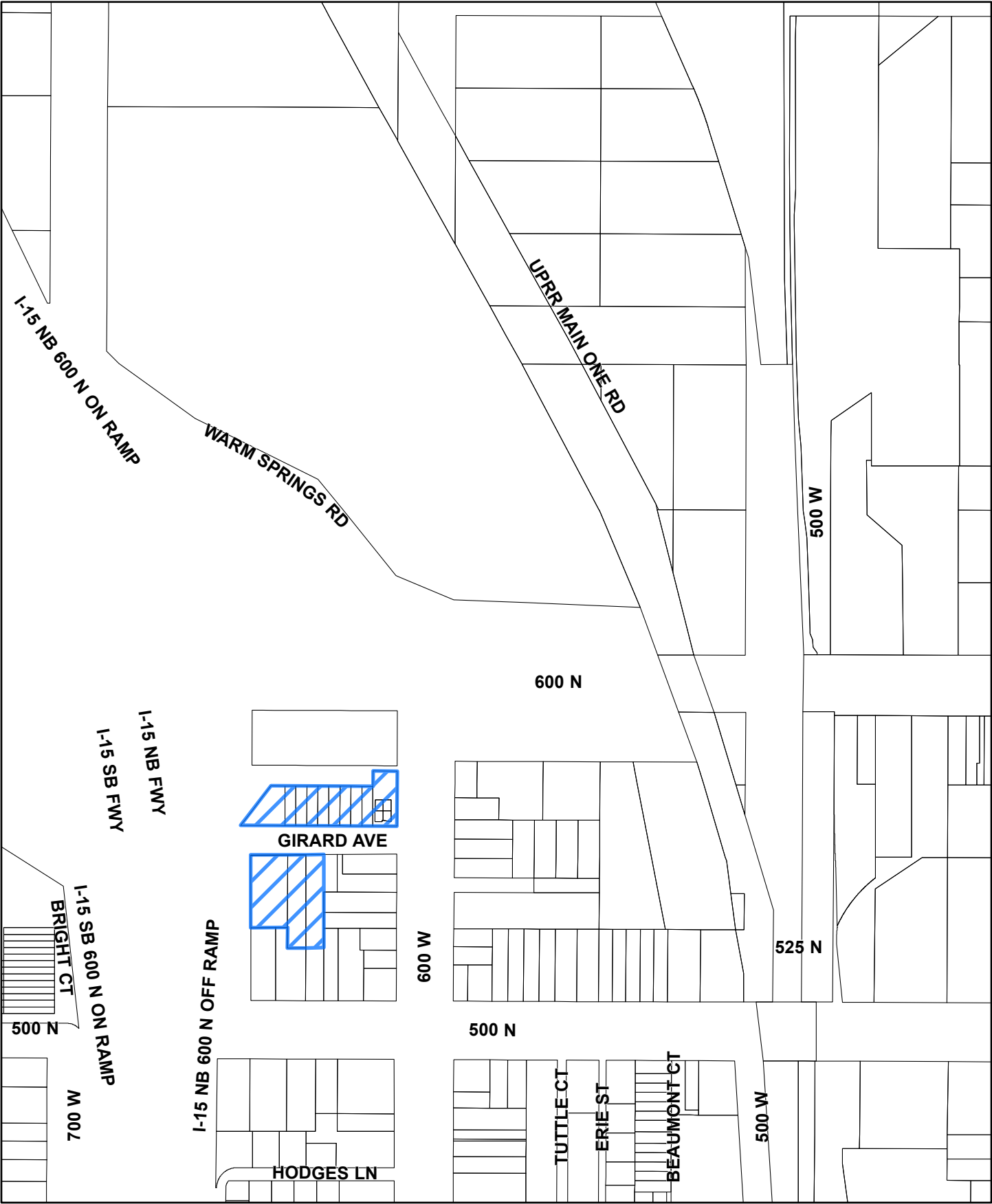
# Transitional Overlay: Map 1



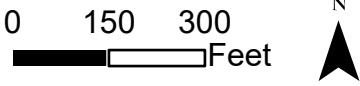
 Transitional Overlay



# Transitional Overlay: Map 2

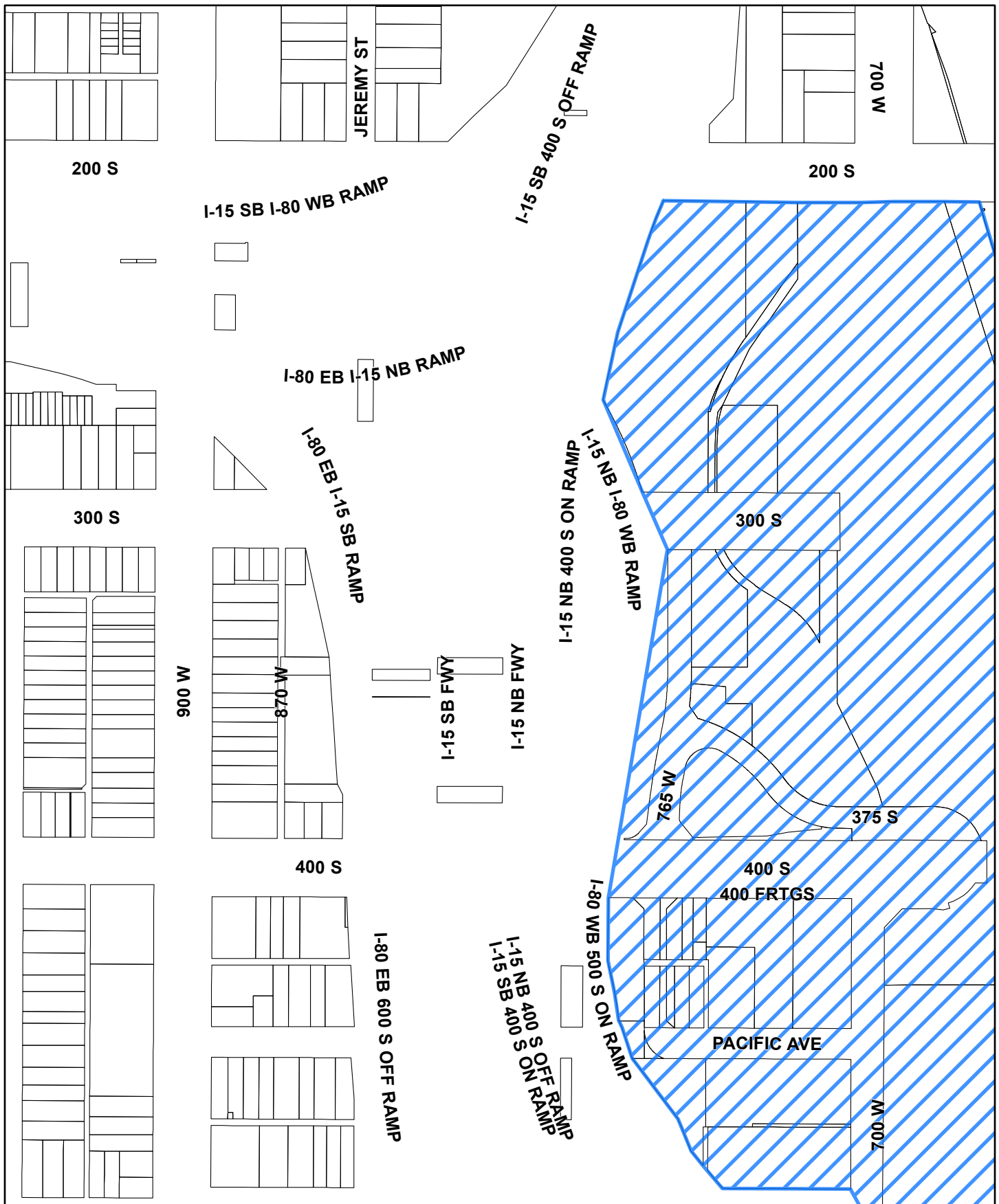


 Transitional Overlay



4/21/2025

# Transitional Overlay: Map 3



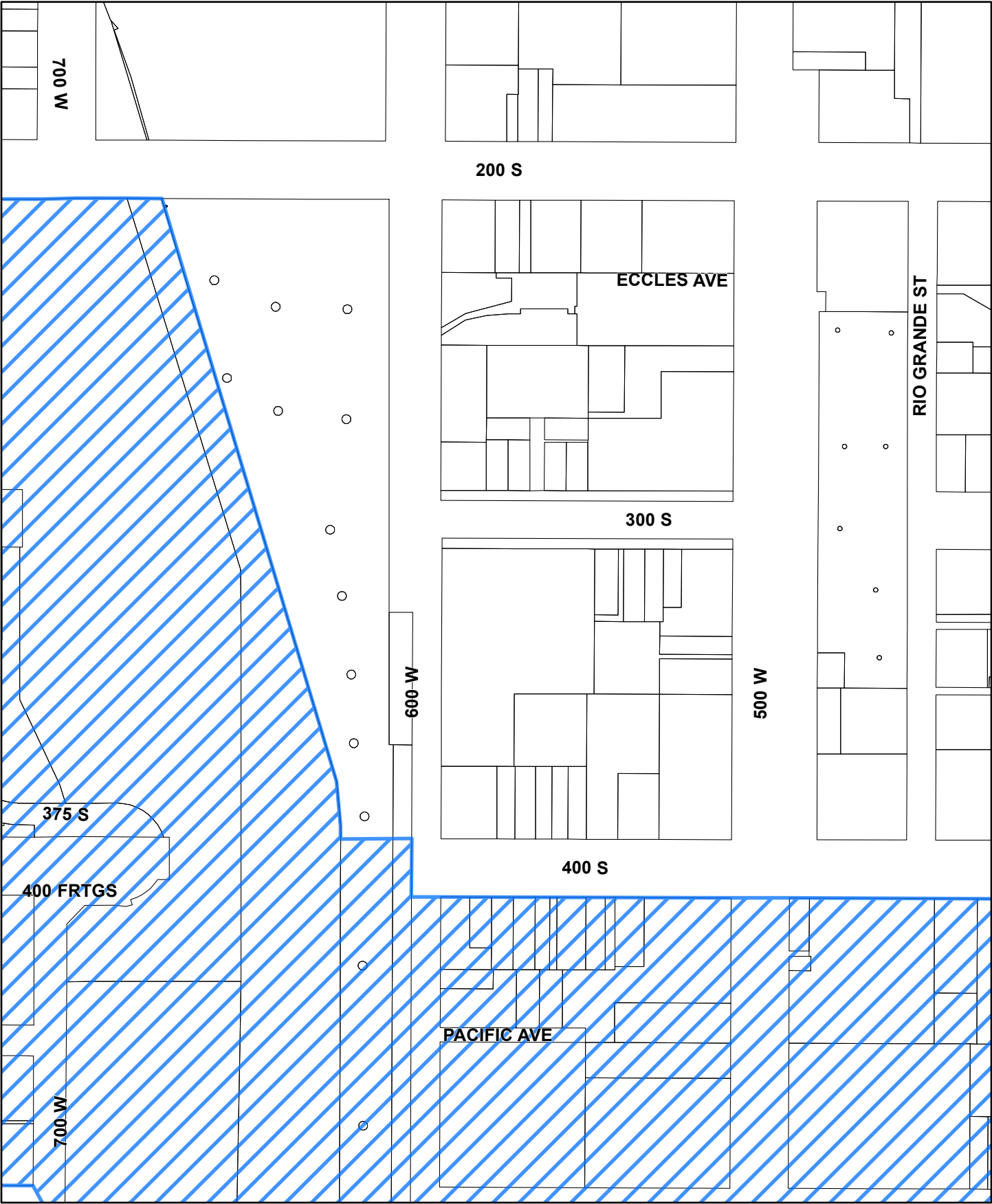
 Transitional Overlay

0 150 300  
Feet

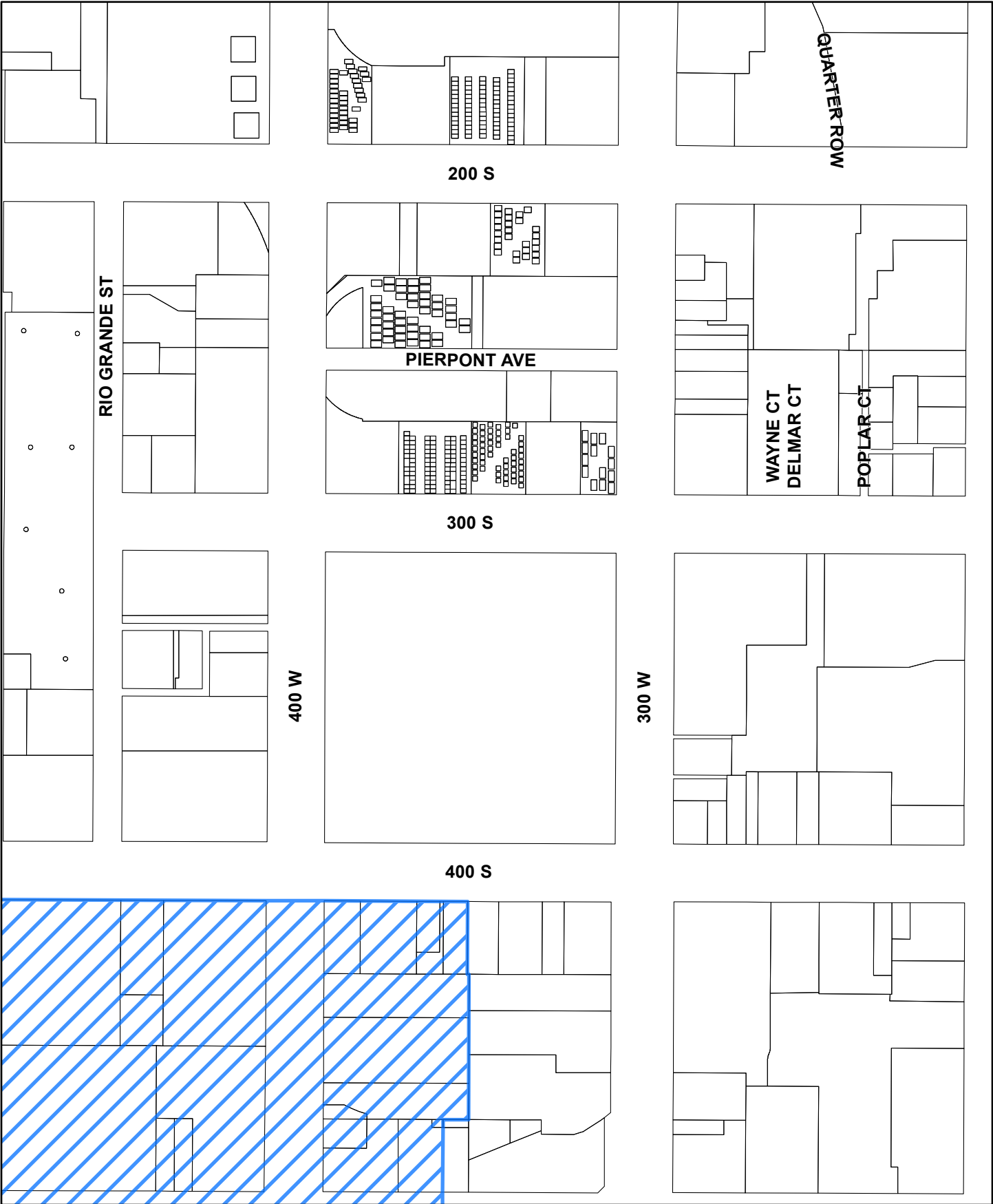


4/21/2025

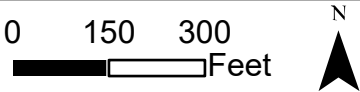
# Transitional Overlay: Map 4



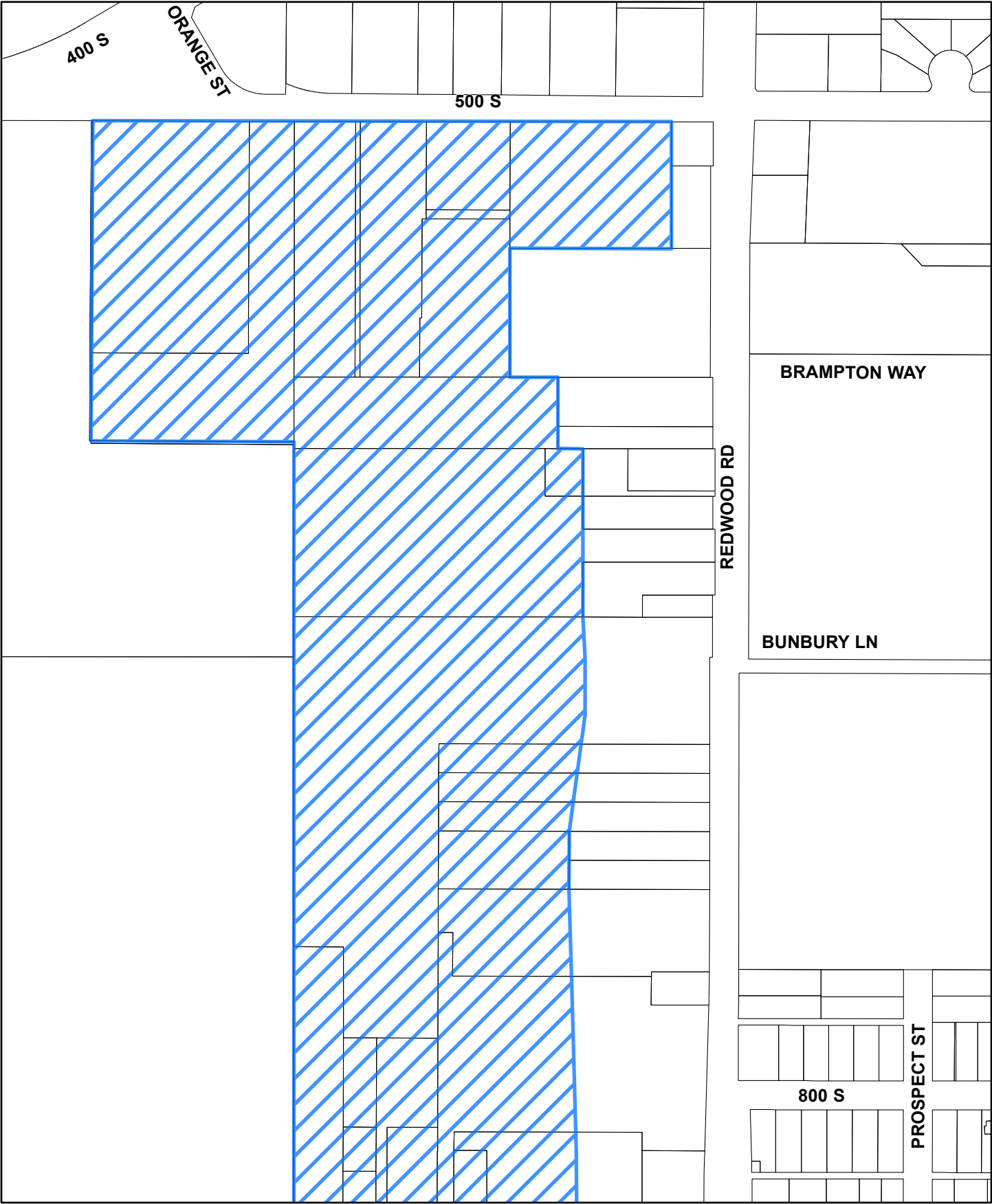
# Transitional Overlay: Map 5



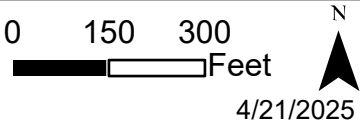
 Transitional Overlay



# Transitional Overlay: Map 6

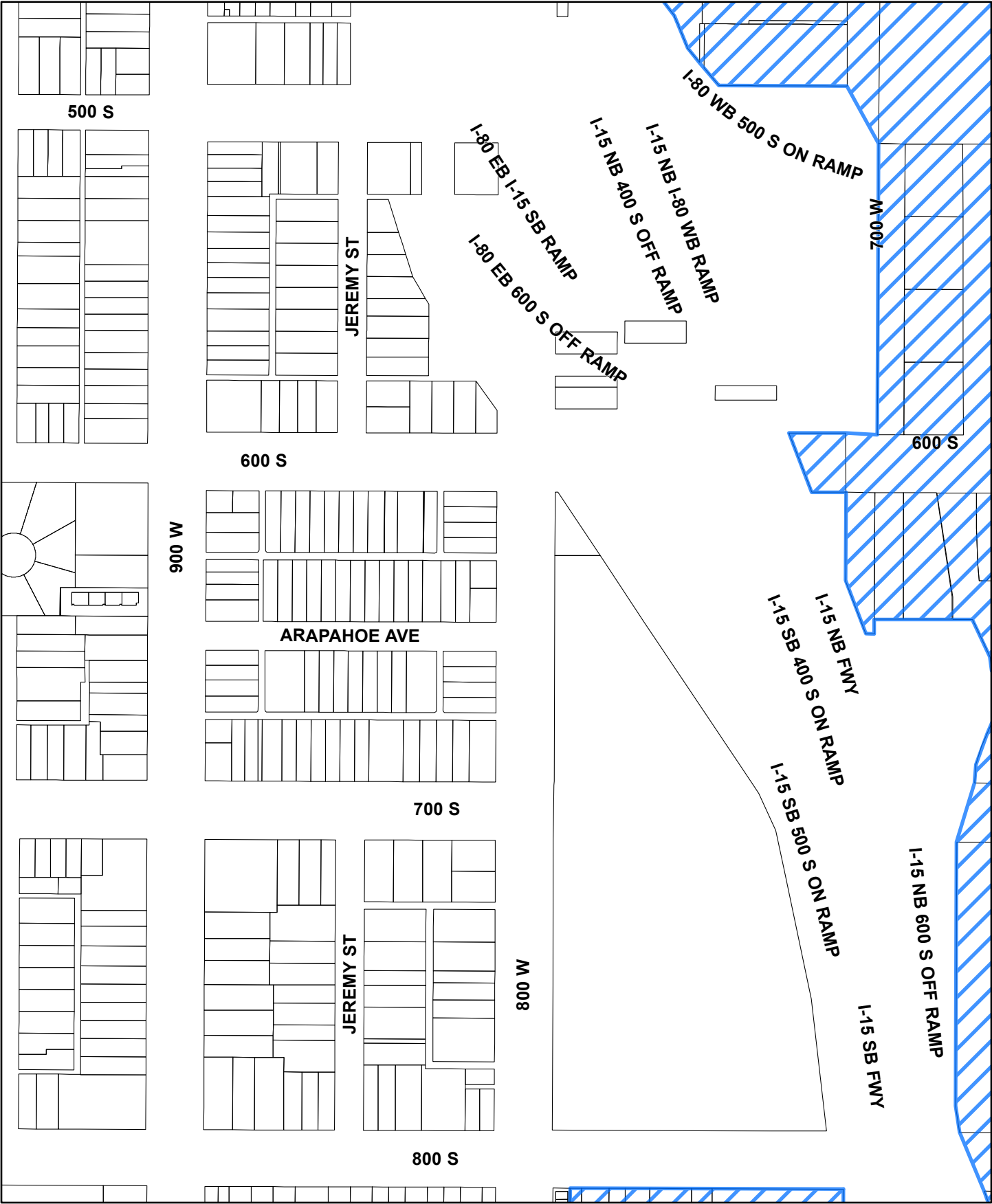


 Transitional Overlay

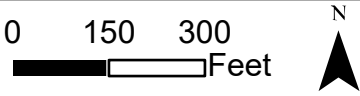


4/21/2025

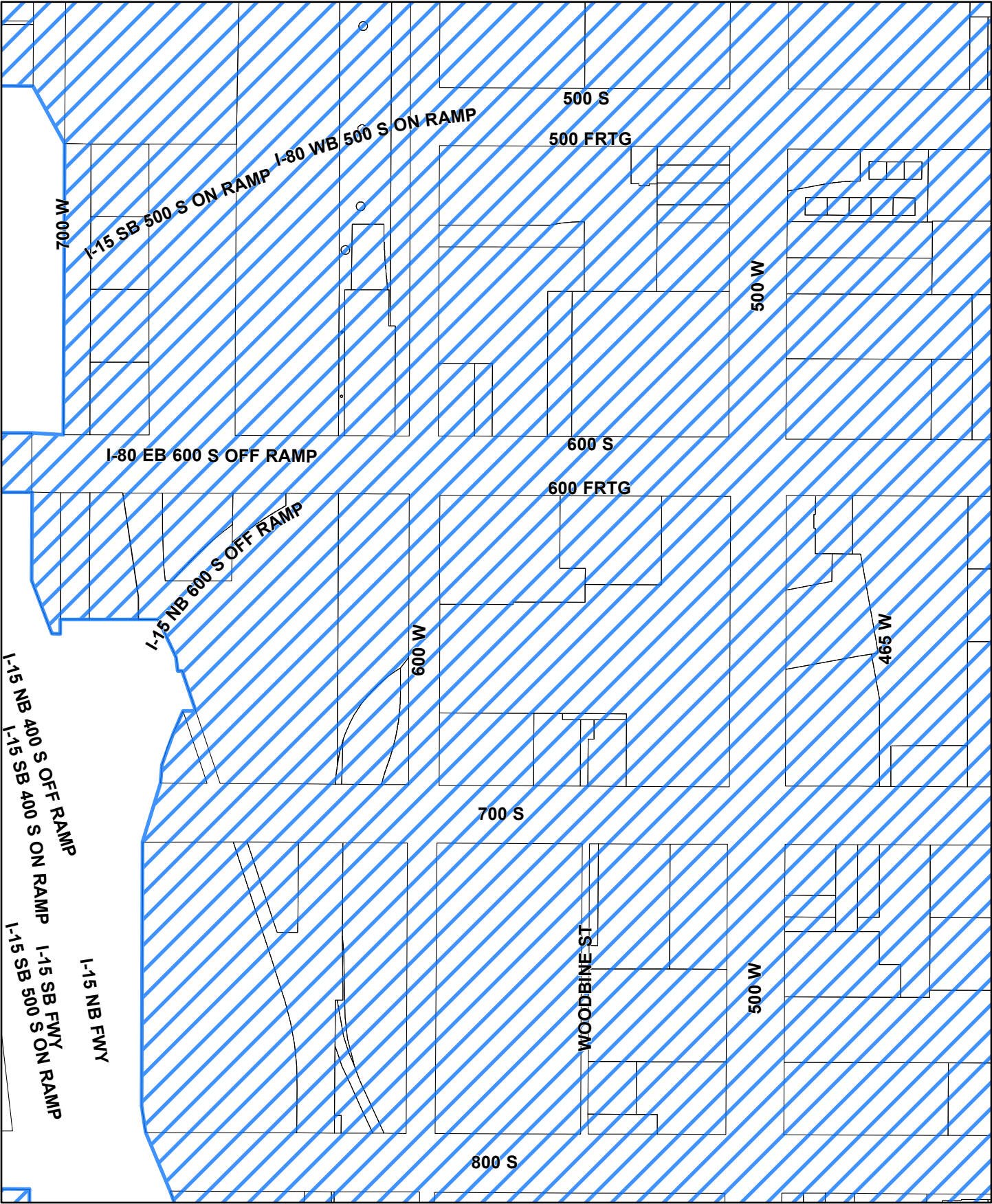
# Transitional Overlay: Map 7



 Transitional Overlay



# Transitional Overlay: Map 8



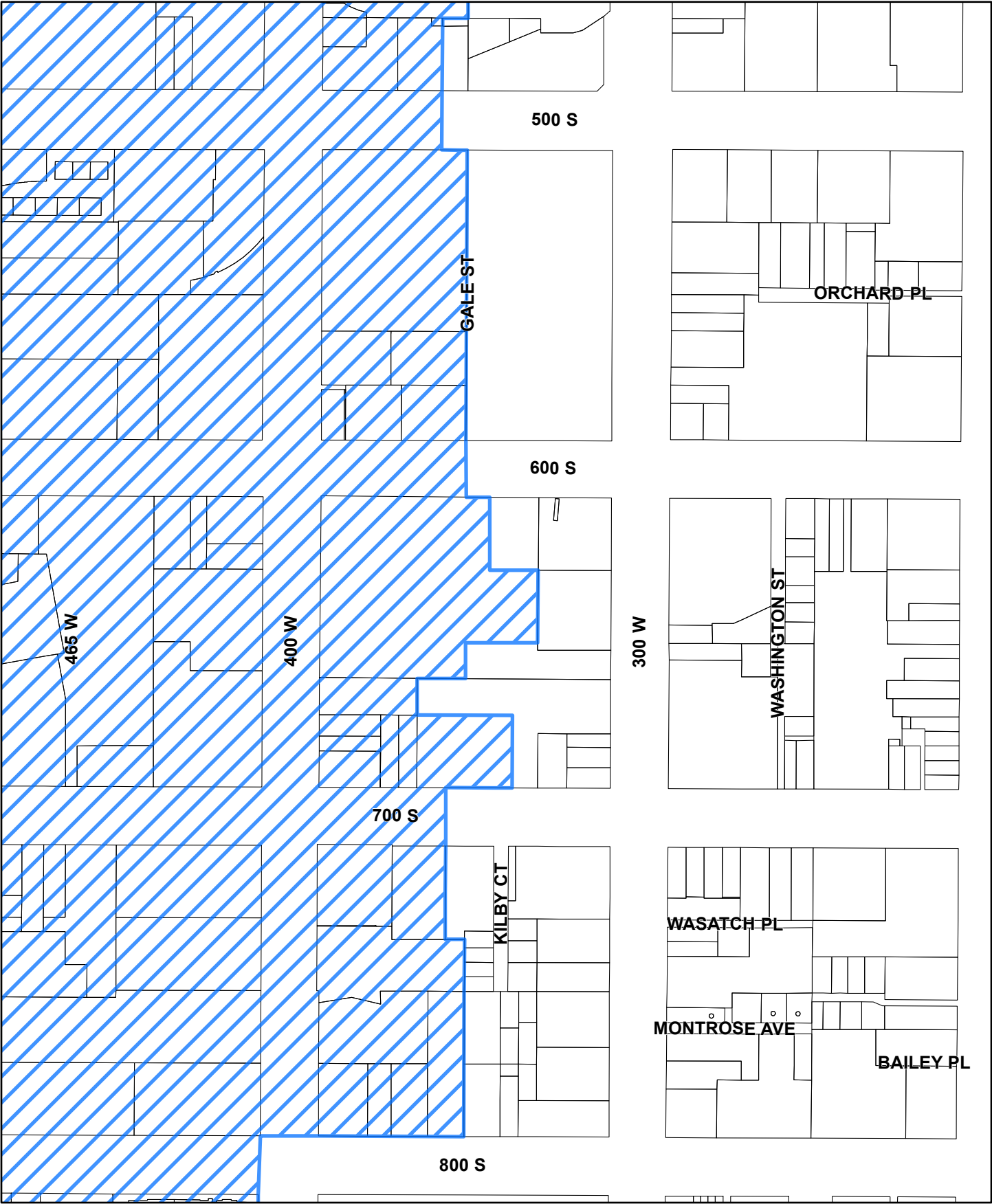
 Transitional Overlay

0 150 300  
Feet

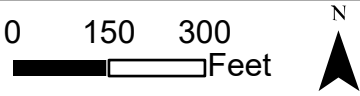


4/21/2025

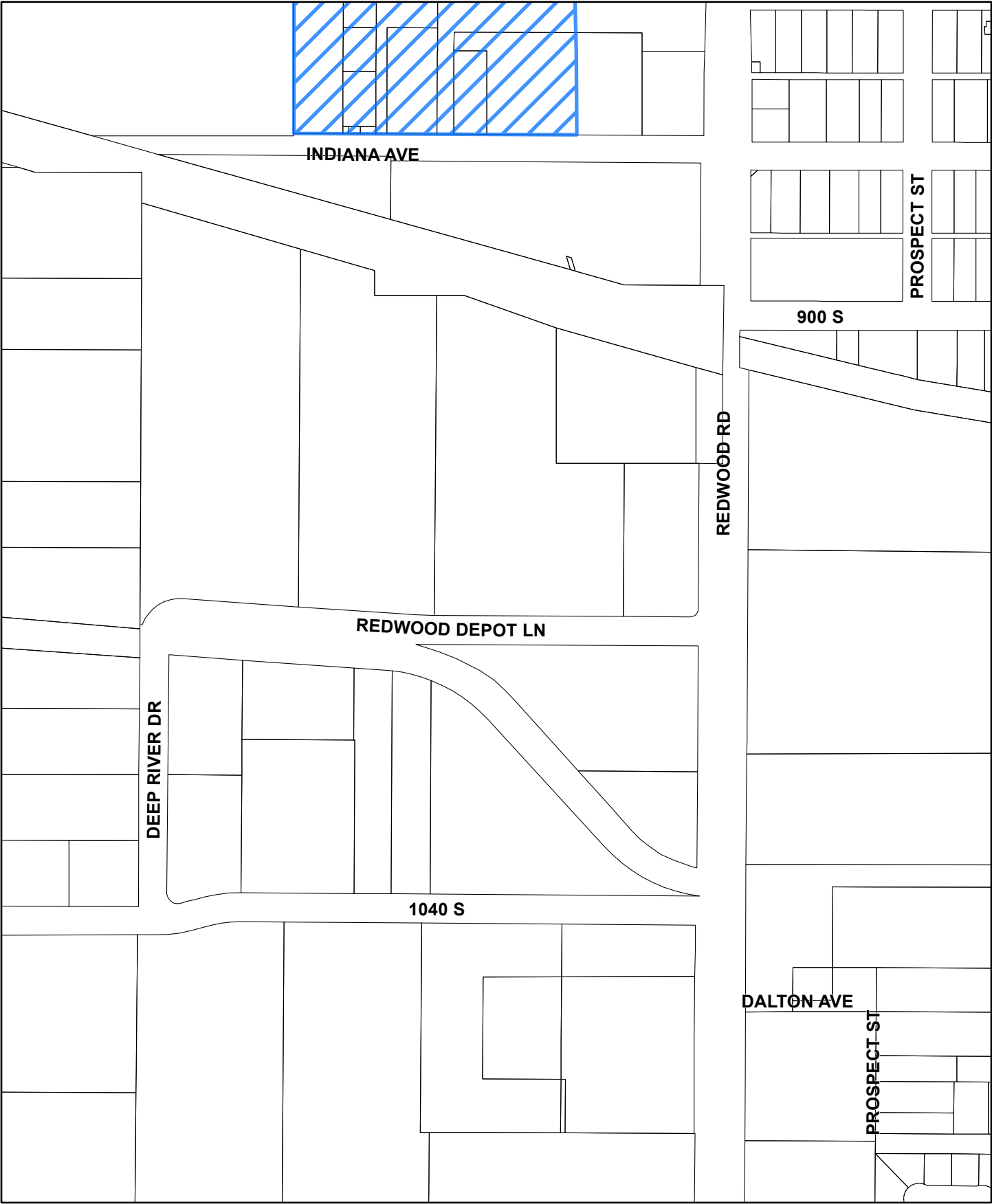
# Transitional Overlay: Map 9



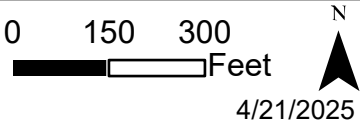
 Transitional Overlay



# Transitional Overlay: Map 10



 Transitional Overlay



4/21/2025

# Transitional Overlay: Map 11



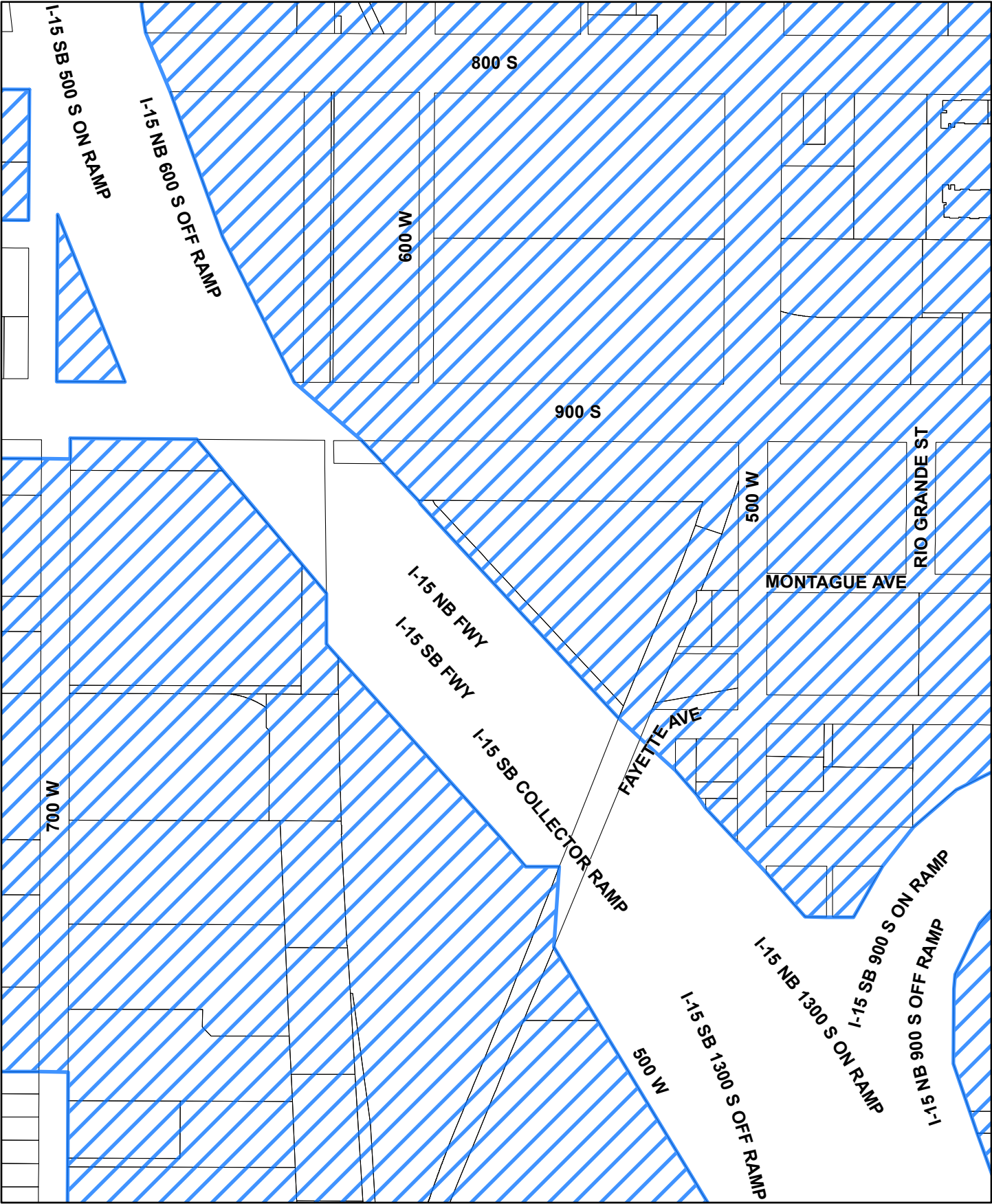
 Transitional Overlay

0 150 300  
Feet

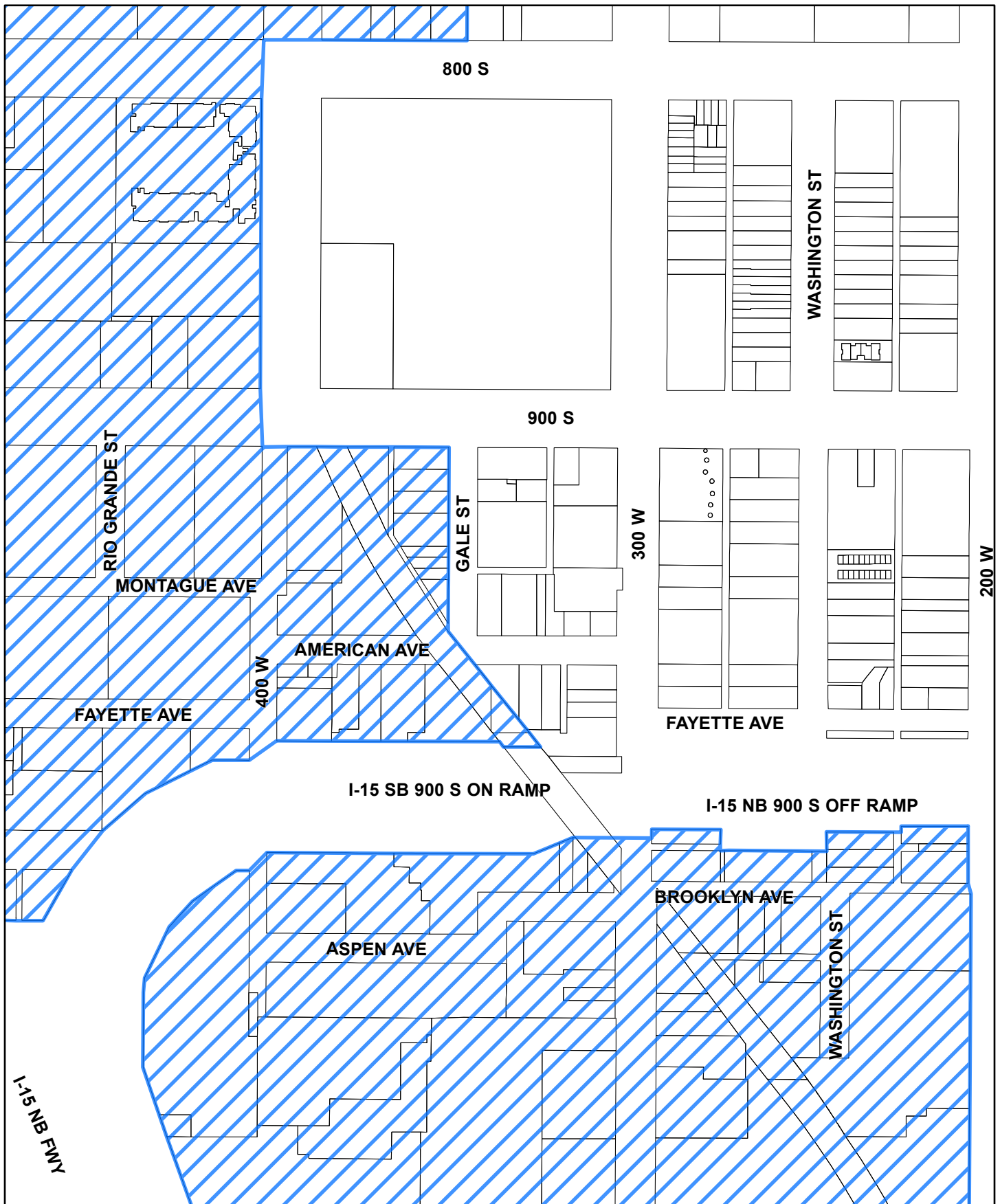


4/21/2025

# Transitional Overlay: Map 12



# Transitional Overlay: Map 13



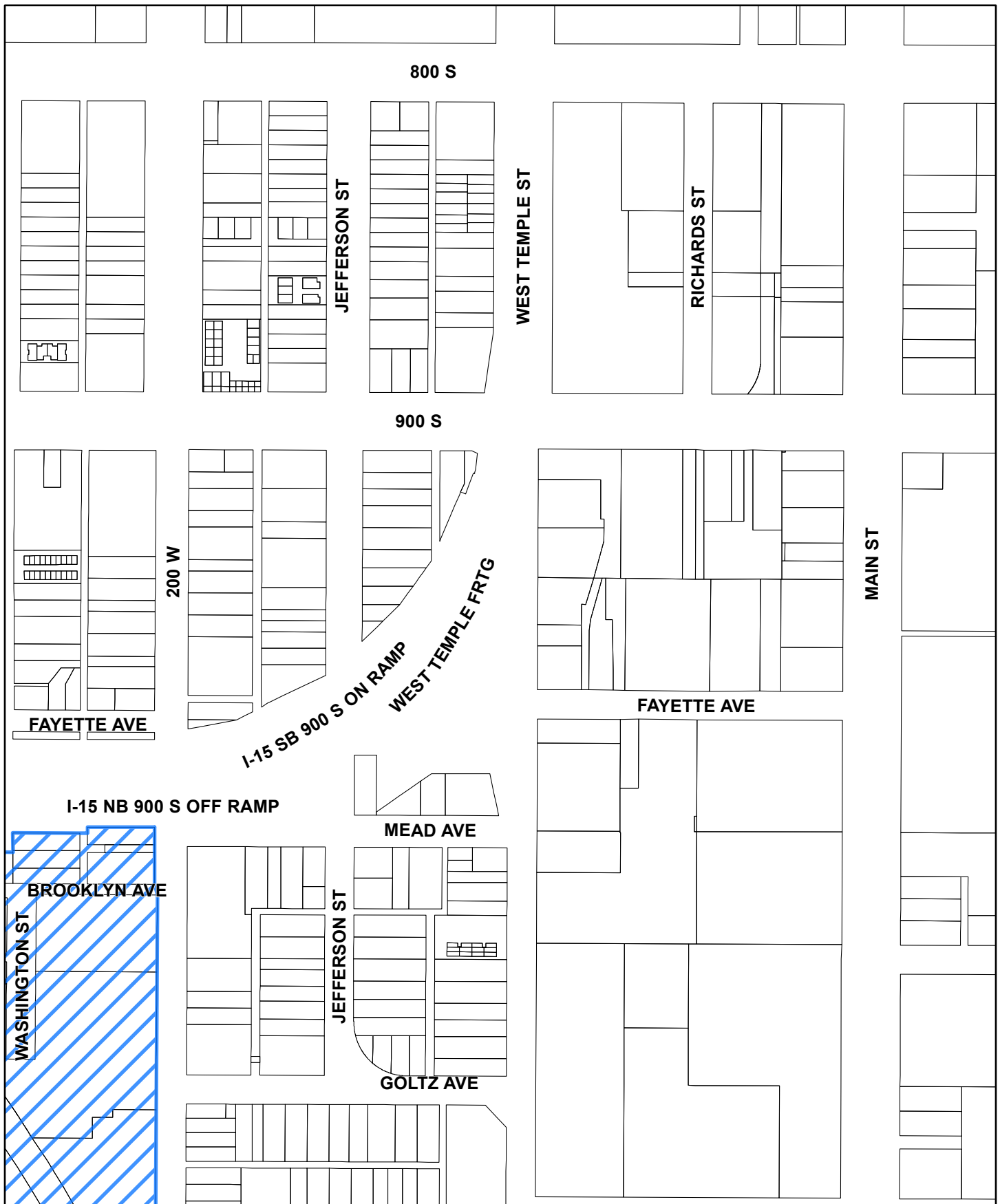
 Transitional Overlay

0 150 300  
Feet



4/21/2025

# Transitional Overlay: Map 14



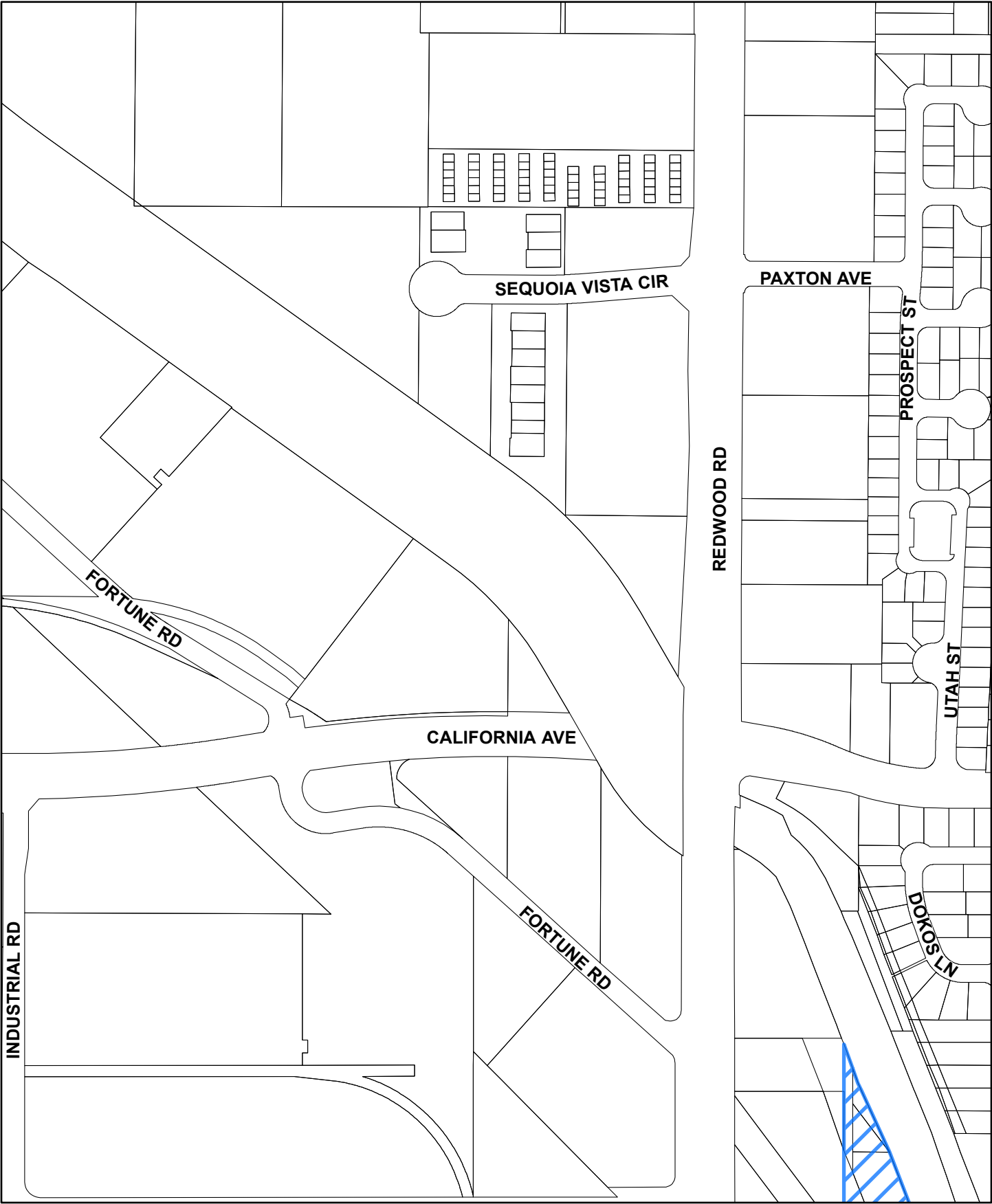
 Transitional Overlay

0 150 300  
Feet

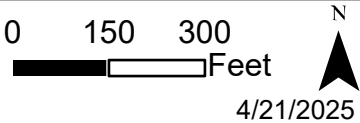


4/21/2025

# Transitional Overlay: Map 15

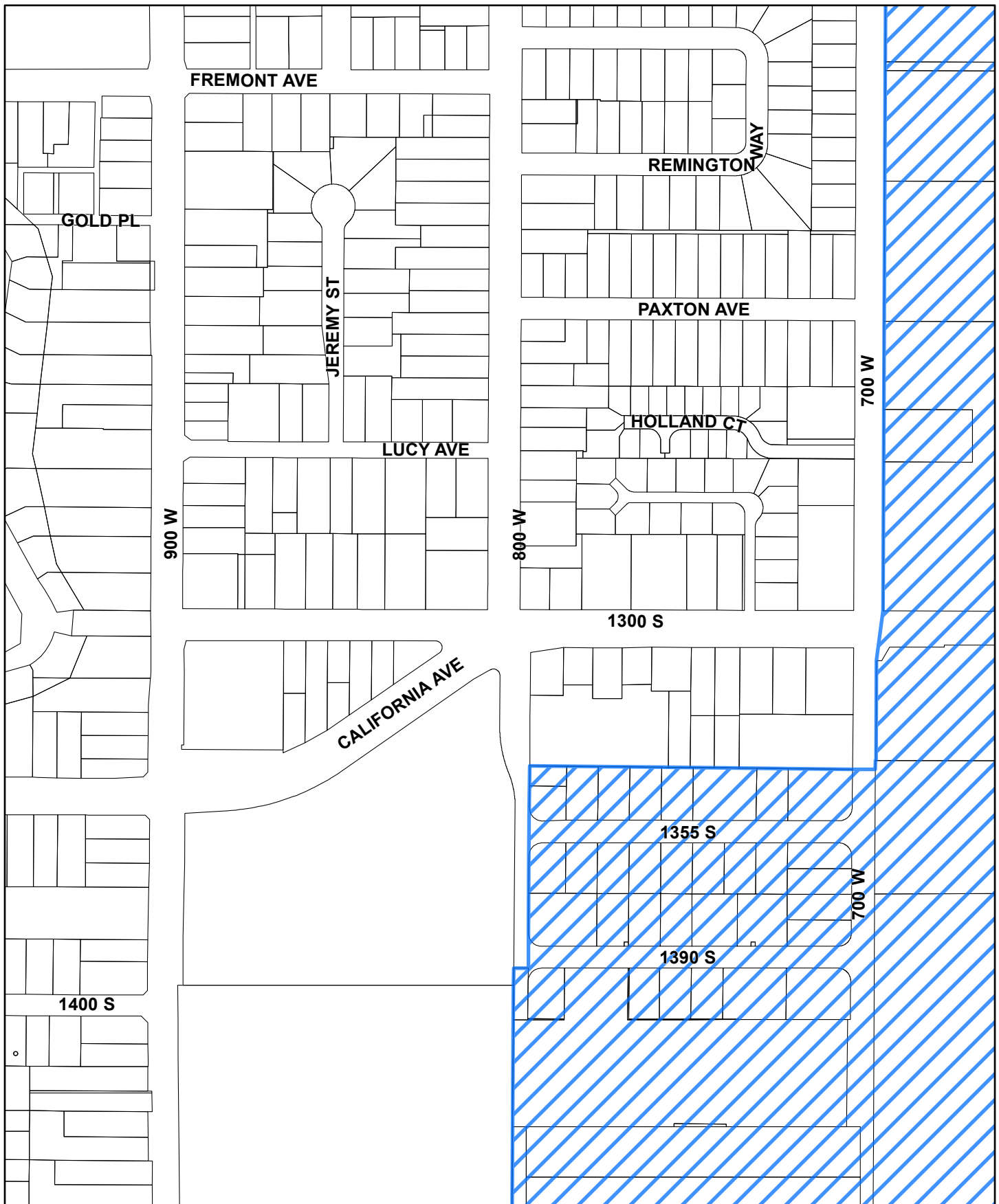


 Transitional Overlay



4/21/2025

# Transitional Overlay: Map 16



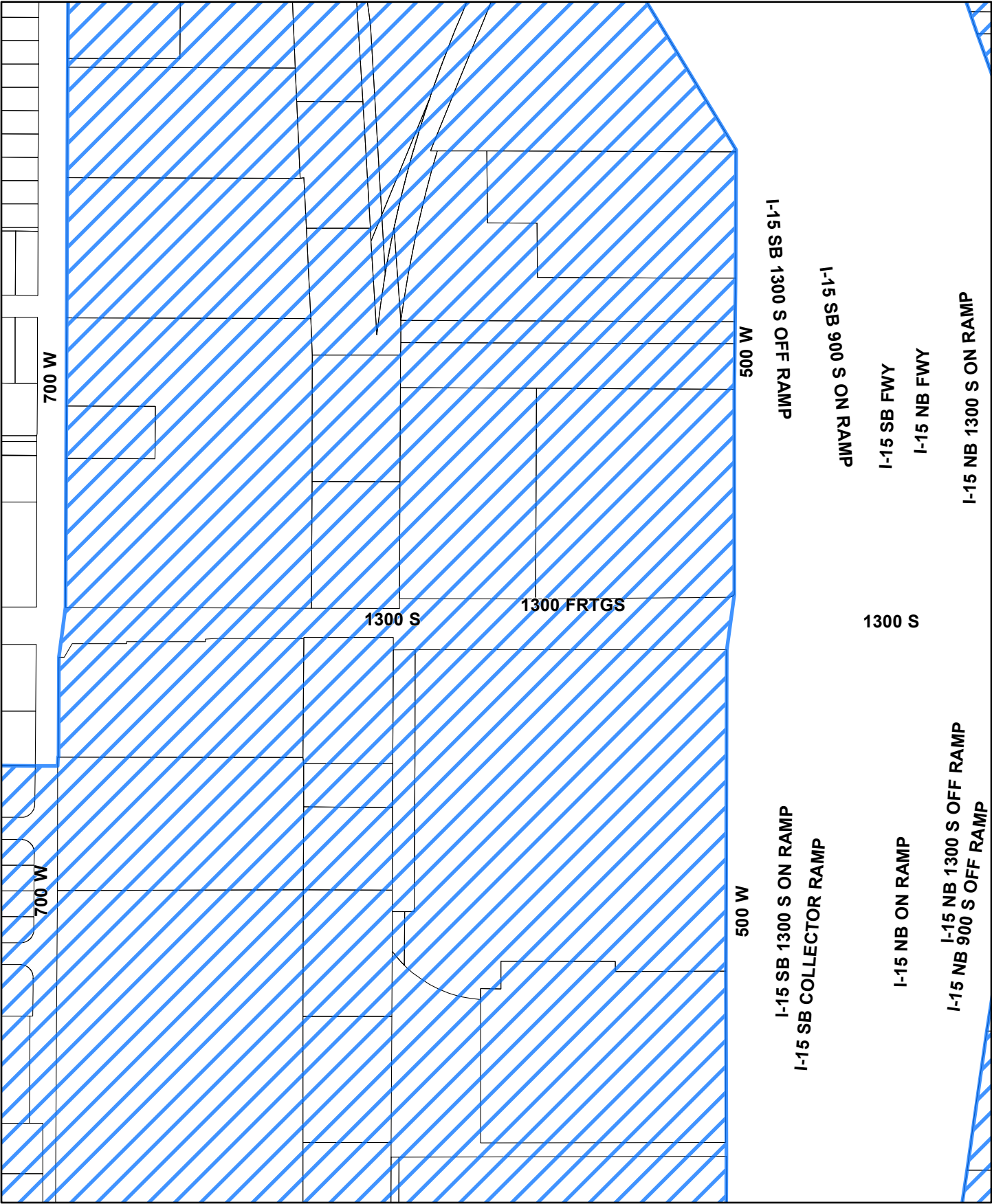
 Transitional Overlay

0 150 300  
Feet

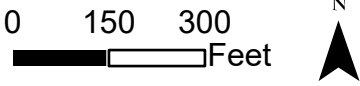


4/21/2025

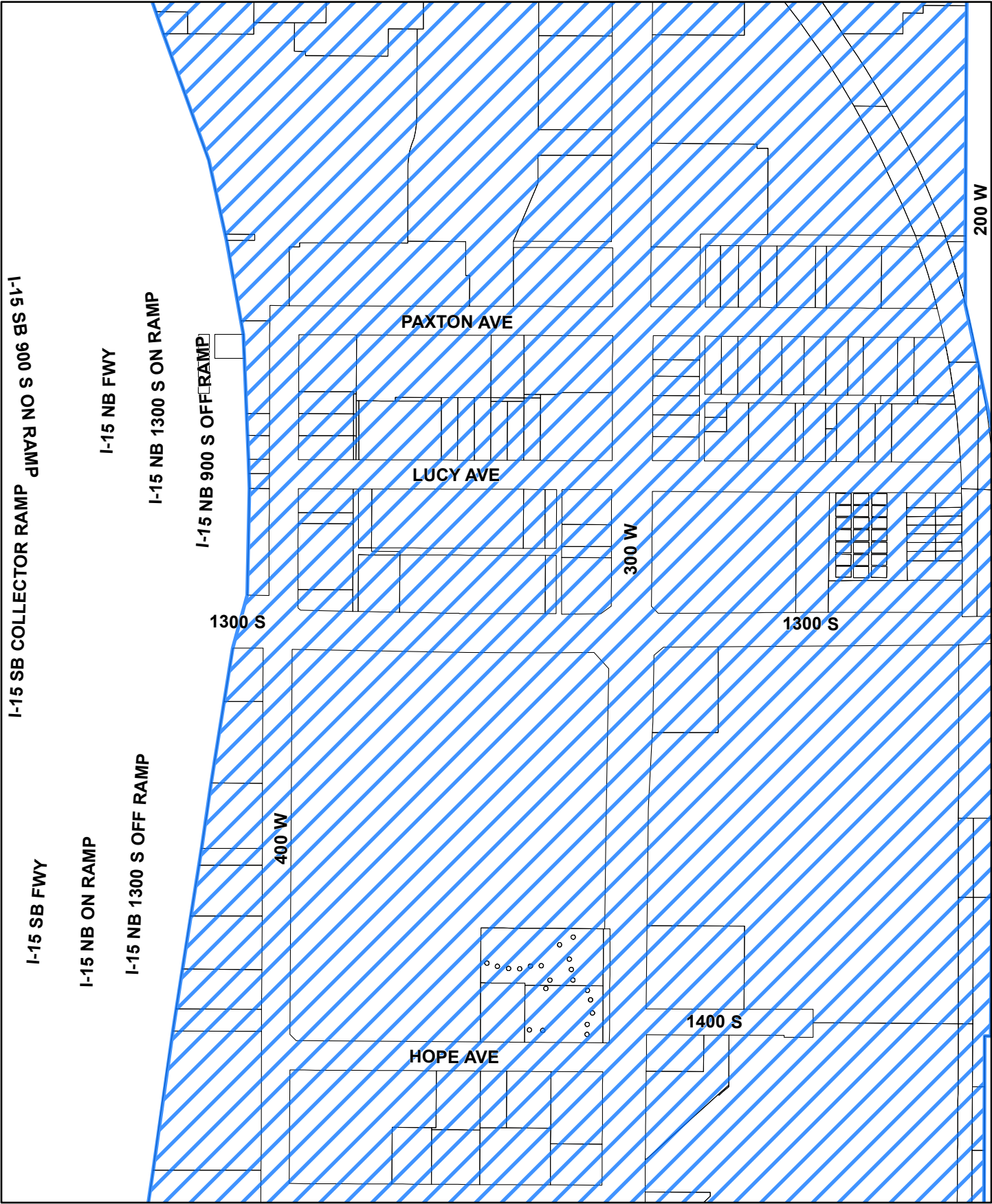
# Transitional Overlay: Map 17



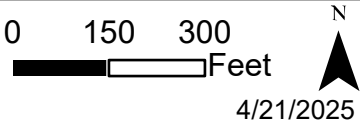
 Transitional Overlay



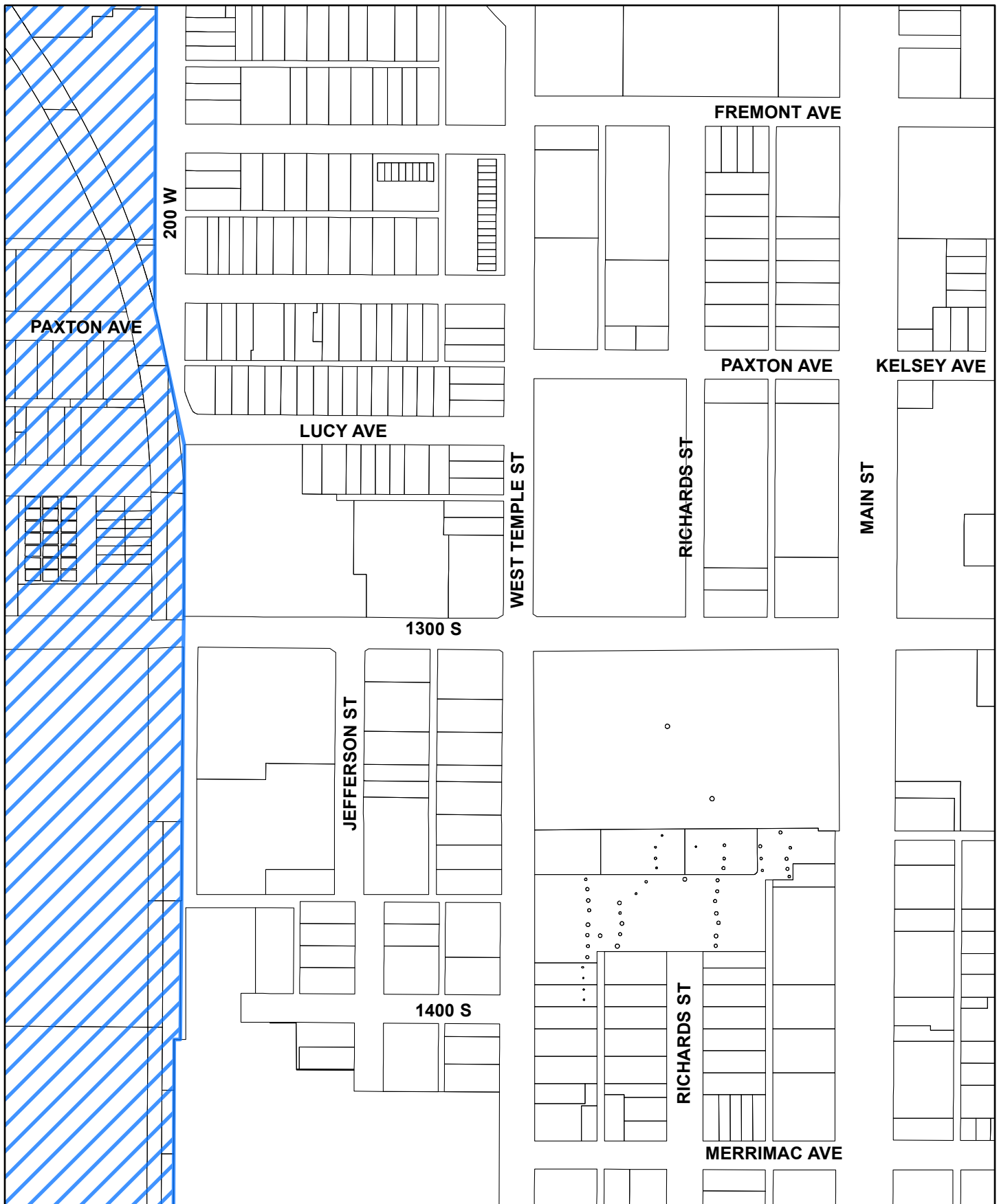
# Transitional Overlay: Map 18



 Transitional Overlay



# Transitional Overlay: Map 19



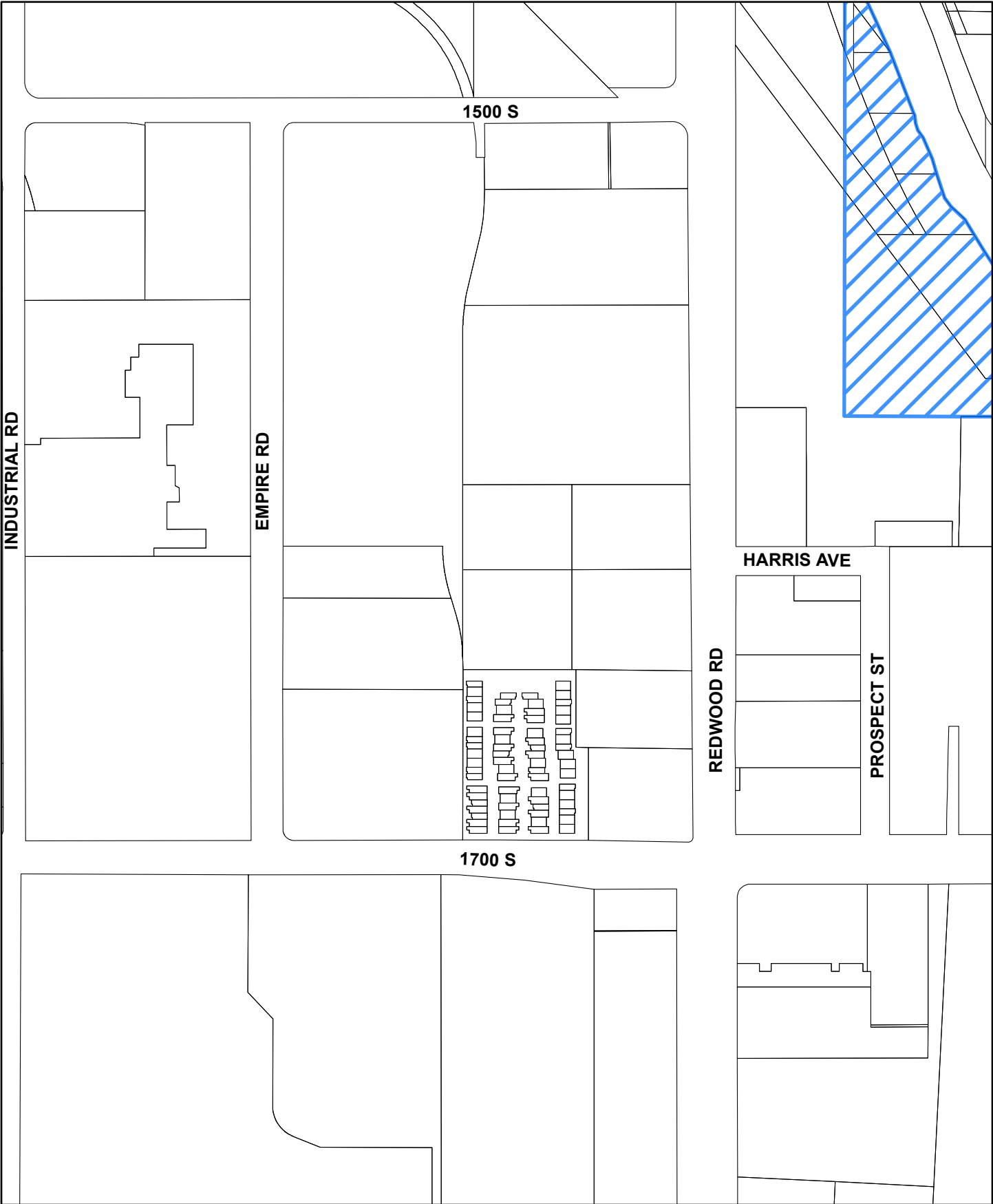
 Transitional Overlay

0 150 300  
Feet

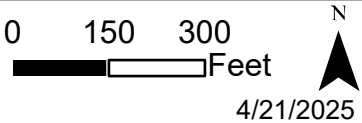


4/21/2025

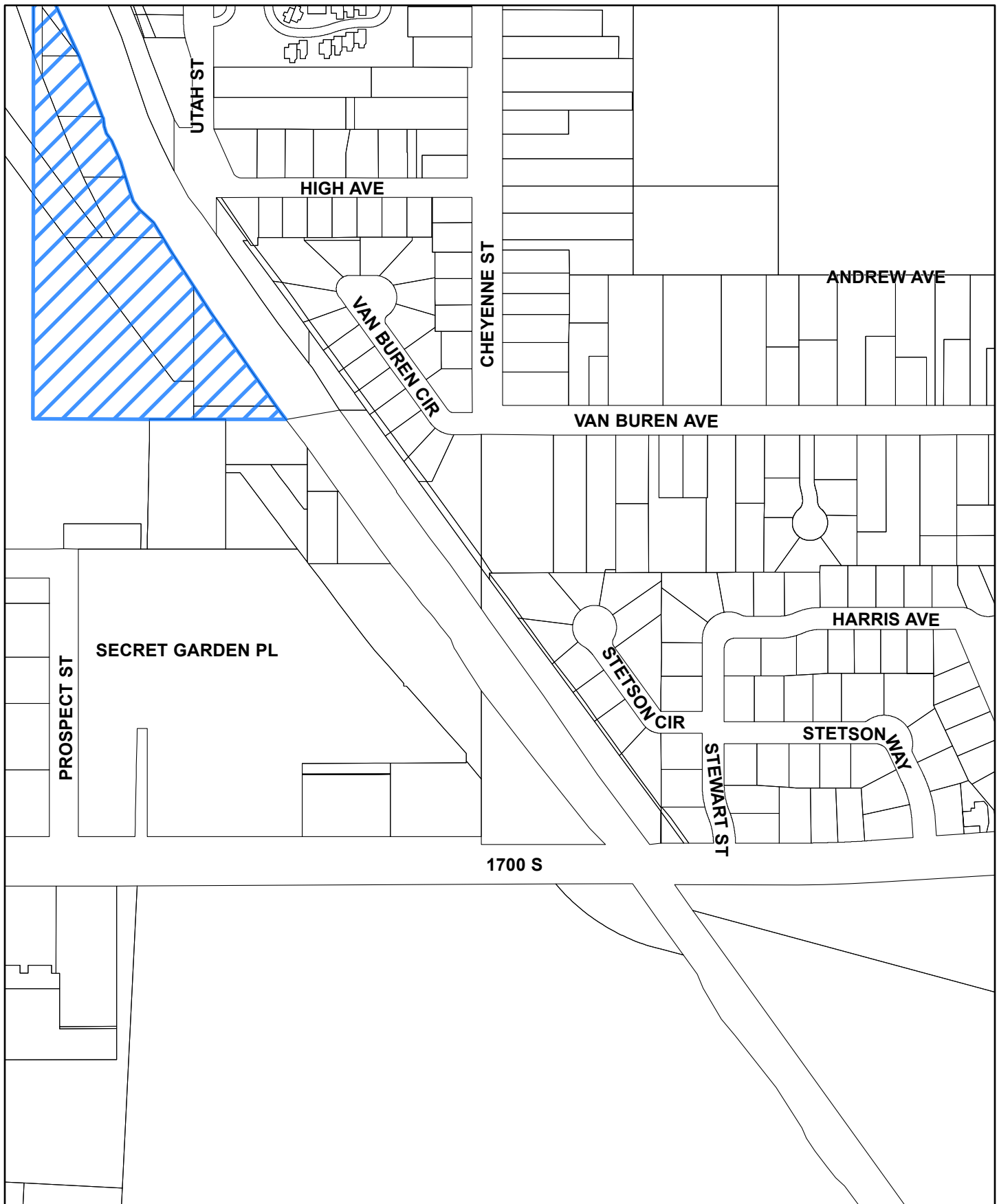
# Transitional Overlay: Map 20




 Transitional Overlay



# Transitional Overlay: Map 21



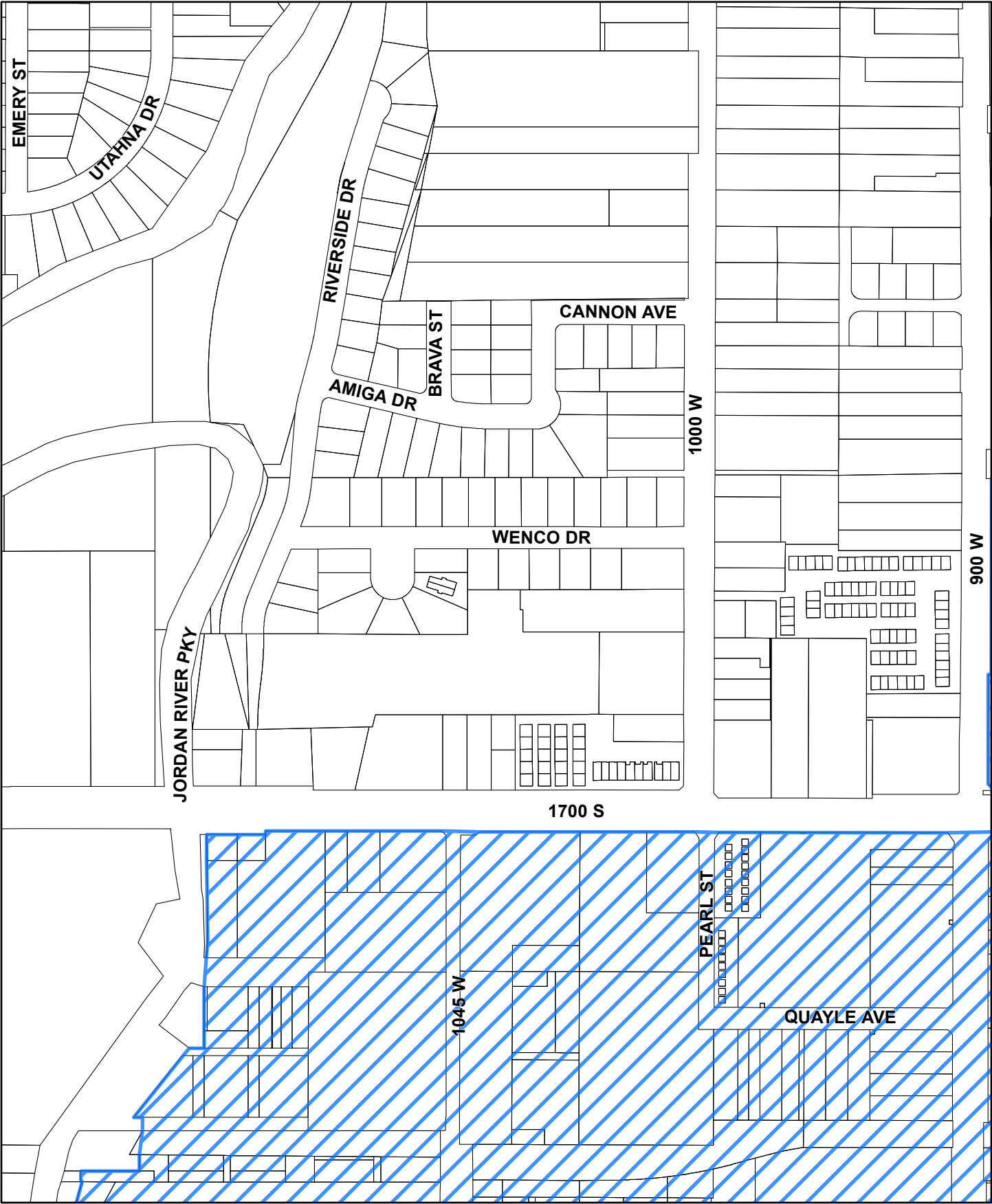
 Transitional Overlay

0 150 300  
 Feet

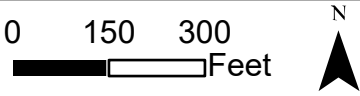


4/21/2025

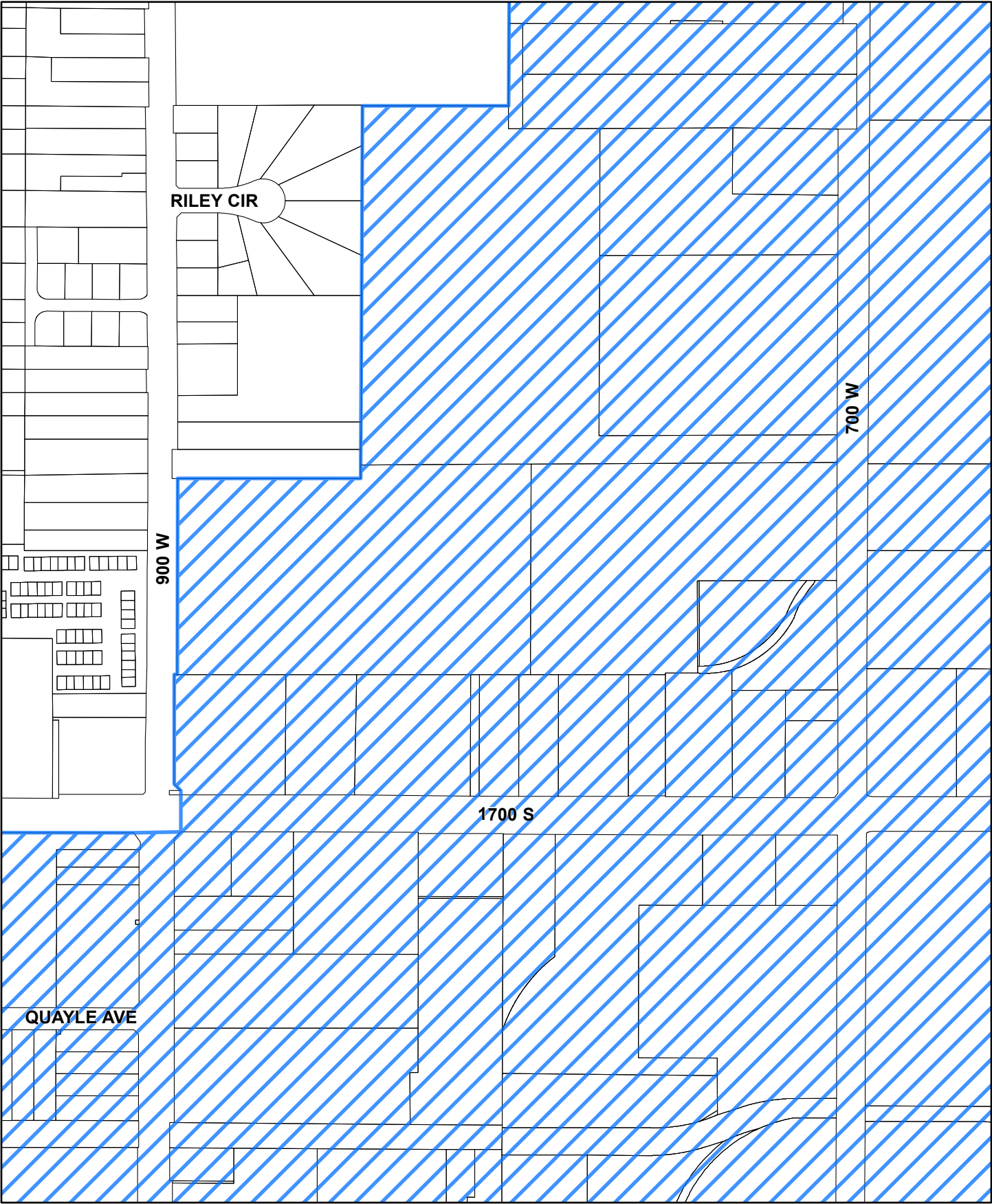
# Transitional Overlay: Map 22



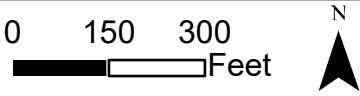
 Transitional Overlay



# Transitional Overlay: Map 23

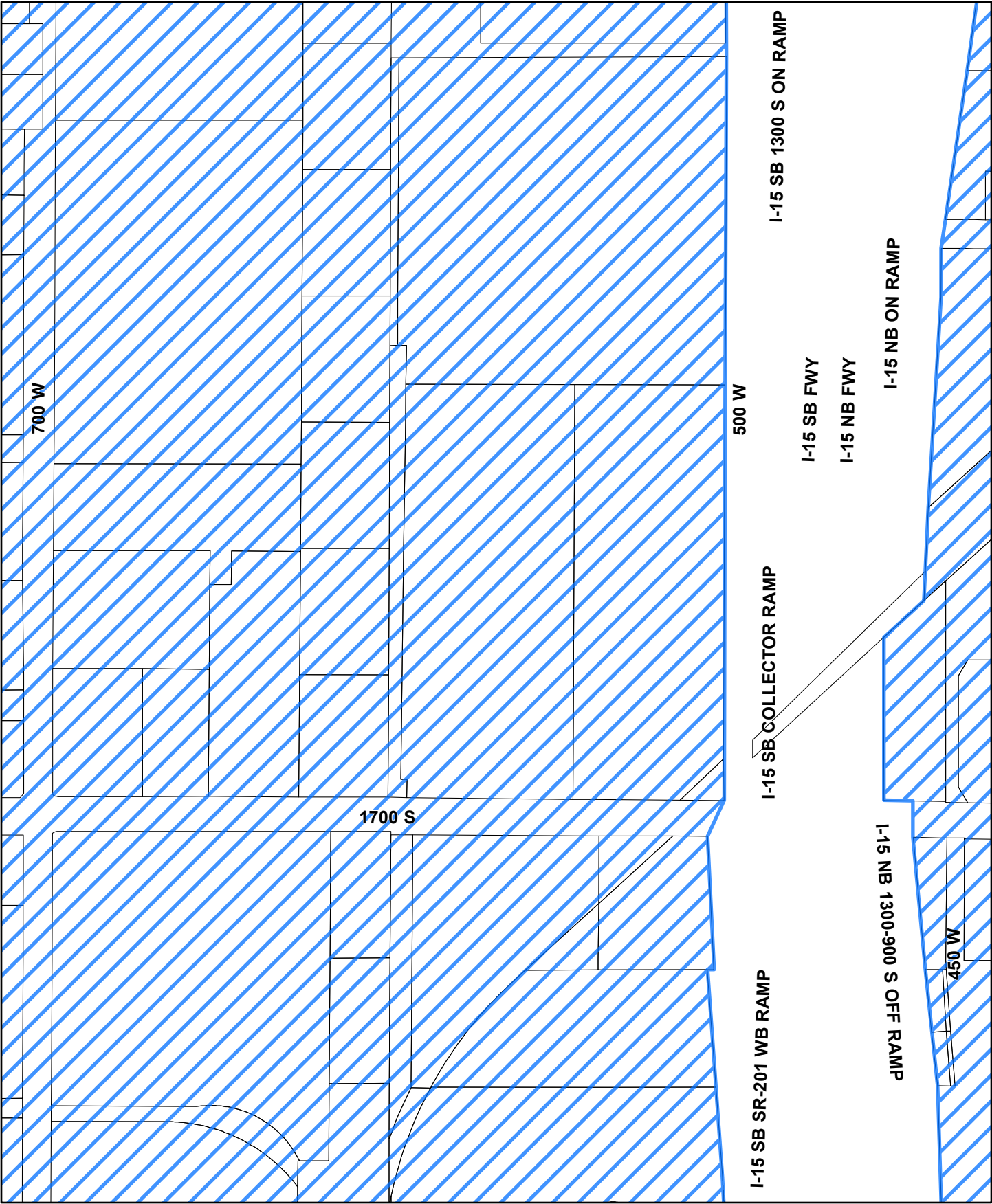


 Transitional Overlay

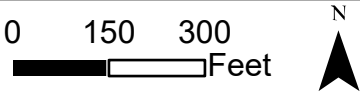


4/21/2025

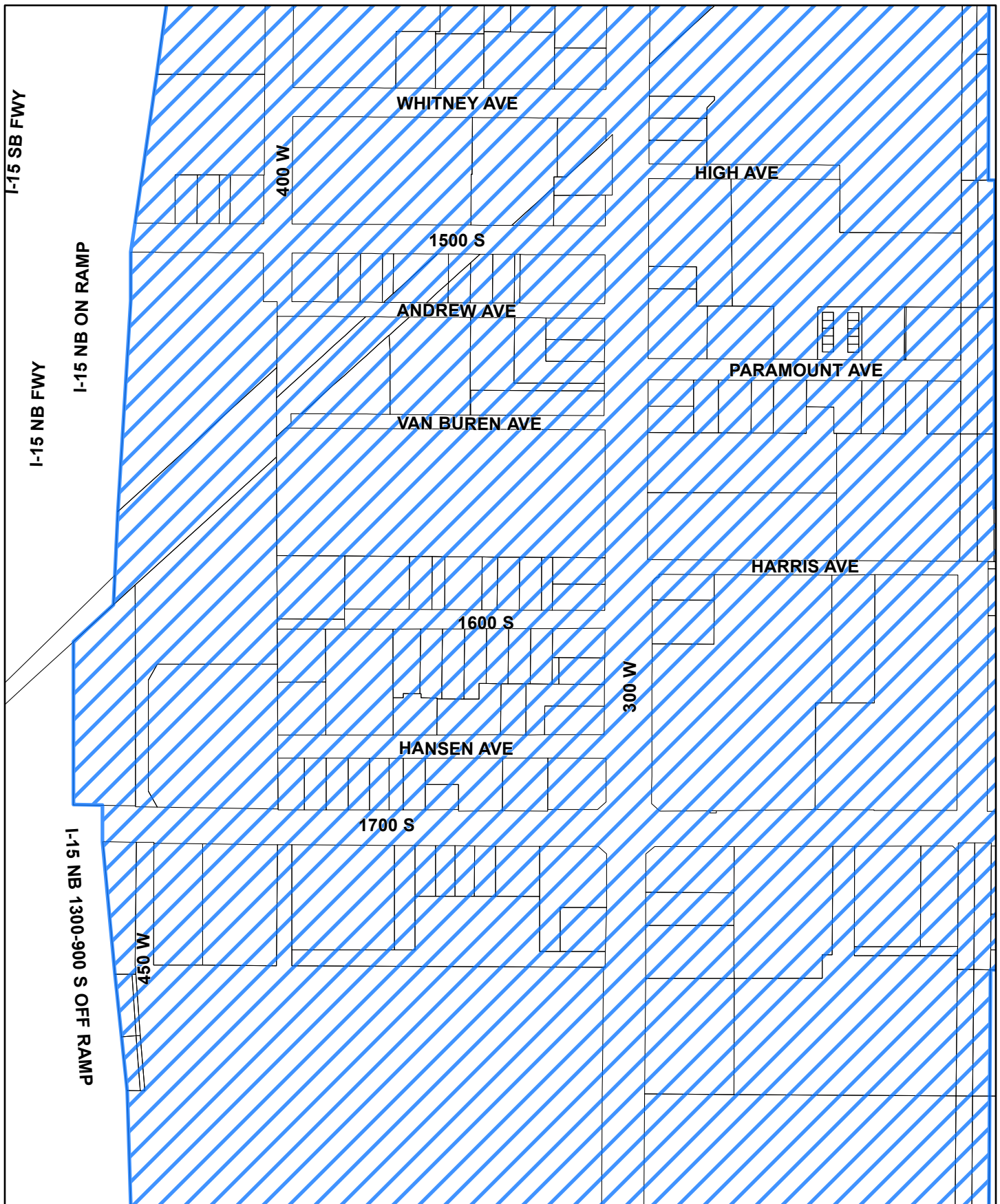
# Transitional Overlay: Map 24



 Transitional Overlay



# Transitional Overlay: Map 25



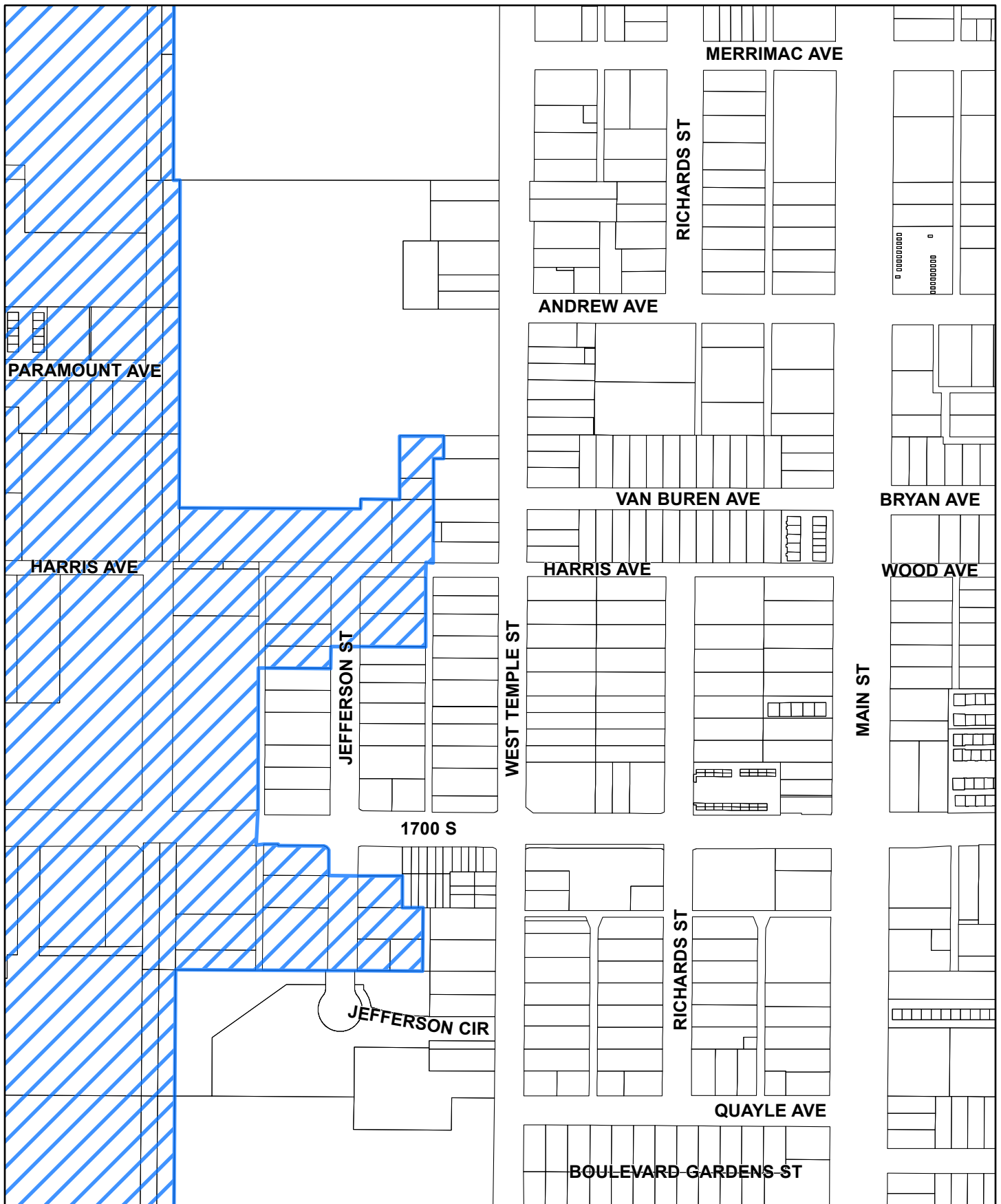
 Transitional Overlay

0 150 300  
Feet



4/21/2025

# Transitional Overlay: Map 26



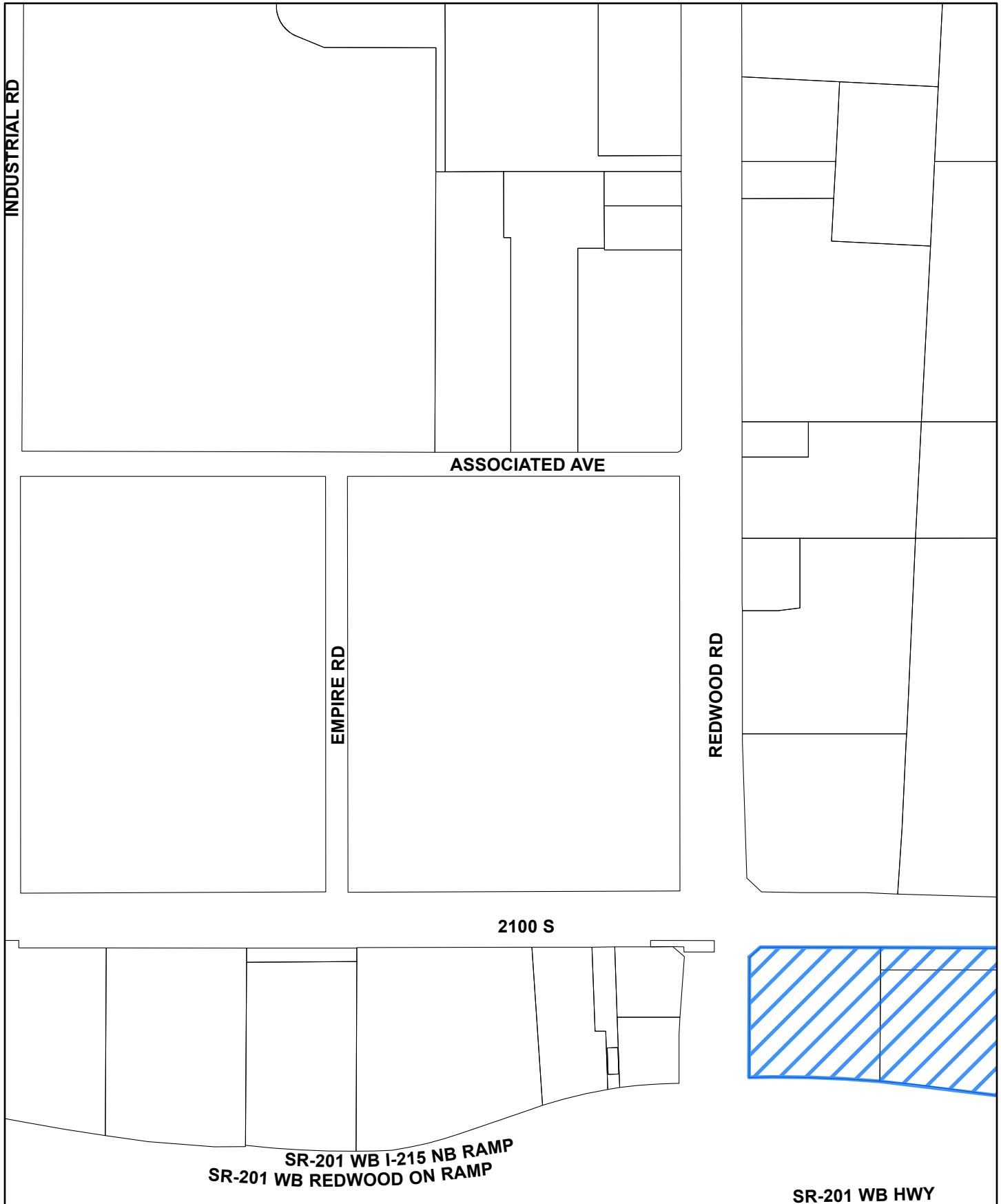
 Transitional Overlay

0 150 300  
Feet

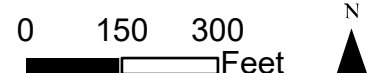
N

4/21/2025

# Transitional Overlay: Map 27

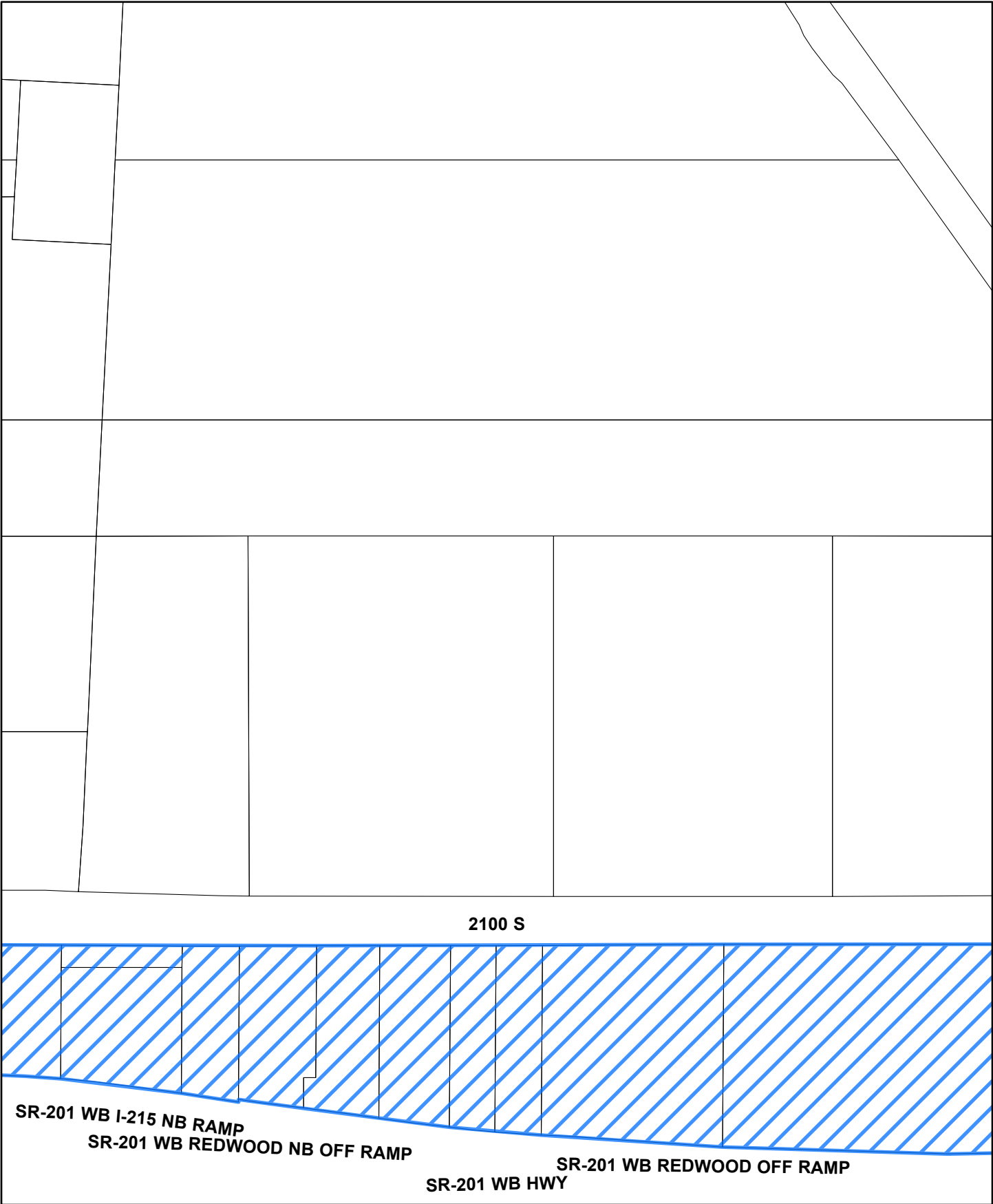


 Transitional Overlay

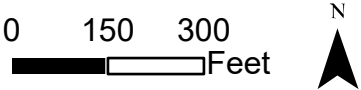


4/21/2025

# Transitional Overlay: Map 28

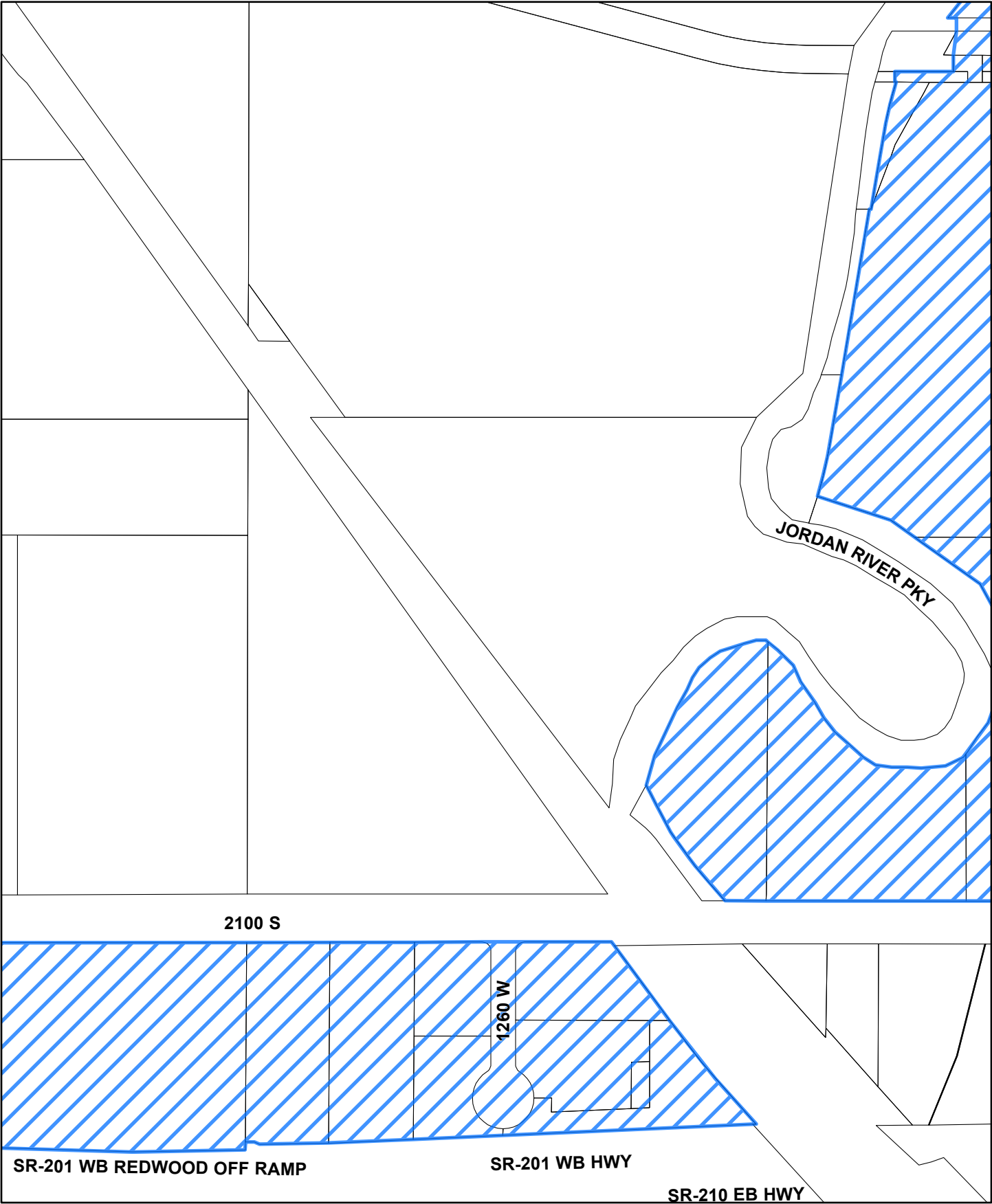


 Transitional Overlay

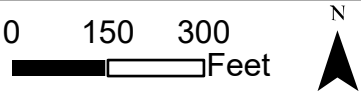


4/21/2025

# Transitional Overlay: Map 29

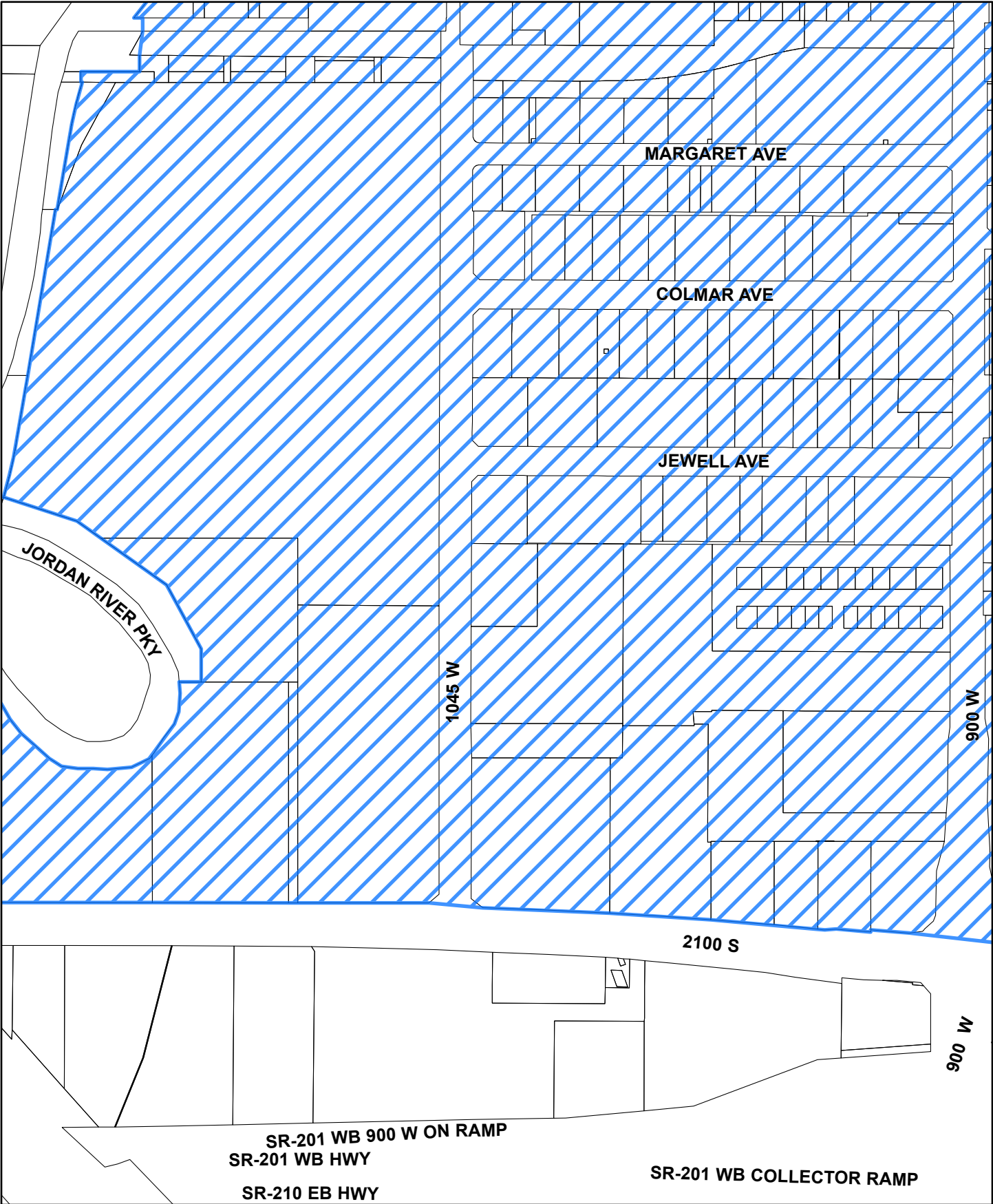


 Transitional Overlay



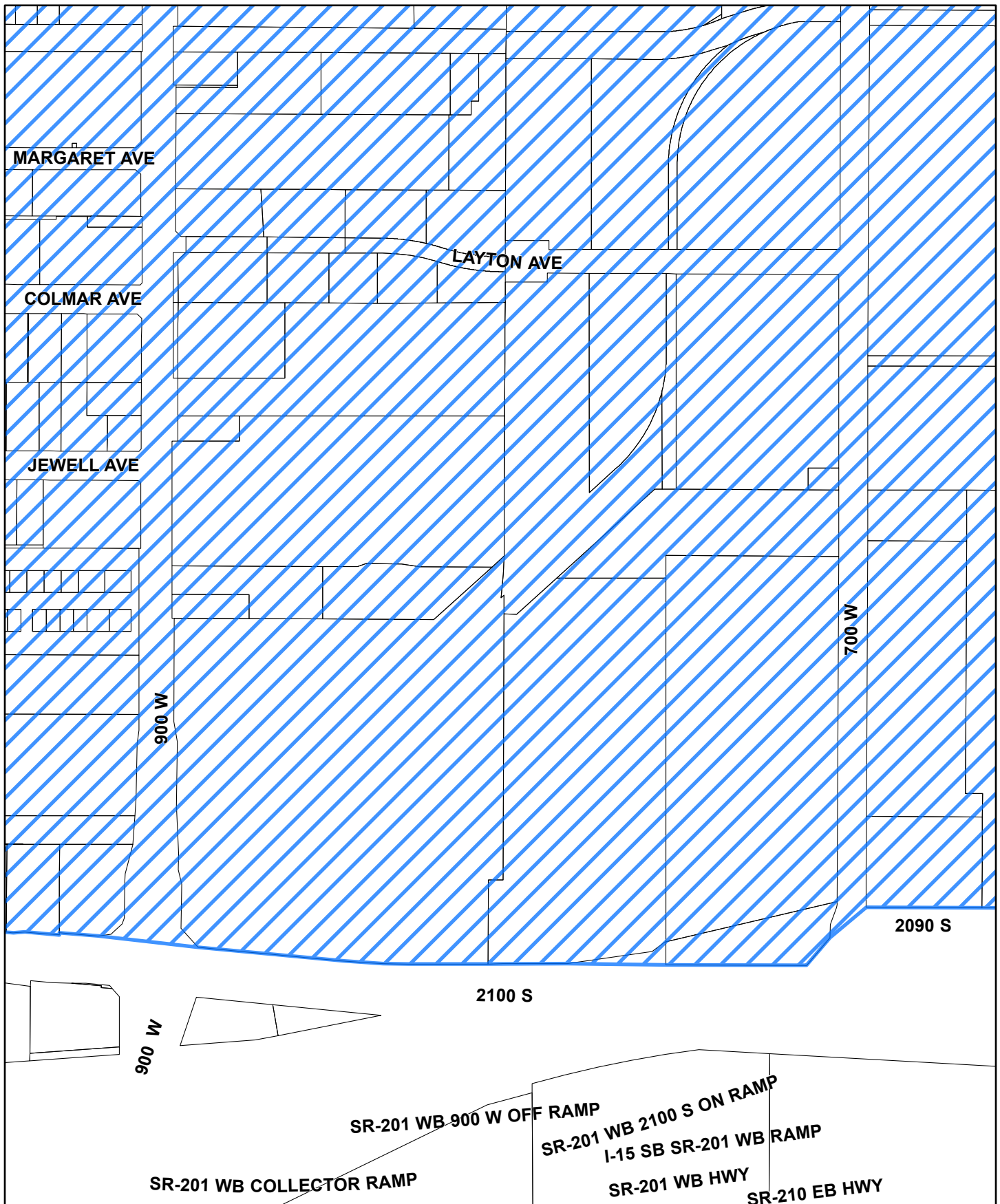
4/21/2025

# Transitional Overlay: Map 30



 Transitional Overlay

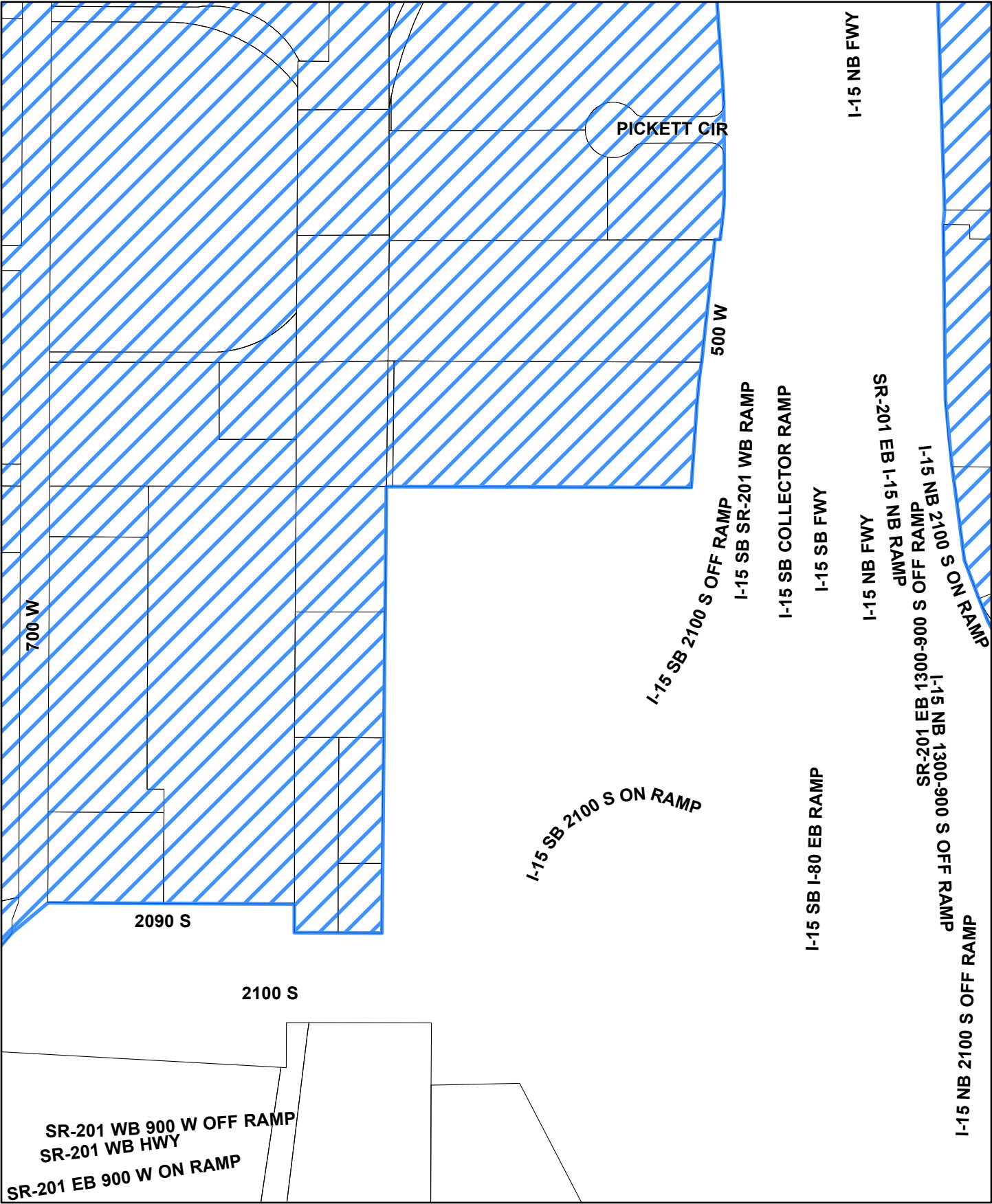
# Transitional Overlay: Map 31



 Transitional Overlay

0 150 300  
Feet  
N  
4/21/2025

# Transitional Overlay: Map 32



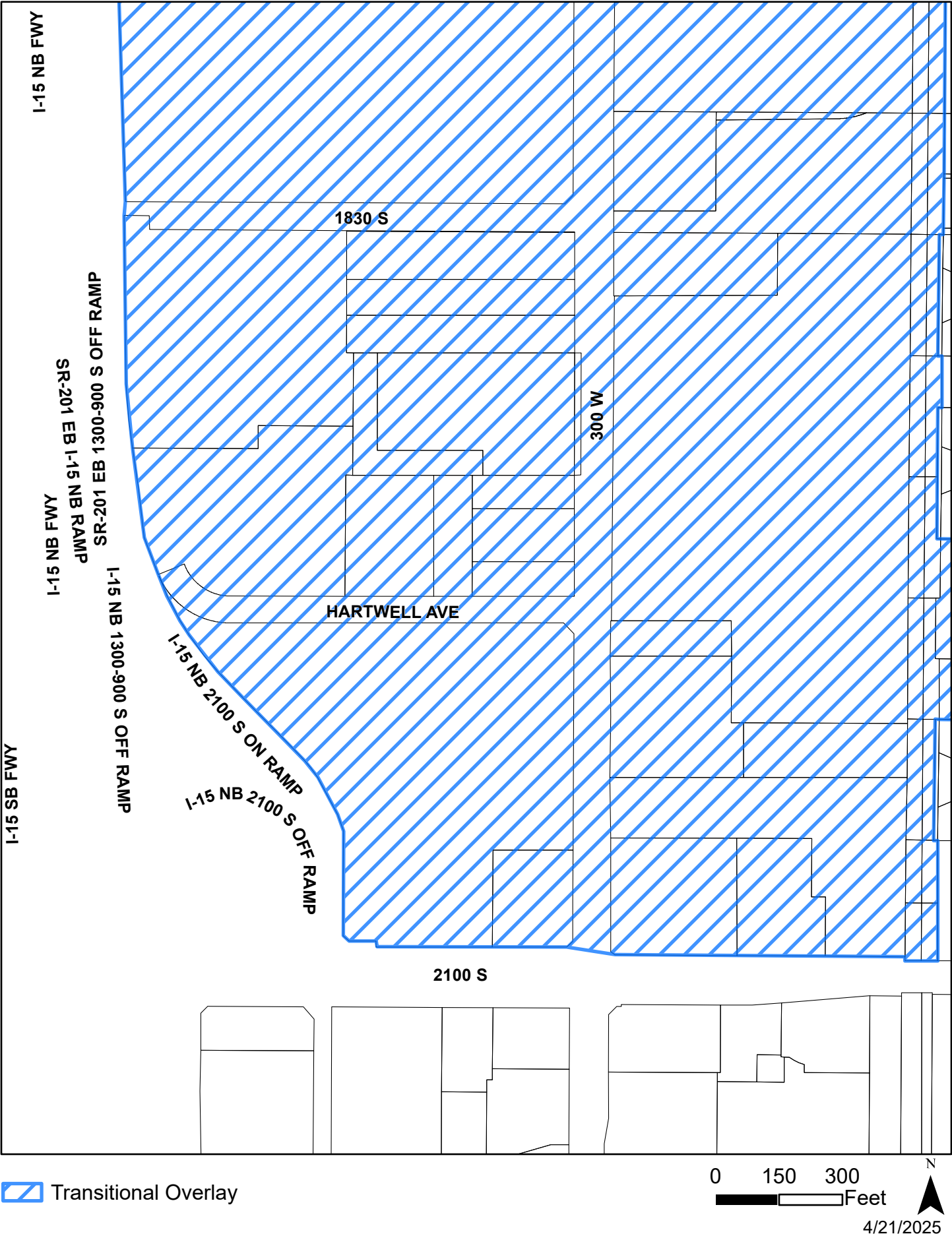
 Transitional Overlay

0 150 300  
Feet

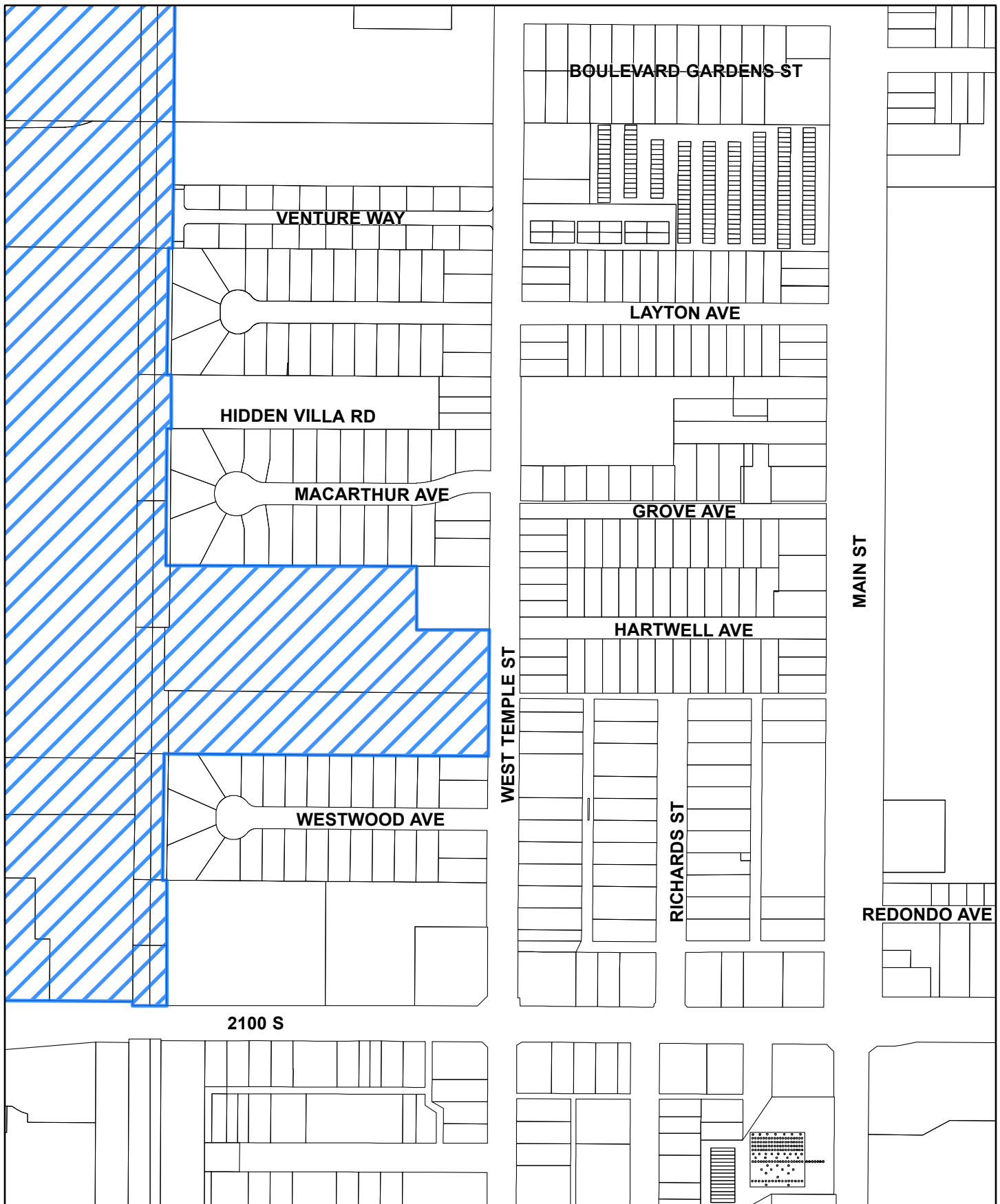


4/21/2025

# Transitional Overlay: Map 33



# Transitional Overlay: Map 34



 Transitional Overlay

0 150 300  
Feet



4/21/2025

# Exhibit “F”

Transitional Overlay Zone – Identification by Tax ID Number (Adopted by this Ordinance)

Tax ID Number	Property Address (Approximate)	Overlay Boundary Note
08-25-329-008-0000	367 W 900 N	
08-36-102-005-0000	626 W GIRARD AVE	
08-36-102-007-0000	634 W GIRARD AVE	
08-36-102-009-0000	614 W GIRARD AVE	
08-36-102-010-0000	640 W GIRARD AVE	
08-36-102-013-0000	608 W GIRARD AVE	
08-36-102-015-0000	622 W GIRARD AVE	
08-36-102-016-0000	632 W GIRARD AVE	
08-36-102-017-0000	630 W GIRARD AVE	
08-36-102-018-0000	620 W GIRARD AVE	
08-36-102-024-0000	606 W GIRARD AVE	
08-36-102-025-0000	606 W GIRARD AVE # C	
08-36-102-026-0000	606 W GIRARD AVE # D	
08-36-102-027-0000	606 W GIRARD AVE # A	
08-36-102-028-0000	606 W GIRARD AVE # B	
08-36-103-005-0000	637 W GIRARD AVE	
08-36-103-006-0000	625 W GIRARD AVE	
08-36-103-024-0000	622 W 500 N	Overlay does not cover entire property. See map exhibit.
15-01-109-006-2000	300 S 600 W	Overlay does not cover entire property. See map exhibit.
15-01-109-006-6001	300 S 600 W	Overlay does not cover entire property. See map exhibit.
15-01-303-001-0000	571 W 400 S	
15-01-303-002-0000	567 W 400 S	
15-01-303-003-0000	561 W 400 S	
15-01-303-004-0000	559 W 400 S	
15-01-303-005-0000	551 W 400 S	
15-01-303-006-0000	549 W 400 S	
15-01-303-007-0000	543 W 400 S	
15-01-303-008-0000	537 W 400 S	
15-01-303-009-0000	535 W 400 S	
15-01-303-010-0000	533 W 400 S	
15-01-303-011-0000	423 S 600 W	
15-01-303-015-0000	558 W PACIFIC AVE	
15-01-303-016-0000	550 W PACIFIC AVE	
15-01-303-017-0000	503 W 400 S	
15-01-303-018-0000	435 S 600 W	
15-01-304-001-0000	463 S 600 W	
15-01-304-003-0000	430-434 S 500 W	
15-01-304-004-0000	440 S 500 W	
15-01-304-007-0000	454 S 500 W	
15-01-329-001-0000	473 W 400 S	
15-01-329-002-0000	411 S 500 W	
15-01-329-003-0000	475 W 400 S	
15-01-329-004-0000	435 W 400 S	

Tax ID Number	Property Address (Approximate)	Overlay Boundary Note
15-01-329-006-0000	460 W 500 S	
15-01-329-007-0000	460 W 500 S	
15-01-329-008-0000	460 W 500 S	
15-01-329-016-0000	431 W 400 S	
15-01-329-017-0000	409 W 400 S	
15-01-329-018-0000	414 W 500 S	
15-01-330-001-0000	375 W 400 S	
15-01-330-002-0000	361-365 W 400 S	
15-01-330-003-0000	351-355 W 400 S	
15-01-330-004-0000	351-353 W 400 S	
15-01-330-005-0000	343 W 400 S	
15-01-330-007-0000	435 S 400 W	
15-01-330-008-0000	445 S 400 W	
15-01-330-009-0000	350 W 500 S	
15-01-330-010-0000	455 S 400 W	
15-01-330-011-0000	463 S 400 W	
15-01-330-017-0000	350 W 500 S	
15-01-330-023-0000	386 W 500 S	
15-01-330-024-0000	360 W 500 S	Overlay does not cover entire property. See map exhibit.
15-01-351-001-0000	614 W 600 S	
15-01-352-006-0000	565 S 600 W	
15-01-352-007-0000	565 S 600 W	
15-01-352-010-0000	546-562 W 600 S	
15-01-352-019-0000	505 W 500 S	
15-01-352-020-0000	505 W 500 S	
15-01-352-021-0000	505 W 500 S	
15-01-352-022-0000	505 W 500 S	
15-01-352-023-0000	534 S 500 W	
15-01-352-031-0000	546-562 W 600 S	
15-01-352-033-0000	580 S 500 W	
15-01-352-034-0000	523 W 500 S	
15-01-352-037-0000	535 S 600 W	
15-01-352-038-0000	549 W 500 S	
15-01-353-001-0000	651 W 600 S	
15-01-353-003-0000	602 S 600 W	
15-01-354-001-0000	619 S 600 W	
15-01-354-005-0000	537 W 600 S	
15-01-354-006-0000	513 W 600 S	
15-01-376-004-0000	471 W 500 S	
15-01-376-011-0000	425 W 500 S	
15-01-376-014-0000	522 S 400 W	
15-01-377-001-0000	525 S 500 W	
15-01-377-012-0000	543 S 500 W	
15-01-377-023-0000	532 S 400 W	
15-01-377-024-0000	536 S 400 W	

<b>Tax ID Number</b>	<b>Property Address (Approximate)</b>	<b>Overlay Boundary Note</b>
15-01-377-027-0000	470 W 600 S	
15-01-377-029-0000	440 W 600 S	
15-01-377-032-0000	568 S 400 W	
15-01-377-033-0000	553 S 500 W	
15-01-378-007-0000	561 S 400 W	
15-01-378-008-0000	374 W 600 S	
15-01-378-027-0000	533 S 400 W	
15-01-378-028-0000	575 S 400 W	
15-01-378-029-0000	554 S GALE ST	
15-01-378-031-0000	588 S GALE ST	
15-01-378-032-0000	368 W 600 S	
15-01-379-010-0000	431 W 600 S	
15-01-379-011-0000	431 W 600 S	
15-01-379-012-0000	610 S 400 W	
15-01-379-013-0000	614 S 400 W	
15-01-379-017-0000	646 S 400 W	
15-01-379-018-0000	601 S 500 W	
15-01-379-020-0000	485 W 600 S	
15-01-379-023-0000	647 S GRANARY WY	
15-01-379-024-0000	645 S 500 W	
15-01-380-017-0000	365 W 600 S	Overlay does not cover entire property. See map exhibit.
15-01-381-001-0000	455 W 500 S # COM	
15-01-381-002-0000	455 W 500 S # P1	
15-01-381-003-0000	455 W 500 S # P2	
15-01-381-004-0000	455 W 500 S # P3	
15-01-381-005-0000	455 W 500 S # R4	
15-01-381-006-0000	455 W 500 S # R5	
15-01-381-007-0000	455 W 500 S # R6	
15-01-381-008-0000	455 W 500 S # R7	
15-01-381-009-0000	455 W 500 S # R8	
15-01-501-003-0000	622 W 600 S	
15-01-501-004-0000	606 W 600 S	Overlay does not cover entire property. See map exhibit.
15-01-501-036-0000	614 W 600 S	
15-02-277-001-0000	748 W 300 S	
15-02-277-006-0000	748 W 300 S	
15-02-277-010-0000	748 W 300 S	
15-02-278-008-0000	736 W 300 S	
15-02-278-010-0000	748 W 300 S	
15-02-278-011-0000	740 W 300 S	
15-02-278-012-0000	669 W 200 S	
15-02-279-001-0000	301-333 S 765 W	
15-02-280-001-0000	735 W 300 S	
15-02-427-001-0000	780 W 400 S	
15-02-427-002-0000	730 W 400 S	

Tax ID Number	Property Address (Approximate)	Overlay Boundary Note
15-02-427-003-0000	764 W 400 S	
15-02-428-006-0000	745 W 400 S	
15-02-428-007-0000	745 W 400 S	
15-02-428-008-0000	745 W 400 S	
15-02-428-009-0000	730 W PACIFIC AVE	
15-02-428-010-0000	412 S 700 W	
15-02-428-017-0000	748 W PACIFIC AVE	
15-02-428-018-0000	744 W PACIFIC AVE	
15-02-428-019-0000	742 W PACIFIC AVE	
15-02-428-021-0000	751 W 400 S	
15-02-428-024-0000	754 W PACIFIC AVE	
15-02-428-025-0000	752 W PACIFIC AVE	
15-02-428-032-0000	757 W 400 S	
15-02-430-009-0000	745 W PACIFIC AVE	
15-02-430-010-0000	723 W PACIFIC AVE	
15-02-430-012-0000	470 S 700 W	
15-02-431-002-0000	421 S 700 W	
15-02-482-001-0000	675 W 600 S	
15-02-482-002-0000	683 W 600 S	
15-02-482-003-0000	709 W 600 S	
15-02-482-004-0000	703 W 600 S	
15-02-501-013-0000		
15-02-501-014-0000		
15-02-501-015-0000		
15-02-501-016-0000		
15-02-501-017-0000		
15-03-376-004-0000	1759-1765 W 500 S	
15-03-376-005-0000	1759 W 500 S # REAR	
15-03-376-012-0000	622 S REDWOOD RD	Overlay does not cover entire property. See map exhibit.
15-03-376-013-0000	608 S REDWOOD RD	
15-03-376-020-0000	1749 W 500 S	
15-03-376-023-0000	1863 W 500 S	
15-03-376-026-0000	1875 W 500 S	
15-03-376-027-0000	1863 W 500 S	
15-03-376-031-0000	1805 W 500 S	
15-03-376-032-0000	1775 W 500 S	
15-03-376-033-0000	1815 W 500 S	
15-03-376-034-0000	1811 W 500 S	
15-10-126-004-0000	1818 W INDIANA AVE	
15-10-126-005-0000	1816 W INDIANA AVE	
15-10-126-006-0000	1810 W INDIANA AVE	
15-10-126-008-0000	1806 W INDIANA AVE	
15-10-126-011-0000	694 S REDWOOD RD	Overlay does not cover entire property. See map exhibit.

<b>Tax ID Number</b>	<b>Property Address (Approximate)</b>	<b>Overlay Boundary Note</b>
15-10-126-012-0000	688 S REDWOOD RD	Overlay does not cover entire property. See map exhibit.
15-10-126-013-0000	702 S REDWOOD RD	Overlay does not cover entire property. See map exhibit.
15-10-126-024-0000	1780 W INDIANA AVE	
15-10-126-032-0000	1812 W INDIANA AVE	
15-10-126-033-0000	1808 W INDIANA AVE	
15-10-126-035-0000	724 S REDWOOD RD # NFF1	
15-10-126-041-0000	1802 W INDIANA AVE	
15-10-126-044-0000	1818 W INDIANA AVE	
15-10-126-045-0000	1804 W INDIANA AVE	
15-10-126-049-0000	762 S REDWOOD RD	Overlay does not cover entire property. See map exhibit.
15-10-126-051-0000	758 S REDWOOD RD	Overlay does not cover entire property. See map exhibit.
15-10-126-053-0000	1720 W INDIANA AVE	Overlay does not cover entire property. See map exhibit.
15-10-126-055-0000	652 S REDWOOD RD	Overlay does not cover entire property. See map exhibit.
15-11-276-002-0000	775 W 800 S	
15-11-276-005-0000	765 W 800 S	
15-11-276-006-0000	755 W 800 S	
15-11-276-008-0000	747 W 800 S	
15-11-276-009-0000	711 W 800 S	
15-11-276-010-0000	819 S 800 W	
15-11-276-011-0000	823 S 800 W	
15-11-276-012-0000	825 S 800 W	
15-11-276-013-0000	835 S 800 W	
15-11-276-014-0000	837 S 800 W	
15-11-276-015-0000	756 W GENESEE AVE	
15-11-276-016-0000	830 S 700 W	
15-11-276-017-0000	773 W 800 S	
15-11-276-018-0000	751 W 800 S	
15-11-276-019-0000	748 W GENESEE AVE	
15-11-277-002-0000	853 S 800 W	
15-11-277-005-0000	865 S 800 W	
15-11-277-006-0000	869 S 800 W	
15-11-277-007-0000	871 S 800 W	
15-11-277-013-0000	763 W GENESEE AVE	
15-11-277-014-0000	761 W GENESEE AVE	
15-11-277-015-0000	755 W GENESEE AVE	
15-11-277-016-0000	751 W GENESEE AVE	
15-11-277-020-0000	756 W 900 S	
15-11-277-021-0000	750 W 900 S	
15-11-277-022-0000	748 W 900 S	
15-11-277-023-0000	746 W 900 S	

Tax ID Number	Property Address (Approximate)	Overlay Boundary Note
15-11-277-028-0000	766 W 900 S	
15-11-277-031-0000	851 S 800 W	
15-11-277-033-0000	847 S 800 W	
15-11-277-034-0000	767 W GENESEE AVE	
15-11-277-035-0000	763 W GENESEE AVE	
15-11-277-037-0000	855 S 800 W	
15-11-277-038-0000	857 S 800 W	
15-11-279-001-0000	680 W 900 S	
15-11-280-007-0000	948 S 700 W	
15-11-280-010-0000	930 S 700 W	
15-11-280-019-0000	959 S 800 W	
15-11-428-009-0000	1035 S 800 W	Overlay does not cover entire property. See map exhibit.
15-11-428-010-0000	1029 S 800 W	
15-11-428-029-0000	980 S 700 W	
15-11-428-030-0000	1020 S 700 W	
15-11-428-060-0000	1064 S 700 W	
15-11-428-062-0000	1030 S 700 W	
15-11-430-001-0000	1101 S 700 W	
15-11-480-017-0000	780 W 1355 S	
15-11-480-018-0000	780 W 1355 S	
15-11-480-019-0000	772 W 1355 S	
15-11-480-020-0000	762 W 1355 S	
15-11-480-021-0000	754 W 1355 S	
15-11-480-024-0000	728 W 1355 S	
15-11-480-030-0000	1340 S 700 W	
15-11-480-031-0000	734 W 1355 S	
15-11-481-002-0000	1201 S 700 W	
15-11-501-001-0000	967 S 700 W	
15-12-101-001-0000	660 W 700 S	
15-12-102-002-0000	604 W 700 S	
15-12-102-003-0000	610 W 700 S	
15-12-102-004-0000	608 W 700 S	
15-12-103-007-0000	556 W 700 S	
15-12-103-009-0000	556 W 700 S	
15-12-103-010-0000	550 W 700 S	
15-12-103-011-0000	552 W 700 S	
15-12-103-012-0000	681 S 600 W	
15-12-104-004-0000	650 W 800 S	
15-12-105-001-0000	637 W 700 S	
15-12-106-006-0000	619 W 700 S	
15-12-106-008-0000	614 W 800 S	
15-12-106-009-0000	618 W 800 S	
15-12-106-010-0000	620 W 800 S	
15-12-107-001-0000	545 W 700 S	
15-12-108-001-0000	535 W 700 S	

Tax ID Number	Property Address (Approximate)	Overlay Boundary Note
15-12-108-002-0000	501 W 700 S	
15-12-108-003-0000	742 S 500 W	
15-12-108-006-0000	774 S 500 W	
15-12-108-007-0000	774 S 500 W	
15-12-108-008-0000	526 W 800 S	
15-12-127-007-0000	660 S 400 W	
15-12-127-013-0000	679 S 500 W	
15-12-127-014-0000	450 W 700 S	
15-12-128-001-0000	657 S 400 W	
15-12-128-007-0000	380 W 700 S	
15-12-128-008-0000	372 W 700 S	
15-12-128-009-0000	356 W 700 S	
15-12-128-010-0000	356 W 700 S	
15-12-128-011-0000	663 S 400 W	
15-12-128-012-0000	663 S 400 W	
15-12-129-001-0000	467 W 700 S	
15-12-129-002-0000	717 S 500 W	
15-12-129-003-0000	735 S 500 W	
15-12-129-004-0000	463 W 700 S	
15-12-129-005-0000	455 W 700 S	
15-12-129-006-0000	451 W 700 S	
15-12-129-009-0000	745 S 500 W	
15-12-129-010-0000	738 S 400 W	
15-12-129-011-0000	750 S 400 W	
15-12-129-012-0000	440 W 800 S	
15-12-129-013-0000	780 S 400 W	
15-12-129-016-0000	413 W 700 S	
15-12-130-018-0000	380 W 800 S	
15-12-130-019-0000	364 W 800 S	
15-12-130-020-0000	360-362 W 800 S	
15-12-130-023-0000	344 W 800 S	
15-12-130-029-0000	351-385 W 700 S	
15-12-130-031-0000	735 S 400 W	
15-12-130-034-0000	765 S 400 W	
15-12-130-035-0000	345 W 700 S	
15-12-130-037-0000	739 S 400 W	
15-12-151-001-0000	643 W 800 S	
15-12-152-002-0000	617 W 800 S	
15-12-152-003-0000	615 W 800 S	
15-12-153-004-0000	510 W 900 S	
15-12-153-005-0000	513 W 800 S	
15-12-154-001-0000	939 S 700 W	
15-12-154-002-0000	905 S 700 W	
15-12-155-001-0000	920 S 500 W	
15-12-155-002-0000	920 S 500 W	
15-12-155-005-0000	505 W 900 S	

<b>Tax ID Number</b>	<b>Property Address (Approximate)</b>	<b>Overlay Boundary Note</b>
15-12-156-001-0000	920 S 500 W	
15-12-157-001-0000	920 S 500 W	
15-12-157-002-0000	920 S 500 W	
15-12-157-003-0000	950 S 500 W	
15-12-176-001-0000	471 W 800 S	
15-12-176-002-0000	827 S 500 W	
15-12-176-005-0000	855 S 500 W	
15-12-176-007-0000	863 S 500 W	
15-12-176-008-0000	440 W 900 S	
15-12-176-010-0000	825 S 500 W	
15-12-176-011-0000	449 W 800 S	
15-12-176-016-0000	440 W 900 S	
15-12-176-019-0000	850 S 400 W	
15-12-176-020-0000	888 S 400 W	
15-12-176-021-0000	423 W 800 S	
15-12-176-022-0000	824 S 400 W	
15-12-176-023-0000	824 S 400 W	
15-12-176-024-0000	422 W 900 S	
15-12-178-018-0000	914 S RIO GRANDE ST	
15-12-179-009-0000	936 S 400 W	
15-12-179-010-0000	911 S RIO GRANDE ST	
15-12-180-022-0000	372 W AMERICAN AVE	
15-12-180-023-0000	390 W AMERICAN AVE	
15-12-180-024-0000	372 W AMERICAN AVE	
15-12-180-025-0000	919 S 400 W	
15-12-181-001-0000	365 W 900 S	
15-12-181-002-0000	904 S GALE ST	
15-12-181-003-0000	906-910 S GALE ST	
15-12-181-004-0000	916 S GALE ST	
15-12-181-005-0000	920 S GALE ST	
15-12-181-006-0000	924 S GALE ST	
15-12-181-007-0000	924 S GALE ST	
15-12-181-008-0000	924 S GALE ST	
15-12-181-009-0000	924 S GALE ST	
15-12-183-001-0000	961 S 400 W	
15-12-183-002-0000	965 S 400 W	
15-12-183-006-0000	389 W AMERICAN AVE	
15-12-183-012-0000	373 W AMERICAN AVE	
15-12-183-014-0000	969 S 400 W	
15-12-183-016-0000	337 W AMERICAN AVE	
15-12-183-017-0000	353 W AMERICAN AVE	
15-12-183-018-0000	337 W AMERICAN AVE	
15-12-201-013-0000	340 W 700 S	Overlay does not cover entire property. See map exhibit.
15-12-301-001-0000	977 S 700 W	
15-12-301-002-0000	1025 S 700 W	

<b>Tax ID Number</b>	<b>Property Address (Approximate)</b>	<b>Overlay Boundary Note</b>
15-12-301-003-0000	1055 S 700 W	
15-12-301-004-0000	1075 S 700 W	
15-12-301-005-0000	1101 S 700 W # REAR	
15-12-301-006-0000	1103 S 700 W	
15-12-302-006-0000	1020 S 500 W	
15-12-302-007-0000	1052 S 500 W	
15-12-302-008-0000	1134 S 500 W	
15-12-302-009-0000	602 W 1300 S	
15-12-303-001-0000	501 W FAYETTE AVE	
15-12-303-002-0000	988 S 500 W	
15-12-303-003-0000	990 S 500 W	
15-12-303-004-0000	1000 S 500 W	
15-12-304-001-0000	1050 S 500 W	
15-12-304-002-0000	1132 S 500 W	
15-12-304-008-0000	1144 S 500 W	
15-12-304-009-0000	1150 S 500 W	
15-12-326-001-0000	995 S 500 W	
15-12-326-002-0000	455 W FAYETTE AVE	
15-12-326-003-0000	455 W FAYETTE AVE	
15-12-326-004-0000	995 S 400 W	
15-12-326-005-0000	1005 S 500 W	
15-12-326-007-0000	435 W FAYETTE AVE	
15-12-326-008-0000	982 S 400 W	
15-12-327-001-0000	1007 S 500 W	
15-12-329-004-0000	1021 S 400 W	
15-12-329-005-0000	360 W ASPEN AVE	
15-12-330-003-0000	1050 S 400 W	
15-12-330-007-0000	1148 S 300 W	
15-12-330-008-0000	1030 S 400 W	
15-12-330-009-0000	1050 S 400 W	
15-12-331-001-0000	375 W ASPEN AVE	
15-12-331-009-0000	1110 S 300 W	
15-12-331-012-0000	1108 S 300 W	
15-12-331-013-0000	1082 S 300 W	
15-12-331-014-0000	1094 S 300 W	
15-12-351-006-0000	1145 S 700 W	
15-12-351-009-0000	1245 S 700 W	
15-12-352-003-0000	1367 S 700 W	
15-12-352-004-0000	1317 S 700 W	
15-12-353-001-0000	1178 S 500 W	
15-12-353-002-0000	1178 S 500 W	
15-12-353-003-0000	580 W 1300 S	
15-12-353-004-0000	1276 S 500 W	
15-12-354-002-0000	595 W 1300 S	
15-12-377-005-0000		
15-12-377-006-0000	1200 S 400 W	

Tax ID Number	Property Address (Approximate)	Overlay Boundary Note
15-12-377-009-0000	1180 S 400 W	
15-12-378-004-0000	1230 S 400 W	
15-12-379-003-0000	1340 S 400 W	
15-12-379-004-0000	1340 S 400 W	
15-12-380-013-0000	370 W PAXTON AVE	
15-12-381-001-0000	373-381 W PAXTON AVE	
15-12-381-005-0000	1193 S 400 W	
15-12-381-006-0000	1197 S 400 W	
15-12-381-007-0000	1203 S 400 W	
15-12-381-013-0000	350 W LUCY AVE	
15-12-381-014-0000	342 W LUCY AVE	
15-12-381-015-0000	338 W LUCY AVE	
15-12-381-017-0000	354 W LUCY AVE	
15-12-381-019-0000	1197 S 400 W	
15-12-381-020-0000	1197 S 400 W	
15-12-381-021-0000	1203 S 400 W	
15-12-381-022-0000	354 W LUCY AVE	
15-12-381-024-0000	354 W LUCY AVE	
15-12-381-027-0000	367 W PAXTON AVE	
15-12-382-001-0000	1215 S 400 W	
15-12-382-002-0000	1215 S 400 W	
15-12-382-003-0000	371 W LUCY AVE	
15-12-382-007-0000	390 W 1300 S	
15-12-382-011-0000	320 W 1300 S	
15-12-382-013-0000	1225 S 400 W	
15-12-382-014-0000	1225 S 400 W	
15-12-401-004-0000	316 W BROOKLYN AVE	
15-12-401-005-0000	312 W BROOKLYN AVE	
15-12-401-006-0000	310 W BROOKLYN AVE	
15-12-401-007-0000	320 W BROOKLYN AVE	
15-12-402-002-0000	1005 S 300 W	
15-12-402-004-0000	1005 S 200 W	
15-12-402-007-0000	242 W BROOKLYN AVE	
15-12-402-008-0000	252 W BROOKLYN AVE	
15-12-403-002-0000	240 W BROOKLYN AVE	
15-12-403-003-0000	240 W BROOKLYN AVE	
15-12-403-006-0000	202 W BROOKLYN AVE	
15-12-404-001-0000	1038 S 300 W	
15-12-404-002-0000	1040 S 300 W	
15-12-404-003-0000	1040 S 300 W	
15-12-404-006-0000	1090 S 300 W	
15-12-404-007-0000	1098 S 300 W	
15-12-404-008-0000	1120 S 300 W	
15-12-405-003-0000	1051 S 300 W	
15-12-405-004-0000	1057 S 300 W	
15-12-405-005-0000	1065 S 300 W	

<b>Tax ID Number</b>	<b>Property Address (Approximate)</b>	<b>Overlay Boundary Note</b>
15-12-405-009-0000	1051 S 300 W	
15-12-405-015-0000	1081 S 300 W	
15-12-405-016-0000	1125 S 300 W	
15-12-405-018-0000	1095 S 300 W	
15-12-406-004-0000	255 W BROOKLYN AVE	
15-12-406-005-0000	1026 S WASHINGTON ST	
15-12-406-007-0000	1038 S WASHINGTON ST	
15-12-406-013-0000	259 W BROOKLYN AVE	
15-12-406-015-0000	1038 S WASHINGTON ST	
15-12-406-016-0000	1050 S WASHINGTON ST	
15-12-406-017-0000	269 W BROOKLYN AVE	
15-12-406-018-0000	1050 S WASHINGTON ST	
15-12-407-001-0000	1024 S 200 W	
15-12-407-009-0000	1050 S 200 W	
15-12-407-010-0000	1098-1112 S 200 W	
15-12-407-011-0000	1112 S 200 W	
15-12-451-002-0000	1154 S 300 W	
15-12-452-004-0000	324 W LUCY AVE	
15-12-452-013-0000	1174 S 300 W	
15-12-452-014-0000	324 W LUCY AVE	
15-12-452-016-0000	328 W LUCY AVE	
15-12-452-017-0000	1202 S 300 W	
15-12-452-019-0000	328 W LUCY AVE	
15-12-452-020-0000	328 W LUCY AVE	
15-12-452-021-0000	333 W PAXTON AVE	
15-12-453-006-0000	1228 S 300 W	
15-12-453-007-0000	1236 S 300 W	
15-12-453-011-0000	1290 S 300 W	
15-12-453-013-0000	311 W LUCY AVE	
15-12-453-014-0000	1220 S 300 W	
15-12-453-018-0000	325 W LUCY AVE	
15-12-455-005-0000	268 W PAXTON AVE	
15-12-455-006-0000	260 W PAXTON AVE	
15-12-455-007-0000	260 W PAXTON AVE	
15-12-455-008-0000	254 W PAXTON AVE	
15-12-455-009-0000	250 W PAXTON AVE	
15-12-455-010-0000	240 W PAXTON AVE	
15-12-455-013-0000	1161 S 300 W	
15-12-455-014-0000	218 W PAXTON AVE	
15-12-455-015-0000	216 W PAXTON AVE	
15-12-456-001-0000	1112 S 200 W	
15-12-457-001-0000	1173 S 300 W	
15-12-457-002-0000	1177 S 300 W	
15-12-457-006-0000	1195 S 300 W	
15-12-457-007-0000	282 W LUCY AVE	
15-12-457-008-0000	265 W PAXTON AVE	

<b>Tax ID Number</b>	<b>Property Address (Approximate)</b>	<b>Overlay Boundary Note</b>
15-12-457-009-0000	263 W PAXTON AVE	
15-12-457-012-0000	249 W PAXTON AVE	
15-12-457-013-0000	243 W PAXTON AVE	
15-12-457-014-0000	235 W PAXTON AVE	
15-12-457-015-0000	227 W PAXTON AVE	
15-12-457-018-0000	215-225 W PAXTON AVE	
15-12-457-027-0000	248 W LUCY AVE	
15-12-457-028-0000	234 W LUCY AVE	
15-12-457-029-0000	232 W LUCY AVE	
15-12-457-030-0000	232 W LUCY AVE	
15-12-457-033-0000	222 W LUCY AVE	
15-12-457-034-0000	220 W LUCY AVE	
15-12-457-035-0000	208 W LUCY AVE	
15-12-457-038-0000	1185 S 300 W	
15-12-457-039-0000	1191 S 300 W	
15-12-457-040-0000	264 W LUCY AVE	
15-12-457-041-0000	264 W LUCY AVE	
15-12-457-042-0000	203 W PAXTON AVE	
15-12-457-043-0000	228 W LUCY AVE	
15-12-457-044-0000	215-225 W PAXTON AVE	
15-12-457-045-0000	259 W PAXTON AVE	
15-12-457-046-0000	255 W PAXTON AVE	
15-12-457-047-0000	215-225 W PAXTON AVE	
15-12-457-048-0000	203 W PAXTON AVE	
15-12-457-050-0000	262 W LUCY AVE	
15-12-457-051-0000	258 W LUCY AVE	
15-12-458-008-0000	238 W 1300 S	
15-12-458-016-0000	228 W 1300 S	
15-12-458-017-0000	262 W 1300 S	
15-12-459-019-0000	1315 S 300 W	
15-12-459-020-0000	1335 S 300 W	
15-12-462-001-0000	230 W 1300 S # 8	
15-12-462-002-0000	230 W 1300 S # 9	
15-12-462-003-0000	230 W 1300 S # 10	
15-12-462-004-0000	230 W 1300 S # 11	
15-12-462-005-0000	230 W 1300 S # 12	
15-12-462-006-0000	230 W 1300 S # 13	
15-12-462-007-0000	230 W 1300 S # 14	
15-12-462-008-0000	230 W 1300 S	
15-12-462-009-0000	230 W 1300 S # 1	
15-12-462-010-0000	230 W 1300 S # 2	
15-12-462-011-0000	230 W 1300 S # 3	
15-12-462-012-0000	230 W 1300 S # 4	
15-12-462-013-0000	230 W 1300 S # 5	
15-12-462-014-0000	230 W 1300 S # 6	
15-12-462-015-0000	230 W 1300 S # 7	

<b>Tax ID Number</b>	<b>Property Address (Approximate)</b>	<b>Overlay Boundary Note</b>
15-12-463-001-0000	230 W 1300 S # 29	
15-12-463-002-0000	230 W 1300 S # 30	
15-12-463-003-0000	230 W 1300 S # 31	
15-12-463-004-0000	230 W 1300 S # 32	
15-12-463-005-0000	230 W 1300 S # 33	
15-12-463-006-0000	230 W 1300 S # 34	
15-12-463-007-0000	230 W 1300 S # 35	
15-12-463-008-0000	230 W 1300 S # 22	
15-12-463-009-0000	230 W 1300 S # 23	
15-12-463-010-0000	230 W 1300 S # 24	
15-12-463-011-0000	230 W 1300 S # 25	
15-12-463-012-0000	230 W 1300 S # 26	
15-12-463-013-0000	230 W 1300 S # 27	
15-12-463-014-0000	230 W 1300 S # 28	
15-12-463-015-0000	230 W 1300 S # 15	
15-12-463-016-0000	230 W 1300 S # 16	
15-12-463-017-0000	230 W 1300 S # 17	
15-12-463-018-0000	230 W 1300 S # 18	
15-12-463-019-0000	230 W 1300 S # 19	
15-12-463-020-0000	230 W 1300 S # 20	
15-12-463-021-0000	230 W 1300 S # 21	
15-12-463-022-0000	230 W 1300 S	
15-12-501-003-0000	627 W 700 S	
15-12-501-005-0000	631 W 700 S	
15-12-501-006-0000	640 W 900 S	
15-12-501-007-0000		
15-12-501-008-0000	967 S 700 W	
15-12-501-009-0000		
15-12-501-010-0000		
15-12-501-011-0000		
15-12-501-012-0000		
15-12-501-013-0000		
15-12-501-014-0000		
15-12-501-015-0000		
15-12-501-016-0000		
15-12-501-017-0000		
15-12-501-018-0000		
15-12-501-061-0000	604 W 700 S	
15-12-501-063-0000	1018 S 500 W	
15-12-503-018-0000		
15-12-503-019-0000		
15-12-503-020-0000		
15-12-503-021-0000		
15-12-503-022-0000		
15-12-503-023-0000		
15-12-503-024-0000		

Tax ID Number	Property Address (Approximate)	Overlay Boundary Note
15-12-503-025-0000		
15-12-503-026-0000		
15-12-503-027-0000		
15-12-503-028-0000		
15-12-503-029-0000		
15-12-503-030-0000		
15-12-503-031-0000		
15-13-101-002-0000	1379-1461 S 700 W	
15-13-101-010-0000	1473 S 700 W	
15-13-102-003-0000	595 W 1300 S	
15-13-102-004-0000	525 W 1300 S	
15-13-102-005-0000	1420 S 500 W	
15-13-126-002-0000	1366 S 400 W	
15-13-126-003-0000	1380 S 400 W	
15-13-126-004-0000	1396 S 400 W	
15-13-126-005-0000	1398 S 400 W	
15-13-126-010-0000	408 W 1500 S	
15-13-126-011-0000	406 W 1500 S	
15-13-126-012-0000	406 W 1500 S	
15-13-126-013-0000	1490 S 400 W	
15-13-126-016-0000	1364 S 400 W	
15-13-126-017-0000	1366 S 400 W	
15-13-126-022-0000	1470 S 400 W	
15-13-129-007-0000	360 W WHITNEY AVE	
15-13-129-008-0000	340 W WHITNEY AVE	
15-13-129-009-0000	375 W HOPE AVE	
15-13-129-010-0000	339 W HOPE AVE	
15-13-130-007-0000	1481 S 400 W	
15-13-131-001-0000	395 W 1500 S	
15-13-131-002-0000	377 W 1500 S	
15-13-131-005-0000	371 W 1500 S	
15-13-131-006-0000	365 W 1500 S	
15-13-131-007-0000	365 W 1500 S	
15-13-131-009-0000	365 W 1500 S	
15-13-131-010-0000	339 W 1500 S	
15-13-132-002-0000	365 W 1500 S	
15-13-132-003-0000	339 W 1500 S	
15-13-151-011-0000	652-658 W 1700 S	
15-13-151-013-0000	1537 S 700 W	
15-13-151-014-0000	630 W 1700 S	
15-13-152-004-0000	1532 S 500 W	
15-13-152-006-0000	590 W 1700 S	
15-13-152-010-0000	1530 S 500 W	
15-13-152-011-0000	570 W 1700 S	
15-13-152-012-0000	1580 S 500 W	
15-13-176-005-0000	431 W 1500 S	

<b>Tax ID Number</b>	<b>Property Address (Approximate)</b>	<b>Overlay Boundary Note</b>
15-13-176-006-0000	399 W ANDREW AVE	
15-13-176-007-0000	399 W VAN BUREN AVE	
15-13-177-010-0000	440 W 1700 S	
15-13-177-011-0000	420 W 1700 S	
15-13-178-008-0000	399 W VAN BUREN AVE	
15-13-178-009-0000	382 W VAN BUREN AVE	
15-13-178-011-0000	352-370 W VAN BUREN AVE	
15-13-179-001-0000	1576 S 300 W	
15-13-179-003-0000	360 W 1600 S	
15-13-179-004-0000	350 W 1600 S	
15-13-179-005-0000	334 W 1600 S	
15-13-179-006-0000	334 W 1600 S	
15-13-179-008-0000	384 W 1600 S	
15-13-179-009-0000	383 W 1600 S	
15-13-180-007-0000		
15-13-180-011-0000	338 W HANSEN AVE	
15-13-180-012-0000	347 W 1600 S	
15-13-180-013-0000	347 W 1600 S	
15-13-180-014-0000	347 W 1600 S	
15-13-180-015-0000	347 W 1600 S	
15-13-180-016-0000	338 W HANSEN AVE	
15-13-180-018-0000	388 W HANSEN AVE	
15-13-180-019-0000	367 W 1600 S	
15-13-181-003-0000	380 W 1700 S	
15-13-181-004-0000	374 W 1700 S	
15-13-181-005-0000	370 W 1700 S	
15-13-181-006-0000	366 W 1700 S	
15-13-181-007-0000	360 W 1700 S	
15-13-181-008-0000	356 W 1700 S	
15-13-181-010-0000	348 W 1700 S	
15-13-181-012-0000	390 W 1700 S	
15-13-181-013-0000	347 W HANSEN AVE	
15-13-201-004-0000	350 W HOPE AVE	
15-13-202-002-1001	1388 S 300 W	
15-13-202-002-1002	1388 S 300 W	
15-13-202-004-1001	1388 S 300 W	
15-13-202-004-1002	1388 S 300 W	
15-13-202-007-0000	1388 S 300 W	
15-13-203-008-0000	333 W HOPE AVE	
15-13-203-009-0000	323 W HOPE AVE	
15-13-203-010-0000	328 W WHITNEY AVE	
15-13-204-007-0000	1480 S 300 W	
15-13-204-008-0000	1480 S 300 W	
15-13-205-001-0000	1478 S 300 W	
15-13-205-002-0000	1494 S 300 W	
15-13-205-003-0000	1494 S 300 W	

<b>Tax ID Number</b>	<b>Property Address (Approximate)</b>	<b>Overlay Boundary Note</b>
15-13-206-001-0000	337 W 1500 S	
15-13-206-002-0000	329 W 1500 S	
15-13-206-006-0000	327 W 1500 S	
15-13-206-009-0000	1512 S 300 W	
15-13-207-013-0000	1391 S 300 W	
15-13-208-001-0000	1405 S 300 W	
15-13-208-002-0000	1423-1427 S 300 W	
15-13-212-001-0000	1455 S 300 W	
15-13-212-002-0000	1465 S 300 W	
15-13-212-005-0000	247 W 1400 S	
15-13-212-007-0000	1445 S 300 W	
15-13-213-004-0000	1503 S 300 W	
15-13-213-009-0000	268 W PARAMOUNT AVE	
15-13-213-012-0000	226 W PARAMOUNT AVE	
15-13-213-013-0000	210 W PARAMOUNT AVE	
15-13-213-014-0000	208 W PARAMOUNT AVE	
15-13-213-016-0000	1485 S 300 W	
15-13-213-018-0000	1525 S 300 W	
15-13-213-019-0000	242 W PARAMOUNT AVE	
15-13-214-001-0000	238 W PARAMOUNT AVE	
15-13-214-002-0000	238 W PARAMOUNT AVE # 109	
15-13-214-003-0000	238 W PARAMOUNT AVE # 110	
15-13-214-004-0000	238 W PARAMOUNT AVE # 107	
15-13-214-005-0000	238 W PARAMOUNT AVE # 108	
15-13-214-006-0000	238 W PARAMOUNT AVE # 105	
15-13-214-007-0000	238 W PARAMOUNT AVE # 106	
15-13-214-008-0000	238 W PARAMOUNT AVE # 103	
15-13-214-009-0000	238 W PARAMOUNT AVE # 104	
15-13-214-010-0000	238 W PARAMOUNT AVE # 101	
15-13-214-011-0000	238 W PARAMOUNT AVE # 102	
15-13-251-003-0000	1518 S 300 W	
15-13-251-004-0000	1528 S 300 W	
15-13-251-006-0000	1546 S 300 W	
15-13-251-009-0000	325 W ANDREW AVE	
15-13-251-010-0000	333 W ANDREW AVE	
15-13-252-001-0000	334 W 1600 S	
15-13-252-002-0000	1584 S 300 W	
15-13-252-003-0000	1584 S 300 W	
15-13-252-004-0000	1584 S 300 W	
15-13-252-005-0000	1584 S 300 W	
15-13-252-006-0000	1590 S 300 W	
15-13-253-001-0000	325 W 1600 S	
15-13-253-002-0000	323 W 1600 S	
15-13-253-003-0000	315 W 1600 S	
15-13-253-004-0000	1608 S 300 W	
15-13-253-005-0000	301 W 1600 S	

Tax ID Number	Property Address (Approximate)	Overlay Boundary Note
15-13-253-006-0000	1608 S 300 W	
15-13-253-008-0000	1626 S 300 W	
15-13-253-009-0000	338 W HANSEN AVE	
15-13-253-010-0000	1610 S 300 W	
15-13-254-003-0000	302 W 1700 S	
15-13-254-004-0000	320 W 1700 S	
15-13-255-001-0000	335 W 1700 S	
15-13-255-002-0000	325 W 1700 S	
15-13-255-003-0000	311 W 1700 S	
15-13-256-004-0000	281 W PARAMOUNT AVE	
15-13-256-005-0000	261 W PARAMOUNT AVE	
15-13-256-006-0000	245 W PARAMOUNT AVE	
15-13-256-007-0000	243 W PARAMOUNT AVE	
15-13-256-009-0000	225 W PARAMOUNT AVE	
15-13-256-010-0000	221 W PARAMOUNT AVE	
15-13-256-012-0000	207 W PARAMOUNT AVE	
15-13-256-014-0000	1531 S 300 W	
15-13-256-015-0000	1541 S 300 W	
15-13-256-016-0000	1563 S 300 W	
15-13-256-020-0000	210 W HARRIS AVE	
15-13-256-021-0000	237 W PARAMOUNT AVE	
15-13-256-023-0000	1549 S 300 W	
15-13-257-002-0000	1595 S 300 W	
15-13-257-008-0000	229 W HARRIS AVE	
15-13-257-019-0000	1587 S 300 W	
15-13-257-020-0000	1635 S 300 W	
15-13-257-021-0000	230 W 1700 S	
15-13-258-001-0000	170 W 1700 S	
15-13-258-002-0000	170 W 1700 S # REAR	
15-13-258-003-0000	170 W 1700 S	
15-13-258-004-0000	1600 S JEFFERSON ST	
15-13-258-005-0000	1604 S JEFFERSON ST	
15-13-258-006-0000	1606 S JEFFERSON ST	
15-13-276-003-0000	1548 S WESTTEMPLE ST	Overlay does not cover entire property. See map exhibit.
15-13-276-004-0000	1558 S WESTTEMPLE ST	
15-13-276-010-0000	1574 S WESTTEMPLE ST	Overlay does not cover entire property. See map exhibit.
15-13-276-011-0000	1574 S JEFFERSON ST	
15-13-276-012-0000	170 W 1700 S # REAR	
15-13-280-001-0000	125 W HARRIS AVE	
15-13-280-002-0000	1601 S JEFFERSON ST	
15-13-283-001-0000	163 W 1700 S	
15-13-301-001-0000	1887 S 700 W	
15-13-302-001-0000	1897 S 700 W	
15-13-303-003-0000	589 W 1700 S	

Tax ID Number	Property Address (Approximate)	Overlay Boundary Note
15-13-303-006-0000	589 W 1700 S	
15-13-303-008-0000	555 W 1700 S	
15-13-303-009-0000	527 W 1700 S	
15-13-304-003-0000	1850 S 500 W	
15-13-304-005-0000	1760 S 500 W	
15-13-304-008-0000	537 W PICKETT CIR	
15-13-304-009-0000	515 W PICKETT CIR	
15-13-304-011-0000	589 W 1700 S	
15-13-304-012-0000	555 W 1700 S	
15-13-304-013-0000	1714 S 500 W	
15-13-304-014-0000	514 W PICKETT CIR	
15-13-326-003-0000	425 W 1700 S	
15-13-326-004-0000	407 W 1700 S	
15-13-326-011-0000	361 W 1700 S	
15-13-326-013-0000	353 W 1700 S	
15-13-326-014-0000	341 W 1700 S	
15-13-326-022-0000	1780 S 450 W	
15-13-326-027-0000	1734 S 300 W	
15-13-326-043-0000	357 W 1700 S	
15-13-326-048-0000	1760 S 450 W	
15-13-326-049-0000	1750 S 450 W	
15-13-326-050-0000	1780 S 450 W	
15-13-326-051-0000	455 W 1700 S	
15-13-326-058-0000	1846 S 300 W	
15-13-326-060-0000	1870 S 300 W	
15-13-326-061-0000	1872 S 300 W	
15-13-326-066-0000	1818 S 300 W	
15-13-326-067-0000	385 W 1700 S	
15-13-351-006-0000	1987 S 700 W	
15-13-351-007-0000	1987 S 700 W	
15-13-351-013-0000		
15-13-352-002-0000	1892 S 500 W	
15-13-352-003-0000	1890 S 500 W	
15-13-376-004-0000	1884 S 300 W # NFF1	
15-13-376-007-0000	360 W HARTWELL AVE	
15-13-376-008-0000	330 W HARTWELL AVE	
15-13-376-012-0000	389 W 1830 S	
15-13-376-013-0000	389 W 1830 S	
15-13-377-012-0000	328 W 2100 S	
15-13-401-001-0000	1728 S 300 W	
15-13-402-003-0000	1763 S 300 W	
15-13-402-004-0000	1825 S 300 W	
15-13-402-007-0000	205 W 1700 S	
15-13-402-009-0000	241 W 1700 S	
15-13-402-010-0000	1773 S 300 W	
15-13-402-011-0000	1811 S 300 W	

Tax ID Number	Property Address (Approximate)	Overlay Boundary Note
15-13-402-012-0000	1845 S 300 W	
15-13-402-015-0000	1735 S 300 W	
15-13-402-016-0000	247 W 1700 S	
15-13-402-017-0000	205 W 1700 S	
15-13-402-018-0000	205 W 1700 S	
15-13-402-019-0000	1707 S 300 W	
15-13-402-020-0000	1719 S 300 W	
15-13-402-021-0000	1855 S 300 W	
15-13-426-002-0000	1712 S JEFFERSON ST	
15-13-426-005-0000	185 W 1700 S	
15-13-426-006-0000	183 W 1700 S	
15-13-426-007-0000	181 W 1700 S	
15-13-426-008-0000	1726 S JEFFERSON ST	
15-13-427-001-0000	129-137 W 1700 S	
15-13-427-002-0000	1725 S JEFFERSON ST	
15-13-427-003-0000	1725 S JEFFERSON ST	
15-13-427-004-0000	1725 S JEFFERSON ST	
15-13-451-001-0000	1884 S 300 W	
15-13-451-002-0000	1880 S 300 W	
15-13-451-003-0000	1900 S 300 W	
15-13-451-004-0000	1920 S 300 W	
15-13-451-005-0000	1940 S 300 W	
15-13-452-006-0000	2064 S 300 W	
15-13-453-003-0000	1945-1949 S 300 W	
15-13-453-017-0000	1905 S 300 W	
15-13-453-024-0000	1967 S 300 W	
15-13-453-025-0000	1977 S 300 W	
15-13-453-026-0000	278 W 2100 S	
15-13-453-028-0000	250 W 2100 S	
15-13-453-029-0000	2005 S 300 W	
15-13-478-036-0000	1978 S WESTTEMPLE ST	
15-13-478-039-0000	1942 S WESTTEMPLE ST	
15-13-501-001-0000		
15-13-501-002-0000		
15-13-501-003-0000		
15-13-501-004-0000		
15-13-501-005-0000		
15-13-501-006-0000		
15-13-501-007-0000		
15-13-501-008-0000		
15-13-501-009-0000		
15-13-501-010-0000	591 W 1700 S	
15-13-501-011-0000		
15-13-501-012-0000		
15-13-501-013-0000		
15-13-501-017-0000	510 W 1700 S	

Tax ID Number	Property Address (Approximate)	Overlay Boundary Note
15-13-501-089-0000		
15-13-501-110-0000		
15-13-501-111-0000		
15-13-501-112-0000		
15-13-501-113-0000		
15-13-501-114-0000		
15-13-501-115-0000	650 W 2090 S	
15-13-501-116-0000		
15-13-501-117-0000		
15-13-503-001-0000		
15-13-503-002-0000		
15-13-503-003-0000		
15-13-503-005-0000		
15-13-503-006-0000		
15-13-503-007-0000		
15-13-503-008-0000		
15-13-503-009-0000		
15-13-503-010-0000		
15-13-503-011-0000		
15-13-503-012-0000		
15-13-503-013-0000		
15-13-503-014-0000		
15-13-503-015-0000		
15-13-503-016-0000		
15-13-503-017-0000		
15-13-503-018-0000		
15-13-503-019-0000		
15-13-503-020-0000		
15-13-503-021-0000		
15-13-503-022-0000		
15-13-503-023-0000		
15-13-503-025-0000		
15-13-503-026-0000		
15-13-503-028-0000		
15-13-503-029-0000		
15-13-503-030-0000		
15-13-503-031-0000		
15-13-503-032-0000		
15-13-503-033-0000		
15-13-503-035-0000		
15-13-503-036-0000		
15-13-503-038-0000		
15-13-503-043-0000		
15-14-227-001-0000	788 W 1355 S	
15-14-228-001-0000	789 W 1355 S	
15-14-228-002-0000	779 W 1355 S	

Tax ID Number	Property Address (Approximate)	Overlay Boundary Note
15-14-228-003-0000	775 W 1355 S	
15-14-228-004-0000	761 W 1355 S	
15-14-228-005-0000	753 W 1355 S	
15-14-228-006-0000	745 W 1355 S	
15-14-228-007-0000	735 W 1355 S	
15-14-228-008-0000	719 W 1355 S	
15-14-228-009-0000	780 W 1390 S	
15-14-228-010-0000	772 W 1390 S	
15-14-228-011-0000		
15-14-228-012-0000	762 W 1390 S	
15-14-228-013-0000	754 W 1390 S	
15-14-228-016-0000		
15-14-228-018-0000	1362 S 700 W	
15-14-228-019-0000	1370 S 700 W	
15-14-228-020-0000	1376 S 700 W	
15-14-228-021-0000	1388 S 700 W	
15-14-228-022-0000	736 W 1390 S	
15-14-228-023-0000	724 W 1390 S	
15-14-229-001-0000	1397 S 800 W	
15-14-229-012-0000	789 W 1390 S	
15-14-229-013-0000	1416 S 700 W	
15-14-229-014-0000	745 W 1390 S	
15-14-229-018-0000	753 W 1390 S	
15-14-229-019-0000	1416 S 700 W	
15-14-229-020-0000	1414 S 700 W	
15-14-229-021-0000	765 W 1390 S	
15-14-229-022-0000	735 W 1390 S	
15-14-229-023-0000	1406 S 700 W	
15-14-230-005-0000	1444 S 700 W	
15-14-230-006-0000	1458 S 700 W	
15-14-230-007-0000	1474 S 700 W	
15-14-230-015-0000	1458 S 700 W # NFF1	
15-14-230-017-0000	1414 S 700 W	
15-14-230-018-0000	1444 S 700 W # NFF1	
15-14-254-009-0000	1675 S 900 W	
15-14-254-010-0000	850 W 1700 S	
15-14-276-012-0000	1680 S 700 W	
15-14-276-015-0000	798 W 1700 S	
15-14-276-016-0000	786-790 W 1700 S	
15-14-276-017-0000	762 W 1700 S	
15-14-276-018-0000	754 W 1700 S	
15-14-276-019-0000	740 W 1700 S	
15-14-276-024-0000	710 W 1700 S	
15-14-276-026-0000	1626 S 700 W	
15-14-276-027-0000	1626 S 700 W	
15-14-276-028-0000	1638 S 700 W	

<b>Tax ID Number</b>	<b>Property Address (Approximate)</b>	<b>Overlay Boundary Note</b>
15-14-276-029-0000	1626 S 700 W	
15-14-276-030-0000	1676 S 700 W	
15-14-276-031-0000	724 W 1700 S	
15-14-276-034-0000	798 W 1700 S	
15-14-276-036-0000	1550 S 700 W	
15-14-276-037-0000	1510 S 700 W	
15-14-276-038-0000	1526 S 700 W	
15-14-276-039-0000	1625 S 900 W	
15-14-276-040-0000	840 W 1700 S	
15-14-277-004-0000	1641 S 700 W	
15-14-277-005-0000	1645 S 700 W	
15-14-327-003-0000	1139 W 1700 S	
15-14-327-004-0000	1139 W 1700 S	
15-14-327-005-0000	1083 W 1700 S	
15-14-327-006-0000	1075 W 1700 S	
15-14-327-010-0000	1055 W 1700 S	
15-14-327-011-0000	1139 W 1700 S	
15-14-327-018-0000	1075 W 1700 S	
15-14-327-020-0000	1730 S 1045 W	
15-14-328-004-0000	1754 S 1045 W	
15-14-328-006-0000	1754 S 1045 W	
15-14-328-011-0000	1754 S 1045 W	
15-14-328-012-0000	1754 S 1045 W	
15-14-328-015-0000	1754 S 1045 W	
15-14-328-022-0000	1754 S 1045 W	
15-14-328-024-0000	1754 S 1045 W	
15-14-328-026-0000	1760 S 1045 W	
15-14-328-027-0000	1760 S 1045 W	Overlay does not cover entire property. See map exhibit.
15-14-328-029-0000	1748 S 1045 W	
15-14-328-031-0000	1748 S 1045 W	
15-14-328-032-0000	1748 S 1045 W	
15-14-328-033-0000	1752 S 1045 W	
15-14-328-034-0000	1752 S 1045 W	
15-14-328-035-0000	1752 S 1045 W	
15-14-329-003-0000	1844 S 1045 W	
15-14-329-009-0000	1880 S 1045 W	
15-14-330-003-0000	1015 W 1700 S	
15-14-330-004-0000	1015 W 1700 S	
15-14-331-012-0000	1015 W 1700 S	
15-14-331-013-0000	1775 S 1045 W	
15-14-331-014-0000	1015 W 1700 S	
15-14-331-015-0000	1775 S 1045 W	
15-14-331-016-0000	1775 S 1045 W	
15-14-331-017-0000	1775 S 1045 W	
15-14-331-018-0000	1793 S 1045 W	

Tax ID Number	Property Address (Approximate)	Overlay Boundary Note
15-14-332-001-0000	1040 W MARGARET AVE	
15-14-332-003-0000		
15-14-332-004-0000	1010 W MARGARET AVE	
15-14-332-008-0000	1020 W MARGARET AVE	
15-14-332-009-0000	1040 W MARGARET AVE	
15-14-332-010-0000	1801 S 1045 W	
15-14-332-011-0000	1030 W MARGARET AVE	
15-14-333-001-0000	1031 W MARGARET AVE	
15-14-333-002-0000	1021 W MARGARET AVE	
15-14-333-003-0000	1011 W MARGARET AVE	
15-14-333-007-0000	1020 W COLMAR AVE	
15-14-333-008-0000	1004 W COLMAR AVE	
15-14-333-009-0000	1022 W COLMAR AVE	
15-14-354-007-0000	1176 W 2100 S	
15-14-376-004-0000	1102 W 2100 S	
15-14-376-011-0000	1104 W 2100 S	
15-14-376-012-0000	1102 W 2100 S	
15-14-376-014-0000	1176 W 2100 S	
15-14-376-015-0000	1070 W 2100 S	
15-14-377-001-0000	1019 W COLMAR AVE	
15-14-377-002-0000	1895 S 1045 W	
15-14-377-003-0000	1019 W COLMAR AVE	
15-14-377-004-0000	999 W COLMAR AVE	
15-14-377-005-0000	1014 W JEWELL AVE	
15-14-378-001-0000	1905 S 1045 W	
15-14-378-002-0000	1005 W JEWELL AVE	
15-14-378-005-0000	1975 S 1045 W	
15-14-378-010-0000	1040 W 2100 S	
15-14-378-011-0000	1943 S 1045 W	
15-14-378-012-0000	2083 S 1045 W	
15-14-401-004-0000	1740 S PEARL ST	
15-14-401-005-0000	1730 S PEARL ST	
15-14-402-002-0000	1760 S PEARL ST	
15-14-403-001-0000	998 W MARGARET AVE	
15-14-403-002-0000	986 W MARGARET AVE	
15-14-403-003-0000	968 W MARGARET AVE	
15-14-403-004-0000		
15-14-403-018-0000	962 W MARGARET AVE	
15-14-403-020-0000	986 W MARGARET AVE	
15-14-403-021-0000	966 W MARGARET AVE	
15-14-403-022-0000	930 W MARGARET AVE	
15-14-403-023-0000	930 W MARGARET AVE	
15-14-404-001-0000	999 W MARGARET AVE	
15-14-404-003-0000	971 W MARGARET AVE	
15-14-404-005-0000	961 W MARGARET AVE	
15-14-404-008-0000	937 W MARGARET AVE	

Tax ID Number	Property Address (Approximate)	Overlay Boundary Note
15-14-404-009-0000	1834 S 900 W	
15-14-404-011-0000	998 W COLMAR AVE	
15-14-404-012-0000	972 W COLMAR AVE	
15-14-404-013-0000	970 W COLMAR AVE	
15-14-404-014-0000	968 W COLMAR AVE	
15-14-404-017-0000	948 W COLMAR AVE	
15-14-404-025-0000	971 W MARGARET AVE	
15-14-404-026-0000	971 W MARGARET AVE	
15-14-404-027-0000	940 W COLMAR AVE	
15-14-404-028-0000	1850 S 900 W	
15-14-404-029-0000	1842 S 900 W	
15-14-404-030-0000	958 W COLMAR AVE	
15-14-404-031-0000	985 W MARGARET AVE	
15-14-404-032-0000	957 W MARGARET AVE	
15-14-405-017-0000	1714 S 900 W	
15-14-405-018-0000	1714 S 900 W	
15-14-405-019-0000	1750 S 900 W	
15-14-405-020-0000		
15-14-405-021-0000	949 W 1700 S	
15-14-406-001-0000	967 W QUAYLE AVE	
15-14-406-003-0000	955 W QUAYLE AVE	
15-14-406-005-0000	943 W QUAYLE AVE	
15-14-406-006-0000	937 W QUAYLE AVE	
15-14-406-007-0000	931 W QUAYLE AVE	
15-14-406-008-0000		
15-14-406-009-0000	913 W QUAYLE AVE	
15-14-406-010-0000	1776 S 900 W	
15-14-406-011-0000	1780 S 900 W	
15-14-406-012-0000	1784 S 900 W	
15-14-406-016-0000	949 W QUAYLE AVE	
15-14-406-017-0000	947 W QUAYLE AVE	
15-14-406-018-0000	963 W QUAYLE AVE	
15-14-406-019-0000	961 W QUAYLE AVE	
15-14-407-001-0000	1709 S 900 W	
15-14-407-002-0000	849-851 W 1700 S	
15-14-407-003-0000	847 W 1700 S	
15-14-407-004-0000	1735 S 900 W	
15-14-407-005-0000	1735 S 900 W	
15-14-407-006-0000	1747 S 900 W	
15-14-407-011-0000	1761 S 900 W	
15-14-408-001-0000	1801 S 900 W	
15-14-408-009-0000	1805 S 900 W	
15-14-408-010-0000	1805 S 900 W	
15-14-408-012-0000	1845 S 900 W	
15-14-408-013-0000	1839 S 900 W	
15-14-408-014-0000	852 W LAYTON AVE	

Tax ID Number	Property Address (Approximate)	Overlay Boundary Note
15-14-408-015-0000	1855 S 900 W	
15-14-408-016-0000	1839 S 900 W	
15-14-408-017-0000	1855 S 900 W	
15-14-408-018-0000	1819 S 900 W	
15-14-409-002-0000	845 W LAYTON AVE	
15-14-409-004-0000	815 W LAYTON AVE	
15-14-409-006-0000	1859 S 900 W	
15-14-409-007-0000	1859 S 900 W	
15-14-410-001-0000	971 W 1700 S # COM	
15-14-410-002-0000	971 W 1700 S # 101	
15-14-410-003-0000	971 W 1700 S # 102	
15-14-410-004-0000	971 W 1700 S # 103	
15-14-410-005-0000	971 W 1700 S # 104	
15-14-410-006-0000	971 W 1700 S # 105	
15-14-410-007-0000	971 W 1700 S # 106	
15-14-410-008-0000	971 W 1700 S # 107	
15-14-410-009-0000	971 W 1700 S # 108	
15-14-410-010-0000	971 W 1700 S # 117	
15-14-410-011-0000	971 W 1700 S # 116	
15-14-410-012-0000	971 W 1700 S # 115	
15-14-410-013-0000	971 W 1700 S # 114	
15-14-410-014-0000	971 W 1700 S # 113	
15-14-410-015-0000	971 W 1700 S # 112	
15-14-410-016-0000	971 W 1700 S # 111	
15-14-410-017-0000	971 W 1700 S # 110	
15-14-410-018-0000	971 W 1700 S # 109	
15-14-411-001-0000	968 W QUAYLE AVE # COM	
15-14-411-002-0000	971 W 1700 S # 118	
15-14-411-003-0000	971 W 1700 S # 119	
15-14-411-004-0000	971 W 1700 S # 120	
15-14-411-005-0000	971 W 1700 S # 121	
15-14-411-006-0000	971 W 1700 S # 122	
15-14-411-007-0000	971 W 1700 S # 123	
15-14-411-008-0000	971 W 1700 S # 124	
15-14-411-009-0000	971 W 1700 S # 125	
15-14-411-010-0000	971 W 1700 S # 126	
15-14-426-002-0000	807-815 W 1700 S	
15-14-426-003-0000	795 W 1700 S	
15-14-426-004-0000	753-785 W 1700 S	
15-14-426-005-0000	729 W 1700 S	
15-14-426-007-0000	777 W 1700 S	
15-14-426-008-0000	1780 S 700 W	
15-14-426-009-0000	705 W 1700 S	
15-14-426-016-0000	1756 S 700 W	
15-14-426-017-0000	805 W 1700 S	
15-14-426-018-0000	807-815 W 1700 S	

Tax ID Number	Property Address (Approximate)	Overlay Boundary Note
15-14-427-003-0000	780 W LAYTON AVE	
15-14-427-004-0000	760 W LAYTON AVE	
15-14-427-005-0000		
15-14-427-006-0000	1840 S 700 W	
15-14-427-009-0000	1811 S 900 W	
15-14-427-011-0000	1809 S 900 W	
15-14-427-012-0000	1811 S 900 W # A	
15-14-427-013-0000	812 W LAYTON AVE	
15-14-451-001-0000	995 W COLMAR AVE	
15-14-451-002-0000		
15-14-451-003-0000	991 W COLMAR AVE	
15-14-451-004-0000	989 W COLMAR AVE	
15-14-451-005-0000	969 W COLMAR AVE	
15-14-451-006-0000	965 W COLMAR AVE	
15-14-451-007-0000	955 W COLMAR AVE	
15-14-451-009-0000	917 W COLMAR AVE	
15-14-451-010-0000	917 W COLMAR AVE	
15-14-451-011-0000	1000 W JEWELL AVE	
15-14-451-012-0000	960 W JEWELL AVE	
15-14-451-013-0000	950 W JEWELL AVE	
15-14-451-016-0000	940 W JEWELL AVE	
15-14-451-017-0000	930 W JEWELL AVE	
15-14-451-018-0000	920 W JEWELL AVE	
15-14-451-019-0000	1878 S 900 W	
15-14-451-020-0000	1884 S 900 W	
15-14-451-021-0000	1888 S 900 W	
15-14-451-022-0000	943 W COLMAR AVE	
15-14-451-024-0000	935 W COLMAR AVE	
15-14-451-025-0000	917 W COLMAR AVE	
15-14-451-026-0000	946 W JEWELL AVE	
15-14-451-027-0000	940 W JEWELL AVE	
15-14-452-001-0000	999 W JEWELL AVE	
15-14-452-002-0000	989 W JEWELL AVE	
15-14-452-003-0000	959 W JEWELL AVE	
15-14-452-004-0000	949 W JEWELL AVE	
15-14-452-005-0000	945 W JEWELL AVE	
15-14-452-006-0000	943 W JEWELL AVE # 2	
15-14-452-007-0000	943 W JEWELL AVE	
15-14-452-020-0000	950 W 2100 S	
15-14-452-021-0000	930 W 2100 S	
15-14-452-022-0000	2050 S 900 W	
15-14-452-038-0000	2030 S 900 W	
15-14-452-044-0000	1920 S 900 W	
15-14-452-046-0000	1980 S 900 W	
15-14-452-050-0000	960 W 2100 S	
15-14-452-051-0000	2020 S 900 W	

Tax ID Number	Property Address (Approximate)	Overlay Boundary Note
15-14-452-053-0000	2030 S 900 W	
15-14-452-054-0000	980 W 2100 S	
15-14-453-002-0000	1885 S 900 W	
15-14-453-003-0000	1915 S 900 W	
15-14-453-006-0000	1939 S 900 W	
15-14-453-015-0000	1933 S 900 W	
15-14-453-016-0000	1865 S 900 W	
15-14-453-017-0000	1867 S 900 W	
15-14-453-019-0000	1915 S 900 W	
15-14-454-001-0000	1950 S 900 W # S1	
15-14-454-002-0000	1950 S 900 W # S2	
15-14-454-003-0000	1950 S 900 W # S3	
15-14-454-004-0000	1950 S 900 W # S4	
15-14-454-005-0000	1950 S 900 W # S5	
15-14-454-006-0000	1950 S 900 W # S6	
15-14-454-007-0000	1950 S 900 W # S7	
15-14-454-008-0000	1950 S 900 W # S8	
15-14-454-009-0000	1950 S 900 W # S9	
15-14-454-010-0000	1950 S 900 W # S10	
15-14-454-011-0000	1950 S 900 W # S11	
15-14-454-012-0000	1950 S 900 W # S12	
15-14-454-013-0000	1950 S 900 W # N1	
15-14-454-014-0000	1950 S 900 W # N2	
15-14-454-015-0000	1950 S 900 W # N3	
15-14-454-016-0000	1950 S 900 W # N4	
15-14-454-017-0000	1950 S 900 W # N5	
15-14-454-018-0000	1950 S 900 W # N6	
15-14-454-019-0000	1950 S 900 W # N7	
15-14-454-020-0000	1950 S 900 W # N8	
15-14-454-021-0000	1950 S 900 W # N9	
15-14-454-022-0000	1950 S 900 W # N10	
15-14-454-023-0000	1950 S 900 W	
15-14-476-002-0000	801 W LAYTON AVE	
15-14-476-003-0000	765 W LAYTON AVE	
15-14-476-004-0000	761 W LAYTON AVE	
15-14-476-005-0000	751 W LAYTON AVE	
15-14-476-019-0000	1950 S 700 W	
15-14-476-021-0000	730 W 2100 S	
15-14-476-025-0000	2025 S 900 W	
15-14-476-026-0000	1858 S 700 W	
15-14-476-027-0000	1928 S 700 W	
15-14-476-028-0000	1933 S 900 W	
15-14-476-029-0000	770 W 2100 S	
15-14-476-030-0000	720 W 2100 S	
15-14-477-001-0000	698 W 2090 S	
15-14-477-002-0000	1987 S 700 W	

Tax ID Number	Property Address (Approximate)	Overlay Boundary Note
15-14-477-003-0000	1979 S 700 W	
15-14-501-001-0000	1770 S 1045 W	
15-14-501-004-0000	1770 S 1045 W	
15-14-501-006-0000	1770 S 1045 W	
15-14-501-008-0000	1770 S 1045 W	
15-14-501-010-0000	1770 S 1045 W	
15-14-501-013-0000	1790 S 900 W	
15-14-501-014-0000	1791 S 900 W	
15-14-501-015-0000		
15-14-501-018-0000	1797 S 1045 W	
15-14-501-019-0000	1770 S 1045 W	Overlay does not cover entire property. See map exhibit.
15-15-201-016-0000	1410 S UTAH ST	Overlay does not cover entire property. See map exhibit.
15-15-251-005-0000	1501 S REDWOOD RD	Overlay does not cover entire property. See map exhibit.
15-15-251-006-0000	1421 S REDWOOD RD	Overlay does not cover entire property. See map exhibit.
15-15-251-007-0000	1421 S REDWOOD RD # REAR	
15-15-251-008-0000		
15-15-251-009-0000		
15-15-251-010-0000		
15-15-251-011-0000	1501 S REDWOOD RD # REAR	
15-15-251-015-0000	1505 S REDWOOD RD	Overlay does not cover entire property. See map exhibit.
15-15-252-001-0000	1616 W HARRIS AVE	
15-15-255-001-0000	1616 W HARRIS AVE	Overlay does not cover entire property. See map exhibit.
15-22-201-003-0000	1615 W 2100 S	
15-22-201-011-0000	1615 W 2100 S	
15-22-201-032-0000	1605 W 2100 S	
15-22-201-034-0000	2105 S REDWOOD RD	
15-22-201-036-0000	1585 W 2100 S	
15-22-201-037-0000	1555 W 2100 S	
15-22-201-038-0000	1545 W 2100 S	
15-22-226-015-0000	1475 W 2100 S	
15-22-226-016-0000	1525 W 2100 S	
15-22-226-017-0000	1525 W 2100 S	
15-22-226-018-0000	1525 W 2100 S	
15-23-101-037-0000	1275 W 2100 S	
15-23-101-038-0000	2140 S 1260 W	
15-23-101-039-0000	2111 S 1260 W	
15-23-101-041-0000	2141 S 1260 W	
15-23-101-042-0000	1335 W 2100 S	
15-23-101-043-0000	1301 W 2100 S	
15-23-101-044-0000	2135 S 1260 W	

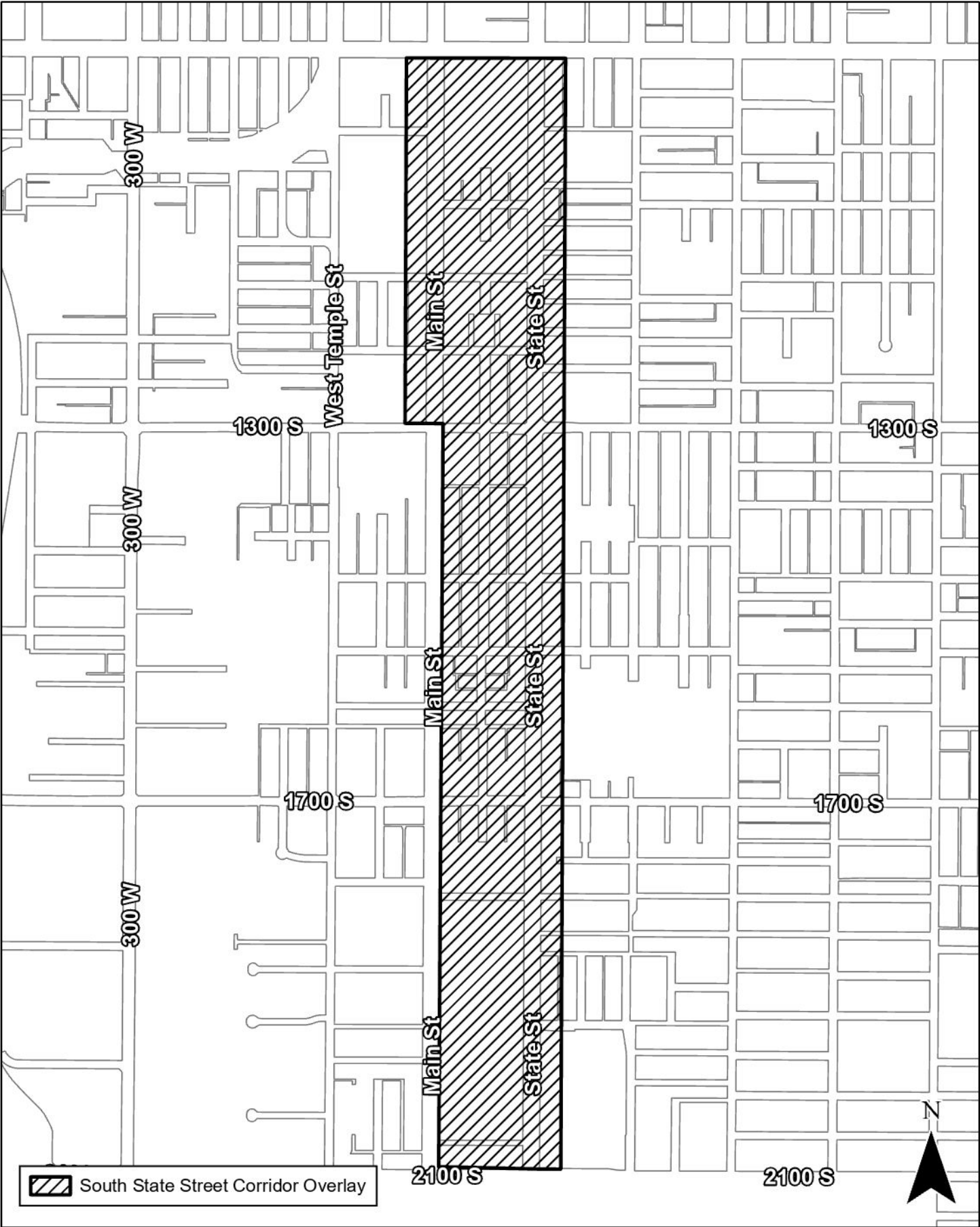
<b>Tax ID Number</b>	<b>Property Address (Approximate)</b>	<b>Overlay Boundary Note</b>
15-23-101-045-0000	2141 S 1260 W	
15-24-503-001-0000		
15-24-503-002-0000		
15-12-182-009-0000	962 S 400 W	
15-12-182-010-0000	962 S 400 W	
15-13-126-023-0000	1420 S 400 W	
15-13-203-011-0000	1420 S 300 W	
15-13-203-012-0000	1440 S 300 W	
15-14-409-008-0000	805 W LAYTON AVE	

# Exhibit “G”

Map of South State Street Corridor, Light Manufacturing Height (M-1H), and Downtown Main Street Core (DMSC) Overlay Zones (Eliminated by this Ordinance)

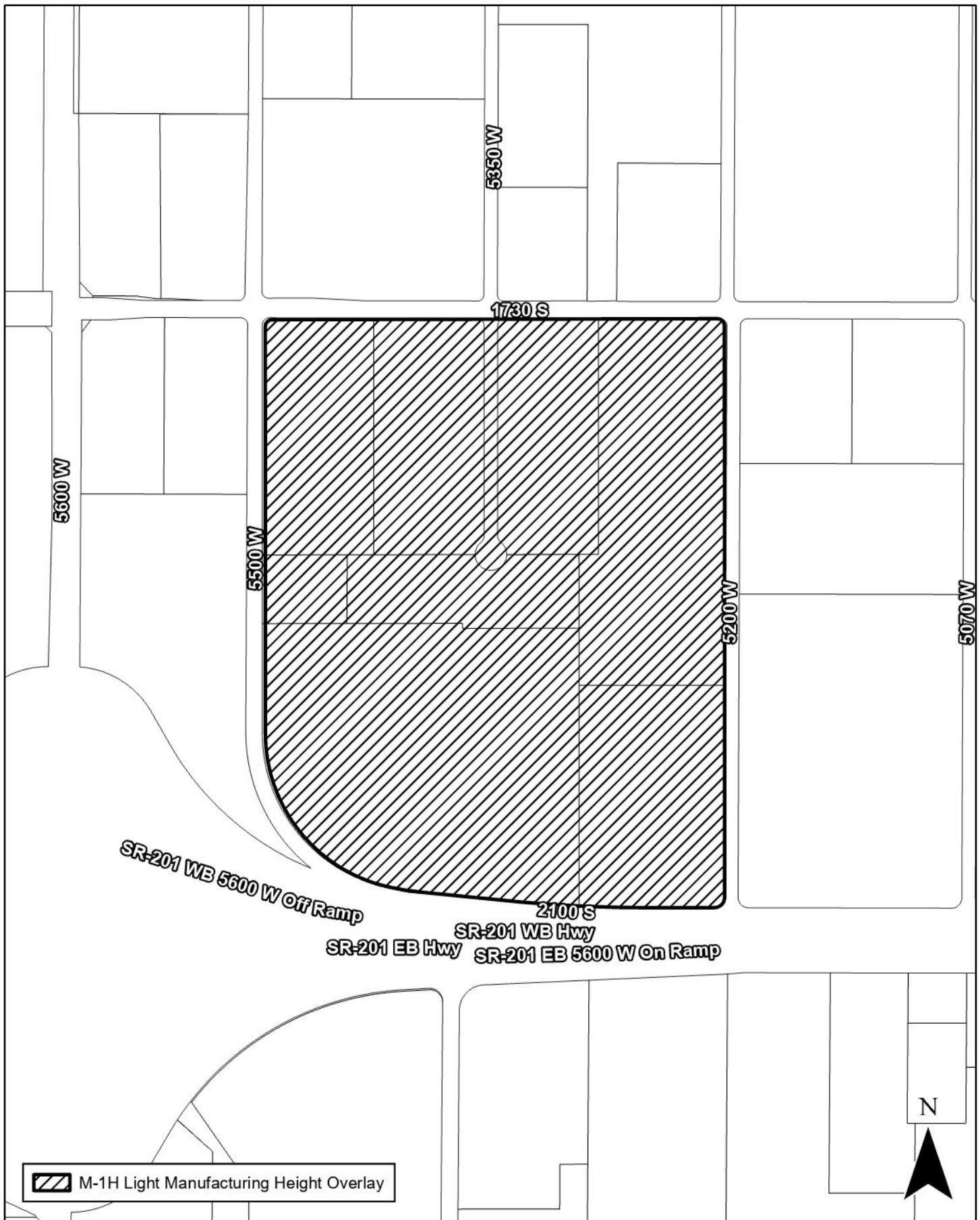
# South State Street Corridor Overlay

0 500 1,000 Feet



# Light Manufacturing Height Overlay

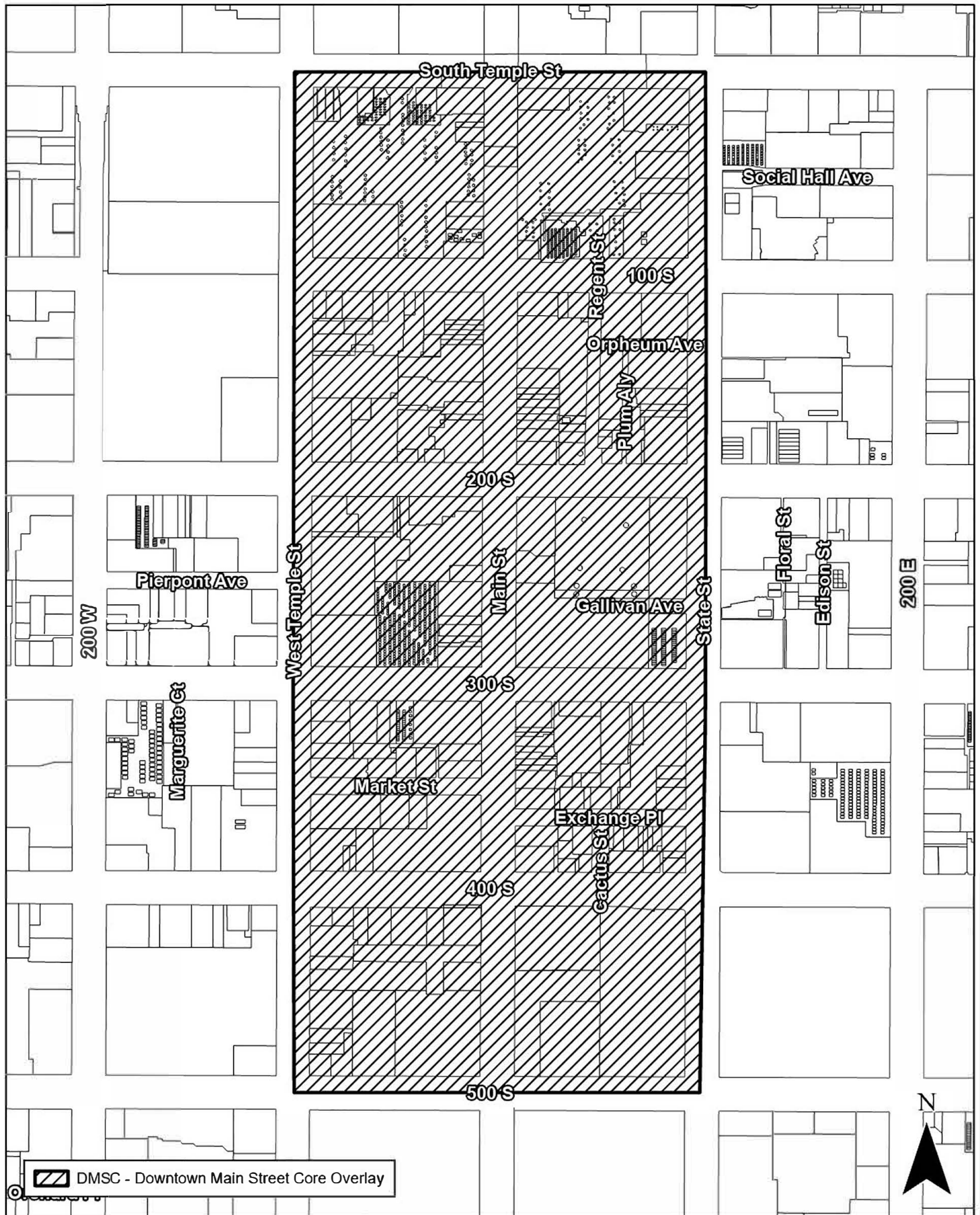
0 250 500  
Feet



12/17/2024

# Downtown Main Street Core Overlay

0 250 500  
Feet



# Exhibit “H”

Legal Descriptions of South State Street Corridor (SSSC), Light Manufacturing Height (M-1H), and Downtown Main Street Core (DMSC) Overlay Zones (Eliminated by this Ordinance)

## South State Street Corridor (SSSC) Overlay

Commencing 165 feet east of the east right-of-way line at the intersection of 2100 South and State Street, thence north to a point 165 feet east of the right-of-way line at the intersection of 900 South and State Street, thence west to a point 165 feet west of the right-of-way line at the intersection of 900 South and Main Street, thence south to the right-of-way line at 1300 South, thence east to the east right-of-way line at the intersection of 1300 South and Main Street, thence south to the intersection of 2100 South and Main Street, thence east along the north right-of-way line on 2100 South to the point of beginning.

## Light Manufacturing Height (M-1H) Overlay

The area between 1730 South and 2100 South and 5200 West and 5500 West Streets, more particularly described as follows:

Beginning at the southwest corner of the Pratezk Industrial Park plat 1, part of the southwest quarter of section 13, T1S, R2W, Salt Lake base and meridian; thence S 89°52'14" W 231.07 feet to a point of curve, (radius bears N 00°07'46" W); thence westerly 513.29 feet along a 5692.07 foot radius curve to the right; thence N 84°22'13" W 438.08 feet; thence N 78°52'46" W 65.00 feet to a point of curve, (radius bears N 11°07'14" E); thence northwesterly 835.44 feet along a 607.00 foot radius curve to the right; thence N 00°01'16" W 1570.24 feet to a point of curve, (radius bears N 89°58'44" E); thence northeasterly 41.58 feet along a 26.50 foot radius curve to the right; thence N 89°52'07" E 804.02 feet; thence N 89°52'14" E 105.00 feet; thence N 89°52'21" E 810.98 feet to a point of curve, (radius bears S 00°07'39" E); thence southeasterly 41.67 feet along a 26.50 foot radius curve to the right; thence S 00°01'22" E 2206.47 feet to a point of curve, (radius bears S 89°58'38" W); thence southwesterly 62.76 feet along a 40.00 foot radius curve to the right to the point of beginning.

## Downtown Main Street Core (DMSC) Overlay

The area bounded by the centerlines of South Temple, State Street, 500 South and West Temple Streets.